



Gatwick Airport Northern Runway Project

Environmental Statement

Appendix 13.9.1: Air Quality Results Tables and Figures - Part 6

Book 5

VERSION: 1.0

DATE: JULY 2023

Application Document Ref: 5.3

PINS Reference Number: TR020005

Table of Contents

1	Introduction	1
2	Operational Period Modelling Results – 2038 Assessment Year	1
3	Glossary	182

Tables

Table 2.1: Predicted Annual Mean NO ₂ Concentrations (µg/m ³) and Impacts at Human Receptors for the 2038 Assessment Year	2
Table 2.2: Predicted Annual Mean PM ₁₀ Concentrations (µg/m ³) and Impacts at Human Receptors for the 2038 Assessment Year	55
Table 2.3: Predicted Annual Mean PM _{2.5} Concentrations (µg/m ³) and Impacts at Human Receptors for the 2038 Assessment Year	108
Table 2.4: Predicted Maximum Annual Mean NO ₂ Concentrations (µg/m ³) at AQMAs for the 2038 Assessment Year	162
Table 2.5: Predicted NO _x Concentrations (µg/m ³) and Impacts at Ecological Receptors for the 2038 Assessment Year	163
Table 2.6: Predicted Changes in Nitrogen Deposition (kg N/ha/yr) and Acid Deposition (keq N/ha/yr) in the 2038 Assessment Year	171
Table 2.7: Critical load function deposition data and results (keq/ha/yr) at HRA ecological receptors for the 2038 Assessment Year	180
Table 3.1: Glossary of Terms	182

1 Introduction

- 1.1.1 This document forms Appendix 13.9.1 of the Environmental Statement (ES) prepared on behalf of Gatwick Airport Limited (GAL) for the proposal to make best use of Gatwick Airport's existing runways and infrastructure (referred to within this report as 'the Project').
- 1.1.2 This document sets out air quality results tables and figures which have been taken into account for the assessment in **ES Chapter 13: Air Quality** (Doc Ref. 5.1). Note all locations are provided in cartesian coordinate system, in British National Grid.

2 Operational Period Modelling Results – 2038 Assessment Year

2.1 Human Receptors

Table 2.1: Predicted Annual Mean NO₂ Concentrations (µg/m³) and Impacts at Human Receptors for the 2038 Assessment Year

ID	Name	X	Y	Type	In AQMA?	AQMA Title	2038 Annual mean NO ₂ concentration (µg/m ³)			Change Relative to Air Quality Standard (%)	Impact	Significance
							Without Project	With Project	Change			
CD_1	WSCC/029/21	525429	137149	Committed Development	No		10.7	10.8	0.1	<1	Negligible	Not significant
CD_2	2020/0034	527090	144525	Committed Development	No		10.0	10.2	0.2	1	Negligible	Not significant
CD_3	2020/0015	525944	144597	Committed Development	No		8.8	8.9	0.1	<1	Negligible	Not significant
CD_4	CR/2018/0433/FUL	526960	138980	Committed Development	No		13.7	13.9	0.2	1	Negligible	Not significant
CD_5	CR/2015/0718/ARM	529495	139377	Committed Development	No		12.1	12.3	0.2	1	Negligible	Not significant
CD_6	CR/2019/0545	530508	141924	Committed Development	No		14.3	14.6	0.3	1	Negligible	Not significant
CD_7	CR/2016/0662/FUL	526871	136849	Committed Development	No		13.4	13.5	0.1	<1	Negligible	Not significant
CD_8	CR/2017/0997/OUT	527192	136870	Committed Development	No		13.4	13.5	0.1	<1	Negligible	Not significant
CD_9	CR/2020/0254/PA3	526912	136392	Committed Development	No		12.9	12.9	<0.1	<1	Negligible	Not significant
CD_10	CR/2018/0139/FUL	527192	136870	Committed Development	No		13.4	13.5	0.1	<1	Negligible	Not significant
CD_11	CR/2018/0172/FUL	528592	139315	Committed Development	No		13.9	14.1	0.2	1	Negligible	Not significant
CD_12	CR/2017/0596/FUL	528593	139305	Committed Development	No		13.9	14.1	0.2	1	Negligible	Not significant
CD_13	CR/2022/0187/FUL	527142	138918	Committed Development	No		20.4	20.5	0.1	<1	Negligible	Not significant
CD_14	CR/2021/0248/FUL	527631	138941	Committed Development	No		19.6	19.7	0.1	<1	Negligible	Not significant
CD_15	CR/2019/0322/FUL	525178	138312	Committed Development	No		10.4	10.6	0.2	1	Negligible	Not significant
CD_16	CR/2016/0997/FUL	528313	138674	Committed Development	No		16.3	16.5	0.2	1	Negligible	Not significant
CD_17	CR/2019/0487/FUL	525290	138288	Committed Development	No		10.3	10.5	0.2	1	Negligible	Not significant
CD_18	CR/2020/0719/FUL	528066	138311	Committed Development	Yes	Hazelwick AQMA	16.0	16.1	0.1	<1	Negligible	Not significant
CD_19	CR/2021/0174/FUL	527645	138377	Committed Development	No		19.7	19.8	0.1	<1	Negligible	Not significant
CD_20	CR/2021/0249/FUL	527568	138178	Committed Development	No		19.3	19.4	0.1	<1	Negligible	Not significant
CD_21	CR/2020/0220/FUL	528307	138432	Committed Development	No		15.2	15.3	0.1	<1	Negligible	Not significant
CD_22	CR/2018/0110/PA3	528659	137439	Committed Development	Yes	Hazelwick AQMA	22.2	22.3	0.1	<1	Negligible	Not significant
CD_23	CR/2021/0455/PA3	528637	137044	Committed Development	Yes	Hazelwick AQMA (extension)	23.6	23.7	0.1	<1	Negligible	Not significant
CD_24	CR/2017/0522/PA3	526918	137217	Committed Development	No		18.3	18.4	0.1	<1	Negligible	Not significant
CD_25	CR/2017/0997/OUT	527192	136870	Committed Development	No		13.4	13.5	0.1	<1	Negligible	Not significant
CD_26	CR/2017/0564/FUL	527761	136758	Committed Development	No		12.5	12.6	0.1	<1	Negligible	Not significant
CD_27	CR/2017/0882/PA3	528311	136555	Committed Development	No		13.6	13.6	<0.1	<1	Negligible	Not significant
CD_28	CR/2019/0403/FUL	527368	136775	Committed Development	No		13.2	13.3	0.1	<1	Negligible	Not significant
CD_29	CR/2018/3002/EIA	527342	136438	Committed Development	No		13.3	13.4	0.1	<1	Negligible	Not significant
CD_30	CR/2020/0646/PA3	526912	136392	Committed Development	No		12.9	12.9	<0.1	<1	Negligible	Not significant
CD_31	CR/2017/0479/PA3	526912	136392	Committed Development	No		12.9	12.9	<0.1	<1	Negligible	Not significant
CD_32	CR/2016/1053/FUL	525966	136027	Committed Development	No		10.5	10.5	<0.1	<1	Negligible	Not significant

ID	Name	X	Y	Type	In AQMA?	AQMA Title	2038 Annual mean NO ₂ concentration (µg/m ³)			Change Relative to Air Quality Standard (%)	Impact	Significance
							Without Project	With Project	Change			
CD_33	CR/2020/0274/FUL	526250	137355	Committed Development	No		13.1	13.2	0.1	<1	Negligible	Not significant
CD_34	CR/2021/0308/ARM	526766	136029	Committed Development	No		12.1	12.2	0.1	<1	Negligible	Not significant
CD_35	CR/2020/0155/FUL	530132	135825	Committed Development	No		13.6	13.8	0.2	1	Negligible	Not significant
CD_36	CR/2022/0046/FUL	529771	139251	Committed Development	No		13.9	14.0	0.1	<1	Negligible	Not significant
CD_37	CR/2021/0581/PA3	530350	141159	Committed Development	No		12.7	12.9	0.2	1	Negligible	Not significant
CD_38	CR/2017/0921/FUL	526918	137217	Committed Development	No		18.3	18.4	0.1	<1	Negligible	Not significant
CD_39	CR/2021/0685/OUT	529698	139747	Committed Development	No		13.7	13.8	0.1	<1	Negligible	Not significant
CD_40	CR/2021/0611/FUL	526441	136397	Committed Development	No		12.3	12.3	<0.1	<1	Negligible	Not significant
CD_41	19/00062/F	528835	143452	Committed Development	No		14.4	14.8	0.4	1	Negligible	Not significant
CD_42	18/01180/F	528519	145141	Committed Development	No		11.3	11.5	0.2	1	Negligible	Not significant
CD_43	18/01158/F	527857	150465	Committed Development	Yes	AQMA No.12	14.4	14.4	<0.1	<1	Negligible	Not significant
CD_44	21/01193/PAP30	525416	150875	Committed Development	Yes	AQMA No.11	13.3	13.3	<0.1	<1	Negligible	Not significant
CD_45	20/00864/S73	527448	152967	Committed Development	No		12.3	12.4	0.1	<1	Negligible	Not significant
CD_46	20/01880/CONLA	526875	142098	Committed Development	No		13.9	15.0	1.1	3	Negligible	Not significant
CD_47	20/01923/HHOLD	527882	142306	Committed Development	Yes	AQMA No.3	18.5	19.6	1.1	3	Negligible	Not significant
CD_48	20/02034/F	527837	142872	Committed Development	Yes	AQMA No.3	17.4	17.9	0.5	1	Negligible	Not significant
CD_49	20/01199/S73	528064	142810	Committed Development	No		16.7	17.3	0.6	2	Negligible	Not significant
CD_50	19/01931/S73	527976	142924	Committed Development	No		15.0	15.6	0.6	2	Negligible	Not significant
CD_51	21/00020/CU	530723	142426	Committed Development	No		13.7	14.0	0.3	1	Negligible	Not significant
CD_52	20/02770/F	528220	143608	Committed Development	No		15.3	15.7	0.4	1	Negligible	Not significant
CD_53	20/00862/PAP30	528519	143063	Committed Development	No		16.7	17.3	0.6	2	Negligible	Not significant
CD_54	20/01125/S73	530508	141924	Committed Development	No		14.3	14.6	0.3	1	Negligible	Not significant
CD_55	22/00181/F	529018	143072	Committed Development	No		14.0	14.5	0.5	1	Negligible	Not significant
CD_56	21/00501/F	528626	143149	Committed Development	No		16.0	16.4	0.4	1	Negligible	Not significant
CD_57	21/01975/PAP30	528698	143170	Committed Development	No		15.3	15.8	0.5	1	Negligible	Not significant
CD_58	21/02101/F	529018	143072	Committed Development	No		14.0	14.5	0.5	1	Negligible	Not significant
CD_59	19/00986/F	527346	144779	Committed Development	No		10.5	10.7	0.2	1	Negligible	Not significant
CD_60	21/00224/CLE	528732	142722	Committed Development	No		16.8	17.3	0.5	1	Negligible	Not significant
CD_61	22/00724/F	529074	143275	Committed Development	No		13.6	14.0	0.4	1	Negligible	Not significant
CD_62	19/02199/S73	528519	145141	Committed Development	No		11.3	11.5	0.2	1	Negligible	Not significant
CD_63	20/00548/CON	525944	144597	Committed Development	No		8.8	8.9	0.1	<1	Negligible	Not significant
CD_64	21/03303/F	528497	145190	Committed Development	No		11.4	11.6	0.2	1	Negligible	Not significant
CD_65	21/02059/AGD	527410	145502	Committed Development	No		9.4	9.6	0.2	1	Negligible	Not significant
CD_66	20/02386/AGD	525944	144597	Committed Development	No		8.8	8.9	0.1	<1	Negligible	Not significant
CD_67	22/01400/F	528039	143251	Committed Development	No		15.4	15.8	0.4	1	Negligible	Not significant
CD_68	22/01247/S73	528392	143061	Committed Development	No		16.1	16.6	0.5	1	Negligible	Not significant
CD_69	22/00849/F	525728	143555	Committed Development	No		9.4	9.7	0.3	1	Negligible	Not significant

ID	Name	X	Y	Type	In AQMA?	AQMA Title	2038 Annual mean NO ₂ concentration (µg/m ³)			Change Relative to Air Quality Standard (%)	Impact	Significance
							Without Project	With Project	Change			
CD_70	22/00877/F	525453	150128	Committed Development	No		13.6	13.7	0.1	<1	Negligible	Not significant
CD_71	22/00695/S73	530403	153030	Committed Development	No		14.1	14.2	0.1	<1	Negligible	Not significant
CD_72	22/01816/F	528684	143300	Committed Development	No		14.9	15.4	0.5	1	Negligible	Not significant
CD_73	2020/1099	530680	141453	Committed Development	No		12.4	12.6	0.2	1	Negligible	Not significant
CD_74	2020/2297	531774	142808	Committed Development	No		10.8	10.9	0.1	<1	Negligible	Not significant
CD_75	2020/1782	530568	140653	Committed Development	No		13.3	13.4	0.1	<1	Negligible	Not significant
CD_76	2019/548/EIA	531214	143209	Committed Development	No		13.4	13.6	0.2	1	Negligible	Not significant
CD_77	2018/806	530343	141791	Committed Development	No		14.2	14.5	0.3	1	Negligible	Not significant
CD_78	2018/2567	531045	143264	Committed Development	No		16.5	16.8	0.3	1	Negligible	Not significant
CD_79	2021/975	531161	143499	Committed Development	No		13.4	13.6	0.2	1	Negligible	Not significant
CD_80	2019/169	532240	140294	Committed Development	No		9.3	9.4	0.1	<1	Negligible	Not significant
CD_81	2017/1782	532791	140734	Committed Development	No		9.7	9.8	0.1	<1	Negligible	Not significant
CD_82	2022/718/N	533837	143783	Committed Development	No		10.9	11.0	0.1	<1	Negligible	Not significant
CD_83	2019/13	531036	147889	Committed Development	No		14.2	14.4	0.2	1	Negligible	Not significant
CD_84	2019/868	530513	146183	Committed Development	No		12.3	12.5	0.2	1	Negligible	Not significant
CD_85	2018/2096	531432	153189	Committed Development	No		18.2	18.3	0.1	<1	Negligible	Not significant
CD_86	2021/329	530705	139581	Committed Development	No		11.3	11.4	0.1	<1	Negligible	Not significant
CD_87	DC/17/2481	523000	134622	Committed Development	No		11.6	11.6	<0.1	<1	Negligible	Not significant
CD_88	DC/10/1612	525188	139649	Committed Development	No		15.8	16.0	0.2	1	Negligible	Not significant
CD_89	DC/17/2481/OUT; DC/20/2223/REM;	525188	139649	Committed Development	No		15.8	16.0	0.2	1	Negligible	Not significant
CD_90	DC21/0890/PEPO	525188	139649	Committed Development	No		15.8	16.0	0.2	1	Negligible	Not significant
CD_91	DC/20/0380	524979	138838	Committed Development	No		10.1	10.4	0.3	1	Negligible	Not significant
CD_92	MO/2019/1326	523606	142986	Committed Development	No		8.1	8.2	0.1	<1	Negligible	Not significant
CD_93	DM/21/0644	530705	139581	Committed Development	No		11.3	11.4	0.1	<1	Negligible	Not significant
CD_94	DM/19/2758	532178	136395	Committed Development	No		9.6	9.7	0.1	<1	Negligible	Not significant
CD_95	DM/21/0028	533534	139307	Committed Development	No		11.4	11.5	0.1	<1	Negligible	Not significant
CD_96	DM/20/3808	532359	135899	Committed Development	No		8.8	8.8	<0.1	<1	Negligible	Not significant
CD_97	DM/20/2150	526179	133096	Committed Development	No		12.6	12.6	<0.1	<1	Negligible	Not significant
CD_98	DM/20/4562	526179	133096	Committed Development	No		12.6	12.6	<0.1	<1	Negligible	Not significant
CD_99	DM/18/0897	526091	130520	Committed Development	No		12.4	12.5	0.1	<1	Negligible	Not significant
CD_100	DM/21/3805	530415	138790	Committed Development	No		12.1	12.2	0.1	<1	Negligible	Not significant
CD_101	DM/19/4636	526674	133469	Committed Development	No		10.5	10.5	<0.1	<1	Negligible	Not significant
CD_102	Land at Steers Lane, Forge Wood	529375	139637	Committed Development	No		12.4	12.6	0.2	1	Negligible	Not significant
CD_103	Land to the south east of Heathy Farm, Balcombe Road	529795	138958	Committed Development	No		15.3	15.4	0.1	<1	Negligible	Not significant
CD_104	Land East of London Road, Northgate	526977	137973	Committed Development	No		14.5	14.6	0.1	<1	Negligible	Not significant
CD_105	Shaw House, Pegler Way	526663	136659	Committed Development	No		15.2	15.4	0.2	1	Negligible	Not significant
CD_106	Ambulance Station, Ifield Road	526251	137357	Committed Development	No		13.1	13.2	0.1	<1	Negligible	Not significant

ID	Name	X	Y	Type	In AQMA?	AQMA Title	2038 Annual mean NO ₂ concentration (µg/m ³)			Change Relative to Air Quality Standard (%)	Impact	Significance
							Without Project	With Project	Change			
CD_107	96-102 North Road	528154	137672	Committed Development	Yes	Hazelwick AQMA	21.7	21.8	0.1	<1	Negligible	Not significant
CD_108	Rear Gardens, Dingle Close/Ifield Road	525755	137049	Committed Development	No		10.6	10.8	0.2	1	Negligible	Not significant
CD_109	Ifield Community College, Ifield (125 dwellings)	525353	136895	Committed Development	No		10.4	10.5	0.1	<1	Negligible	Not significant
CD_110	Rear Gardens, Snell Hatch/Ifield Road	525817	136851	Committed Development	No		10.3	10.4	0.1	<1	Negligible	Not significant
CD_111	Land at Gales Place and West Way	528025	136974	Committed Development	No		13.4	13.5	0.1	<1	Negligible	Not significant
CD_112	Southern Counties, West Green (218 dwellings, mixed use priority for residential)	526555	136650	Committed Development	No		13.5	13.6	0.1	<1	Negligible	Not significant
CD_113	15-29 Broadway Upper Floors, Northgate (57 dwellings)	526937	136601	Committed Development	No		13.0	13.1	0.1	<1	Negligible	Not significant
CD_114	46-48 Goffs Park Road	526193	136089	Committed Development	No		12.9	13.0	0.1	<1	Negligible	Not significant
CD_115	Land east of Balcombe Road/Street Hill, Pound Hill (developable) 15 dwellings	530065	136156	Committed Development	No		11.0	11.1	0.1	<1	Negligible	Not significant
CD_116	Land North of the A264 at Junction 10 of M23	530417	138791	Committed Development	No		12.1	12.2	0.1	<1	Negligible	Not significant
CD_117	Cedars (Former Crawley Forest School), Brighton Road, Pease Pottage	526066	132527	Committed Development	No		11.0	11.1	0.1	<1	Negligible	Not significant
CD_118	Horley Police Station, 15 Massetts Road	528437	142923	Committed Development	Yes	AQMA No.3	15.9	16.5	0.6	2	Negligible	Not significant
CD_119	Telephone Exchange, Victoria Road South	528307	143044	Committed Development	No		15.2	15.7	0.5	1	Negligible	Not significant
CD_120	59-61 Brighton Road, Horley	528545	142953	Committed Development	No		16.1	16.6	0.5	1	Negligible	Not significant
CD_121	Land at Meath Green	527222	144199	Committed Development	No		10.2	10.5	0.3	1	Negligible	Not significant
CD_122	Former Chequers Hotel, Bonehurst Road	528409	144102	Committed Development	No		12.8	13.2	0.4	1	Negligible	Not significant
CD_123	Salfords Industrial Estate	528425	145893	Committed Development	No		10.2	10.3	0.1	<1	Negligible	Not significant
CD_124	Perrywood Business Park	528831	146322	Committed Development	No		11.4	11.6	0.2	1	Negligible	Not significant
CD_125	Library and Pool House, Bancroft Road, Reigate, RH2 7RP	525465	150162	Committed Development	No		15.2	15.2	<0.1	<1	Negligible	Not significant
CD_126	Land adjacent to the Town Hall, Castlefield Road	525414	150376	Committed Development	No		12.9	12.9	<0.1	<1	Negligible	Not significant
CD_127	Land adjacent to the Town Hall, Castlefield Road, Reigate, RH2 0SH	525395	150459	Committed Development	No		12.8	12.8	<0.1	<1	Negligible	Not significant
CD_128	Wells Place Industrial Estate, Redhill	528827	152544	Committed Development	No		12.8	12.9	0.1	<1	Negligible	Not significant
CD_129	Land at Plough Road and Redehall Road, Smallfield	532038	143032	Committed Development	No		10.5	10.6	0.1	<1	Negligible	Not significant
CD_130	Chapel Road, Smallfield	531782	143381	Committed Development	No		11.7	11.8	0.1	<1	Negligible	Not significant
CD_131	Woodlands Garage, Chapel Road, Smallfield	531786	143371	Committed Development	No		11.8	11.9	0.1	<1	Negligible	Not significant
CD_132	DS43 Land adjacent to Three Acres, Hookwood	526662	142530	Committed Development	No		12.0	12.6	0.6	2	Negligible	Not significant
CD_133	DS44 Land south of Kennel Road, Hookwood	526572	142602	Committed Development	No		11.7	12.3	0.6	2	Negligible	Not significant
CD_134	DS56 Land at the Priest's House, Leigh	522504	146804	Committed Development	No		9.8	9.9	0.1	<1	Negligible	Not significant
E_1	Turners Hill School	530048	136823	Education	No		11.2	11.3	0.1	<1	Negligible	Not significant
E_2	Cranbrook Independent Nursery & Pre-School	530314	140556	Education	No		13.5	13.7	0.2	1	Negligible	Not significant
E_3	Western Road Primary School	525347	164169	Education	Yes	Sutton AQMA	16.5	16.5	<0.1	<1	Negligible	Not significant
E_4	Sutton Opportunity Group	528846	165124	Education	Yes	Sutton AQMA	14.9	14.9	<0.1	<1	Negligible	Not significant
E_5	Rainbow Day Nursery	502309	166648	Education	No		16.0	16.0	<0.1	<1	Negligible	Not significant
E_6	Options Skills	531207	161139	Education	Yes	Croydon AQMA	13.3	13.3	<0.1	<1	Negligible	Not significant
E_7	Christ Church C of E Primary School	531703	162048	Education	Yes	Croydon AQMA	17.8	17.9	0.1	<1	Negligible	Not significant
E_8	Archbishop Tenison's Church of England High School, Croydon	533600	165095	Education	Yes	Croydon AQMA	16.0	16.0	<0.1	<1	Negligible	Not significant

ID	Name	X	Y	Type	In AQMA?	AQMA Title	2038 Annual mean NO ₂ concentration (µg/m ³)			Change Relative to Air Quality Standard (%)	Impact	Significance
							Without Project	With Project	Change			
E_9	Nursery and Preschool Croydon, Fennies Nursery	533907	165781	Education	Yes	Croydon AQMA	18.0	18.0	<0.1	<1	Negligible	Not significant
E_10	Harris Federation	532549	165700	Education	Yes	Croydon AQMA	26.4	26.3	-0.1	<-1	Negligible	Not significant
E_11	Beckmead College	533617	168166	Education	Yes	Croydon AQMA	18.8	18.8	<0.1	<1	Negligible	Not significant
E_12	Croydon College	532813	165402	Education	Yes	Croydon AQMA	25.1	25.1	<0.1	<1	Negligible	Not significant
E_13	Brigh Horizons Coulsdon Day Nursery	529694	159634	Education	Yes	Croydon AQMA	13.6	13.6	<0.1	<1	Negligible	Not significant
E_14	Little Garden The Worcester Park Day Nursery & Pre-School	522362	165956	Education	Yes	Sutton AQMA	18.2	18.2	<0.1	<1	Negligible	Not significant
E_15	The BRIT School	532834	167463	Education	Yes	Croydon AQMA	17.6	17.6	<0.1	<1	Negligible	Not significant
E_16	Reigate College	525492	150500	Education	No		12.3	12.3	<0.1	<1	Negligible	Not significant
E_17	Croydon College	532620	165509	Education	Yes	Croydon AQMA	24.0	23.9	-0.1	<-1	Negligible	Not significant
E_18	Purley Nursery School	531368	161757	Education	Yes	Croydon AQMA	17.0	17.0	<0.1	<1	Negligible	Not significant
E_19	Sherwood Pre-School	532188	164484	Education	Yes	Croydon AQMA	16.5	16.6	0.1	<1	Negligible	Not significant
E_20	Long Lane Primary School	534943	167114	Education	Yes	Croydon AQMA	17.7	17.7	<0.1	<1	Negligible	Not significant
E_21	South Way Junior School	536272	165191	Education	Yes	Croydon AQMA	13.5	13.6	0.1	<1	Negligible	Not significant
E_22	Heathfield Academy	532571	164792	Education	Yes	Croydon AQMA	17.5	17.5	<0.1	<1	Negligible	Not significant
E_23	Stepping Stones Day Nursery	531231	167566	Education	Yes	Croydon AQMA	18.7	18.8	0.1	<1	Negligible	Not significant
E_24	Westbury Tender Day Nursery	532779	167108	Education	Yes	Croydon AQMA	17.9	17.9	<0.1	<1	Negligible	Not significant
E_25	Junior VIPs Nursery	532168	166296	Education	Yes	Croydon AQMA	19.5	19.5	<0.1	<1	Negligible	Not significant
E_26	Oasis Academy Shirley Park Stroud Green Campus	535007	166992	Education	Yes	Croydon AQMA	14.7	14.7	<0.1	<1	Negligible	Not significant
E_27	Bramley Bank Short Stay School	532572	163206	Education	Yes	Croydon AQMA	16.1	16.1	<0.1	<1	Negligible	Not significant
E_28	Ivy League Nursery	533801	168297	Education	Yes	Croydon AQMA	18.7	18.8	0.1	<1	Negligible	Not significant
E_29	Gingerbread Corner Nursery & Afterschool	532702	166669	Education	Yes	Croydon AQMA	18.6	18.6	<0.1	<1	Negligible	Not significant
E_30	Nursery and Preschool Purley	531485	162029	Education	Yes	Croydon AQMA	16.3	16.4	0.1	<1	Negligible	Not significant
E_31	King Fishers Pre-School & Day Care Nursery	533528	166211	Education	Yes	Croydon AQMA	18.2	18.3	0.1	<1	Negligible	Not significant
E_32	Cumnor House Nursery South Croydon	531636	162583	Education	Yes	Croydon AQMA	14.1	14.1	<0.1	<1	Negligible	Not significant
E_33	Mini Willows Day Nursery	533031	168377	Education	Yes	Croydon AQMA	20.0	20.0	<0.1	<1	Negligible	Not significant
E_34	Woodside Primary School	533429	166457	Education	Yes	Croydon AQMA	20.4	20.4	<0.1	<1	Negligible	Not significant
E_35	Alpha Day Nursery	534638	167323	Education	Yes	Croydon AQMA	19.1	19.1	<0.1	<1	Negligible	Not significant
E_36	Malling Close Children's Centre	535081	167399	Education	Yes	Croydon AQMA	15.1	15.1	<0.1	<1	Negligible	Not significant
E_37	Tunstall Nursery School & Children's Centre	533466	166136	Education	Yes	Croydon AQMA	17.7	17.7	<0.1	<1	Negligible	Not significant
E_38	Inspire Day Nursery	532303	166839	Education	Yes	Croydon AQMA	19.1	19.1	<0.1	<1	Negligible	Not significant
E_39	Harris Primary Academy Haling Park	532534	163775	Education	Yes	Croydon AQMA	20.2	20.2	<0.1	<1	Negligible	Not significant
E_40	Elgin Nursery	533784	165831	Education	Yes	Croydon AQMA	17.1	17.1	<0.1	<1	Negligible	Not significant
E_41	Dakota House	531600	167157	Education	Yes	Croydon AQMA	18.8	18.8	<0.1	<1	Negligible	Not significant
E_42	Happy Little Bunny Nursery	531756	165423	Education	Yes	Croydon AQMA	17.5	17.5	<0.1	<1	Negligible	Not significant
E_43	Kids-Joy Nursery	530827	167208	Education	Yes	Croydon AQMA	20.5	20.5	<0.1	<1	Negligible	Not significant
E_44	Mmi Pre School	533115	166257	Education	Yes	Croydon AQMA	18.7	18.8	0.1	<1	Negligible	Not significant
E_45	Little Pumpkins Nursery - East Croydon	532701	166297	Education	Yes	Croydon AQMA	19.5	19.5	<0.1	<1	Negligible	Not significant

ID	Name	X	Y	Type	In AQMA?	AQMA Title	2038 Annual mean NO ₂ concentration (µg/m ³)			Change Relative to Air Quality Standard (%)	Impact	Significance
							Without Project	With Project	Change			
E_46	Olive Tree Day Nursery & Pre-School	531617	166918	Education	Yes	Croydon AQMA	19.5	19.6	0.1	<1	Negligible	Not significant
E_47	Cumnor House Boy's School	531484	161957	Education	Yes	Croydon AQMA	14.8	14.8	<0.1	<1	Negligible	Not significant
E_48	Blossoms Day Nursery	531680	165466	Education	Yes	Croydon AQMA	18.8	18.7	-0.1	<-1	Negligible	Not significant
E_49	Chipstead Valley Primary School	529673	159560	Education	Yes	Croydon AQMA	16.1	16.2	0.1	<1	Negligible	Not significant
E_50	Little Garden The Worcester Park Day Nursery & Pre-School	522462	166021	Education	Yes	Sutton AQMA	15.3	15.3	<0.1	<1	Negligible	Not significant
E_51	Oakwood School	529881	140418	Education	No		13.4	13.6	0.2	1	Negligible	Not significant
E_52	Shapes Day Nursery	526008	148435	Education	No		10.2	10.3	0.1	<1	Negligible	Not significant
E_53	Micklefield School	525339	150806	Education	No		12.9	12.9	<0.1	<1	Negligible	Not significant
E_54	Bright Horizons Sutton Day Nursery and Preschool	525497	164047	Education	Yes	Sutton AQMA	16.3	16.4	0.1	<1	Negligible	Not significant
E_55	Rosehill Nursery	525926	166590	Education	Yes	Sutton AQMA	16.9	16.9	<0.1	<1	Negligible	Not significant
E_56	Lullaby's at Little Village	533106	167117	Education	Yes	Croydon AQMA	16.8	16.8	<0.1	<1	Negligible	Not significant
E_57	Cargreen Road	533951	168231	Education	Yes	Croydon AQMA	17.0	17.0	<0.1	<1	Negligible	Not significant
E_58	The Grove Nursery	505149	162640	Education	Yes	M25 AQMA	23.8	23.8	<0.1	<1	Negligible	Not significant
E_59	Rainbow Nursery	502296	166731	Education	No		17.5	17.6	0.1	<1	Negligible	Not significant
E_60	Byfleet Cricket Club	505627	161307	Education	No		33.1	33.2	0.1	<1	Negligible	Not significant
E_61	Manorcroft Nursery Egham	501358	170940	Education	No		15.7	15.7	<0.1	<1	Negligible	Not significant
E_62	Busy Bees Crawley	527542	136547	Education	No		13.1	13.2	0.1	<1	Negligible	Not significant
E_63	Three Bridges Primary School	528502	136926	Education	No		15.0	15.1	0.1	<1	Negligible	Not significant
E_64	Little Explorers Nursery and Preschool	529387	136872	Education	No		12.6	12.6	<0.1	<1	Negligible	Not significant
E_65	Oakwood School	529882	140380	Education	No		13.4	13.5	0.1	<1	Negligible	Not significant
E_66	Hotham Primary School	526164	141600	Education	No		14.8	15.7	0.9	2	Negligible	Not significant
E_67	Horley Infant School	528406	143443	Education	No		14.4	14.8	0.4	1	Negligible	Not significant
E_68	Hotham Primary School	526030	141565	Education	No		15.0	15.8	0.8	2	Negligible	Not significant
E_69	Dovers Green School	526137	148231	Education	No		10.1	10.2	0.1	<1	Negligible	Not significant
E_70	Shapes Day Nursery	526008	148421	Education	No		10.3	10.3	<0.1	<1	Negligible	Not significant
E_71	Povey Cross Road	527505	142356	Education	No		17.3	18.0	0.7	2	Negligible	Not significant
E_72	Monkey Puzzle Day Nursery and Preschool Sutton	523791	164841	Education	Yes	Sutton AQMA	14.0	14.0	<0.1	<1	Negligible	Not significant
E_73	Hopscotch Day Nursery	525225	162093	Education	Yes	Sutton AQMA	15.2	15.2	<0.1	<1	Negligible	Not significant
E_74	Burlington Junior School	523550	164872	Education	Yes	Sutton AQMA	16.0	16.0	<0.1	<1	Negligible	Not significant
E_75	Chiltern Nurseries Ltd	525889	162543	Education	Yes	Sutton AQMA	13.3	13.3	<0.1	<1	Negligible	Not significant
E_76	First Little Steps Pre-School	524289	166923	Education	Yes	Merton AQMA	16.3	16.3	<0.1	<1	Negligible	Not significant
E_77	Owlets Nursery	531689	143109	Education	No		11.4	11.6	0.2	1	Negligible	Not significant
E_78	Copthorne C of E Junior School	531200	138721	Education	No		11.6	11.7	0.1	<1	Negligible	Not significant
E_79	Oakwood School	530047	135909	Education	No		13.1	13.2	0.1	<1	Negligible	Not significant
E_80	Brambly House Montessori School	530246	153690	Education	No		15.1	15.2	0.1	<1	Negligible	Not significant
E_81	South Norwood Primary School	534271	168199	Education	Yes	Croydon AQMA	16.5	16.5	<0.1	<1	Negligible	Not significant
E_82	Haling Park Road	532099	163740	Education	Yes	Croydon AQMA	15.1	15.1	<0.1	<1	Negligible	Not significant

ID	Name	X	Y	Type	In AQMA?	AQMA Title	2038 Annual mean NO ₂ concentration (µg/m ³)			Change Relative to Air Quality Standard (%)	Impact	Significance
							Without Project	With Project	Change			
E_83	Harris Primary Academy Haling Park	524250	163811	Education	Yes	Sutton AQMA	16.0	16.0	<0.1	<1	Negligible	Not significant
E_84	All Saints New Road	528282	166514	Education	Yes	Sutton AQMA	15.3	15.3	<0.1	<1	Negligible	Not significant
E_85	Green Lane Primary & Nursery School	525963	166737	Education	Yes	Sutton AQMA	17.8	17.8	<0.1	<1	Negligible	Not significant
E_86	Bright Horizons North Cheam Day Nursery and Preschool	523699	165406	Education	Yes	Sutton AQMA	17.9	17.8	-0.1	<-1	Negligible	Not significant
E_87	Addlestone Young People & Family Centre	504328	164354	Education	No		18.8	18.9	0.1	<1	Negligible	Not significant
E_88	Our Lady Immaculate Catholic Primary School	523805	163351	Education	Yes	Sutton AQMA	12.8	12.8	<0.1	<1	Negligible	Not significant
E_89	Aragon Primary School	524027	166931	Education	Yes	Merton AQMA	15.5	15.5	<0.1	<1	Negligible	Not significant
E_90	Sutton Centre	525094	164070	Education	Yes	Sutton AQMA	17.9	17.9	<0.1	<1	Negligible	Not significant
E_91	Toggles Nursery	533393	165788	Education	Yes	Croydon AQMA	18.0	18.0	<0.1	<1	Negligible	Not significant
E_92	Boyer School of Irish Dance	524451	166651	Education	Yes	Sutton AQMA	16.9	16.9	<0.1	<1	Negligible	Not significant
E_93	Cumnor House School for Girls	529657	161695	Education	Yes	Croydon AQMA	11.6	11.7	0.1	<1	Negligible	Not significant
E_94	Hackbridge Primary School - London Road Campus	528352	166585	Education	Yes	Sutton AQMA	15.9	15.9	<0.1	<1	Negligible	Not significant
E_95	Hackbridge Primary School - London Road Campus	531192	168054	Education	Yes	Croydon AQMA	19.0	19.1	0.1	<1	Negligible	Not significant
E_96	St Teresa R C Primary School	526526	167097	Education	Yes	Merton AQMA	16.1	16.1	<0.1	<1	Negligible	Not significant
E_97	St Teresa R C Primary School	526546	167153	Education	Yes	Merton AQMA	15.8	15.8	<0.1	<1	Negligible	Not significant
E_98	Woodgate Primary School	526572	133362	Education	No		10.3	10.4	0.1	<1	Negligible	Not significant
E_99	Heathfield Academy	532498	164631	Education	Yes	Croydon AQMA	19.2	19.2	<0.1	<1	Negligible	Not significant
E_100	Malmesbury Primary School Morden	526333	167048	Education	Yes	Merton AQMA	15.8	15.9	0.1	<1	Negligible	Not significant
E_101	Micklefield School	525294	150847	Education	No		12.6	12.7	0.1	<1	Negligible	Not significant
E_102	Krishna Avanti Primary School, Croydon	531994	164898	Education	Yes	Croydon AQMA	17.7	17.7	<0.1	<1	Negligible	Not significant
E_103	Harris Primary Academy Purley Way	531136	164273	Education	Yes	Croydon AQMA	19.5	19.6	0.1	<1	Negligible	Not significant
E_104	Marden Lodge Primary School & Nursery	531877	160740	Education	Yes	Croydon AQMA	14.8	14.9	0.1	<1	Negligible	Not significant
E_105	St Nicholas School Canterbury Road Hub	531114	166684	Education	Yes	Croydon AQMA	19.7	19.7	<0.1	<1	Negligible	Not significant
E_106	Holmesdale Community Infant School	525480	151156	Education	No		11.4	11.5	0.1	<1	Negligible	Not significant
E_107	Coombe Hill Junior School	535072	163963	Education	Yes	Croydon AQMA	11.6	11.6	<0.1	<1	Negligible	Not significant
E_108	Oasis Academy Ryelands	534700	167867	Education	Yes	Croydon AQMA	16.5	16.5	<0.1	<1	Negligible	Not significant
E_109	Al-Khair Primary School	531838	165892	Education	Yes	Croydon AQMA	18.5	18.5	<0.1	<1	Negligible	Not significant
E_110	Coombe Hill Junior School	534899	164070	Education	Yes	Croydon AQMA	12.3	12.3	<0.1	<1	Negligible	Not significant
E_111	Oasis Academy Shirley Park Stroud Green Campus	535065	167059	Education	Yes	Croydon AQMA	15.3	15.3	<0.1	<1	Negligible	Not significant
E_112	Dovers Green School	526075	148219	Education	No		10.5	10.5	<0.1	<1	Negligible	Not significant
E_113	North Downs Primary School (Leigh Site)	522117	147052	Education	No		9.5	9.5	<0.1	<1	Negligible	Not significant
E_114	St Mary's Catholic Infant School	532651	166181	Education	Yes	Croydon AQMA	21.2	21.2	<0.1	<1	Negligible	Not significant
E_115	Cheam Park Farm Primary Academy	524396	165490	Education	Yes	Sutton AQMA	16.0	16.1	0.1	<1	Negligible	Not significant
E_116	Intouch Outdoors Reigate	525311	150072	Education	No		12.1	12.2	0.1	<1	Negligible	Not significant
E_117	West Thornton Primary School	530787	167028	Education	Yes	Croydon AQMA	18.1	18.2	0.1	<1	Negligible	Not significant
E_118	Lime Tree Primary School	528630	152434	Education	No		14.0	14.1	0.1	<1	Negligible	Not significant
E_119	Handcross Primary School	526204	130558	Education	No		9.6	9.7	0.1	<1	Negligible	Not significant

ID	Name	X	Y	Type	In AQMA?	AQMA Title	2038 Annual mean NO ₂ concentration (µg/m ³)			Change Relative to Air Quality Standard (%)	Impact	Significance
							Without Project	With Project	Change			
E_120	Yoga with Denise	501366	170822	Education	No		15.8	15.8	<0.1	<1	Negligible	Not significant
E_121	Three Bridges Primary School	528233	136990	Education	No		13.4	13.5	0.1	<1	Negligible	Not significant
E_122	Kenley Primary School	533502	159150	Education	Yes	Croydon AQMA	10.5	10.6	0.1	<1	Negligible	Not significant
E_123	Woodcote Primary School	529682	160422	Education	Yes	Croydon AQMA	11.6	11.6	<0.1	<1	Negligible	Not significant
E_124	St Dunstan's CoE Primary School, Cheam	524087	163468	Education	Yes	Sutton AQMA	13.9	13.9	<0.1	<1	Negligible	Not significant
E_125	Abbey Primary School	525449	166556	Education	Yes	Sutton AQMA	15.5	15.5	<0.1	<1	Negligible	Not significant
E_126	Cheam Fields Primary Academy	524148	164439	Education	Yes	Sutton AQMA	14.5	14.5	<0.1	<1	Negligible	Not significant
E_127	Russell Hill Road Day Nursery	531021	162244	Education	Yes	Croydon AQMA	12.8	12.9	0.1	<1	Negligible	Not significant
E_128	Montpelier Primary School	531691	162094	Education	Yes	Croydon AQMA	14.5	14.5	<0.1	<1	Negligible	Not significant
E_129	The Kindergartens	530029	165398	Education	Yes	Sutton AQMA	16.7	16.7	<0.1	<1	Negligible	Not significant
E_130	Aerodrome Primary School	531790	164208	Education	Yes	Croydon AQMA	15.9	15.9	<0.1	<1	Negligible	Not significant
E_131	The Link Primary School	530267	164885	Education	Yes	Sutton AQMA	16.3	16.3	<0.1	<1	Negligible	Not significant
E_132	Harris Aspire Academy	533809	168368	Education	Yes	Croydon AQMA	17.4	17.4	<0.1	<1	Negligible	Not significant
E_133	Russell Hill Road Day Nursery	531102	162228	Education	Yes	Croydon AQMA	12.8	12.9	0.1	<1	Negligible	Not significant
E_134	Rutherford School	534030	164433	Education	Yes	Croydon AQMA	13.0	13.1	0.1	<1	Negligible	Not significant
E_135	Harris Academy Sutton	525849	162481	Education	Yes	Sutton AQMA	13.5	13.5	<0.1	<1	Negligible	Not significant
E_136	Glenthorne High School	525280	166182	Education	Yes	Sutton AQMA	16.3	16.3	<0.1	<1	Negligible	Not significant
E_137	Cheam High School	524189	164581	Education	Yes	Sutton AQMA	14.6	14.7	0.1	<1	Negligible	Not significant
E_138	BedZED	528357	166460	Education	Yes	Sutton AQMA	17.0	17.0	<0.1	<1	Negligible	Not significant
E_139	Reigate Valley College	525619	146729	Education	No		9.9	10.0	0.1	<1	Negligible	Not significant
E_140	The Minster Junior School, Croydon	531830	164929	Education	Yes	Croydon AQMA	19.2	19.2	<0.1	<1	Negligible	Not significant
E_141	Grange Park School	561144	158373	Education	No		13.1	13.1	<0.1	<1	Negligible	Not significant
E_142	Wrotham School	561091	158241	Education	No		12.1	12.1	<0.1	<1	Negligible	Not significant
E_143	Shirley High School Performing Arts College	535826	165244	Education	Yes	Croydon AQMA	13.4	13.4	<0.1	<1	Negligible	Not significant
E_144	St John's CofE Primary School	535737	165462	Education	Yes	Croydon AQMA	13.9	14.0	0.1	<1	Negligible	Not significant
E_145	Coloma Convent Girls' School	535582	165173	Education	Yes	Croydon AQMA	14.5	14.5	<0.1	<1	Negligible	Not significant
E_146	Trinity School	535193	165810	Education	Yes	Croydon AQMA	14.8	14.9	0.1	<1	Negligible	Not significant
E_147	Oasis Academy Shirley Park	534794	166664	Education	Yes	Croydon AQMA	19.0	19.1	0.1	<1	Negligible	Not significant
E_148	Cressey College	534524	167782	Education	Yes	Croydon AQMA	16.7	16.7	<0.1	<1	Negligible	Not significant
E_149	Oakwood School	534405	164511	Education	Yes	Croydon AQMA	12.9	12.9	<0.1	<1	Negligible	Not significant
E_150	Woodside Primary School and Children's Centre	534211	166913	Education	Yes	Croydon AQMA	17.7	17.7	<0.1	<1	Negligible	Not significant
E_151	St Chad's Catholic Primary School	533387	167861	Education	Yes	Croydon AQMA	16.5	16.5	<0.1	<1	Negligible	Not significant
E_152	Al-Khair School	533097	166191	Education	Yes	Croydon AQMA	21.0	21.1	0.1	<1	Negligible	Not significant
E_153	Park Hill Infant School	533077	165278	Education	Yes	Croydon AQMA	16.5	16.5	<0.1	<1	Negligible	Not significant
E_154	Park Hill Junior School	533075	165294	Education	Yes	Croydon AQMA	16.5	16.5	<0.1	<1	Negligible	Not significant
E_155	Folly's End Christian School	533036	164604	Education	Yes	Croydon AQMA	16.6	16.7	0.1	<1	Negligible	Not significant
E_156	Cambridge Tutors College	533029	164863	Education	Yes	Croydon AQMA	14.8	14.9	0.1	<1	Negligible	Not significant

ID	Name	X	Y	Type	In AQMA?	AQMA Title	2038 Annual mean NO ₂ concentration (µg/m ³)			Change Relative to Air Quality Standard (%)	Impact	Significance
							Without Project	With Project	Change			
E_157	Selhurst Early Years Centre	532988	167415	Education	Yes	Croydon AQMA	17.9	17.9	<0.1	<1	Negligible	Not significant
E_158	Elmhurst School	532918	164487	Education	Yes	Croydon AQMA	17.3	17.4	0.1	<1	Negligible	Not significant
E_159	Broadmead Primary School	532913	167010	Education	Yes	Croydon AQMA	17.8	17.8	<0.1	<1	Negligible	Not significant
E_160	BRIT School for Performing Arts and Technology	532864	167388	Education	Yes	Croydon AQMA	17.7	17.7	<0.1	<1	Negligible	Not significant
E_161	Whitehorse Manor Infant School	532815	168081	Education	Yes	Croydon AQMA	19.9	19.9	<0.1	<1	Negligible	Not significant
E_162	Whitehorse Manor Junior School	532806	168039	Education	Yes	Croydon AQMA	19.7	19.7	<0.1	<1	Negligible	Not significant
E_163	The Crescent Primary School	532757	167538	Education	Yes	Croydon AQMA	17.8	17.8	<0.1	<1	Negligible	Not significant
E_164	The Coningsby Pupil Referral Unit	532724	164850	Education	Yes	Croydon AQMA	19.2	19.3	0.1	<1	Negligible	Not significant
E_165	Purley Oaks Primary School	532714	163279	Education	Yes	Croydon AQMA	14.2	14.3	0.1	<1	Negligible	Not significant
E_166	St Mary's RC Junior School	532663	166264	Education	Yes	Croydon AQMA	19.8	19.8	<0.1	<1	Negligible	Not significant
E_167	Harris Primary Academy Haling Park	532656	163897	Education	Yes	Croydon AQMA	15.1	15.1	<0.1	<1	Negligible	Not significant
E_168	Thornton Heath Children's Centre	532629	168135	Education	Yes	Croydon AQMA	17.6	17.6	<0.1	<1	Negligible	Not significant
E_169	St Mary's Catholic Infant School	532476	166182	Education	Yes	Croydon AQMA	19.9	19.8	-0.1	<-1	Negligible	Not significant
E_170	St Mary's Catholic High School	532473	166299	Education	Yes	Croydon AQMA	19.0	19.0	<0.1	<1	Negligible	Not significant
E_171	Croydon Metropolitan College	532421	164748	Education	Yes	Croydon AQMA	19.2	19.1	-0.1	<-1	Negligible	Not significant
E_172	Moving On Pupil Referral Unit	532415	164971	Education	Yes	Croydon AQMA	20.4	20.4	<0.1	<1	Negligible	Not significant
E_173	Educational Excellence and Wellbeing	532367	165211	Education	Yes	Croydon AQMA	24.7	24.7	<0.1	<1	Negligible	Not significant
E_174	Whitgift School	532316	164087	Education	Yes	Croydon AQMA	16.2	16.2	<0.1	<1	Negligible	Not significant
E_175	Harris Primary Academy Kenley	532270	160300	Education	Yes	Croydon AQMA	12.9	12.9	<0.1	<1	Negligible	Not significant
E_176	Howard Primary School	532264	164559	Education	Yes	Croydon AQMA	16.6	16.6	<0.1	<1	Negligible	Not significant
E_177	Ecclesbourne Primary School	532109	167590	Education	Yes	Croydon AQMA	17.5	17.5	<0.1	<1	Negligible	Not significant
E_178	Old Palace of John Whitgift School	532022	165446	Education	Yes	Croydon AQMA	20.6	20.6	<0.1	<1	Negligible	Not significant
E_179	Harris Invictus Academy Croydon	532015	166280	Education	Yes	Croydon AQMA	20.5	20.6	0.1	<1	Negligible	Not significant
E_180	St Giles School	532007	163586	Education	Yes	Croydon AQMA	15.1	15.1	<0.1	<1	Negligible	Not significant
E_181	Aurora Redehall School	531914	141450	Education	No		10.0	10.1	0.1	<1	Negligible	Not significant
E_182	Elmwood Infant School	531912	167009	Education	Yes	Croydon AQMA	18.6	18.6	<0.1	<1	Negligible	Not significant
E_183	New Life Christian School	531902	165761	Education	Yes	Croydon AQMA	18.6	18.6	<0.1	<1	Negligible	Not significant
E_184	Elmwood Junior School	531901	166914	Education	Yes	Croydon AQMA	18.6	18.6	<0.1	<1	Negligible	Not significant
E_185	Redehall Preparatory School Redehall Road Horley	531893	142528	Education	No		12.3	12.4	0.1	<1	Negligible	Not significant
E_186	Regina Coeli Catholic Primary School	531889	163287	Education	Yes	Croydon AQMA	14.0	14.0	<0.1	<1	Negligible	Not significant
E_187	Christ Church CofE Primary School (Purley)	531870	162362	Education	Yes	Croydon AQMA	13.1	13.1	<0.1	<1	Negligible	Not significant
E_188	Harris Academy Purley	531786	163282	Education	Yes	Croydon AQMA	13.9	13.9	<0.1	<1	Negligible	Not significant
E_189	Burstow Primary School Wheelers Lane Horley	531770	143125	Education	No		11.9	12.1	0.2	1	Negligible	Not significant
E_190	Parish Church CofE Junior School	531660	165115	Education	Yes	Croydon AQMA	17.4	17.4	<0.1	<1	Negligible	Not significant
E_191	Fairway Infant School Fairway Crawley	531653	139073	Education	No		10.5	10.5	<0.1	<1	Negligible	Not significant
E_192	Copthorne Church of England Junior School Church Road Crawley	531647	139445	Education	No		10.2	10.3	0.1	<1	Negligible	Not significant
E_193	Peter Pan Playgroup	531613	139518	Education	No		10.5	10.6	0.1	<1	Negligible	Not significant

ID	Name	X	Y	Type	In AQMA?	AQMA Title	2038 Annual mean NO ₂ concentration (µg/m ³)			Change Relative to Air Quality Standard (%)	Impact	Significance
							Without Project	With Project	Change			
E_194	Purley Nursery School	531442	161965	Education	Yes	Croydon AQMA	15.0	15.0	<0.1	<1	Negligible	Not significant
E_195	Jack and Jill Pre School	531364	139455	Education	No		10.8	10.8	<0.1	<1	Negligible	Not significant
E_196	Cranbrook Nursery School Antlands Lane Horley	530721	140469	Education	No		12.9	13.0	0.1	<1	Negligible	Not significant
E_197	Link Secondary School	530646	164867	Education	Yes	Sutton AQMA	18.2	18.2	<0.1	<1	Negligible	Not significant
E_198	Wilson's School	530388	163886	Education	Yes	Sutton AQMA	14.9	15.0	0.1	<1	Negligible	Not significant
E_199	Link Primary School	530354	164854	Education	Yes	Sutton AQMA	17.8	17.7	-0.1	<-1	Negligible	Not significant
E_200	High View Primary School	530317	164279	Education	Yes	Sutton AQMA	15.4	15.4	<0.1	<1	Negligible	Not significant
E_201	Roshe School Halifax Close Pound Hill	530049	138331	Education	No		13.0	13.1	0.1	<1	Negligible	Not significant
E_202	School in North East Neighbourhood	529874	139331	Education	No		13.0	13.2	0.2	1	Negligible	Not significant
E_203	Woodcote Primary School	529662	160722	Education	Yes	Croydon AQMA	11.6	11.6	<0.1	<1	Negligible	Not significant
E_204	Maidenbower Junior School	529574	135904	Education	No		11.7	11.8	0.1	<1	Negligible	Not significant
E_205	Maidenbower Infant School	529519	135953	Education	No		11.6	11.6	<0.1	<1	Negligible	Not significant
E_206	Maidenbower and Pound Hill Children & Family Centre	529287	137141	Education	No		13.5	13.6	0.1	<1	Negligible	Not significant
E_207	Pound Hill Junior School Crawley Lane Crawley	529283	137246	Education	No		13.5	13.6	0.1	<1	Negligible	Not significant
E_208	Trinity Oaks Church of England Primary School Brookfield Drive Horley	529268	144190	Education	No		11.2	11.5	0.3	1	Negligible	Not significant
E_209	Pound Hill Infant School Crawley Lane Crawley	529195	137201	Education	No		13.7	13.8	0.1	<1	Negligible	Not significant
E_210	Milton Mount Primary School Grattons Drive Crawley	529176	137874	Education	No		13.5	13.6	0.1	<1	Negligible	Not significant
E_211	Langshott Infant School Smallfiel Road Horley	529062	143283	Education	No		13.6	14.0	0.4	1	Negligible	Not significant
E_212	Wallington High School for Girls	529042	162598	Education	Yes	Sutton AQMA	14.2	14.3	0.1	<1	Negligible	Not significant
E_213	Merstham Primary School	529001	152997	Education	No		16.0	16.1	0.1	<1	Negligible	Not significant
E_214	Oakwood School	529000	143180	Education	No		13.8	14.2	0.4	1	Negligible	Not significant
E_215	The Oakwood School Balcombe Road Horley	528977	143064	Education	No		15.3	15.7	0.4	1	Negligible	Not significant
E_216	Collingwood School	528785	164198	Education	Yes	Sutton AQMA	15.1	15.2	0.1	<1	Negligible	Not significant
E_217	The Grange Children's Centre	528779	165303	Education	Yes	Sutton AQMA	17.3	17.4	0.1	<1	Negligible	Not significant
E_218	Daisy Chain Day Nursery Three Bridges Road Crawley	528600	136988	Education	Yes	Hazelwick AQMA (extension)	15.9	15.9	<0.1	<1	Negligible	Not significant
E_219	The Gatwick School	528544	139295	Education	No		14.4	14.6	0.2	1	Negligible	Not significant
E_220	Yattendon School Oakwood Road Horley AP	528484	143585	Education	No		14.1	14.5	0.4	1	Negligible	Not significant
E_221	Hazelwick School Hazelwick Mill Lane Crawley	528472	137857	Education	No		21.5	21.6	0.1	<1	Negligible	Not significant
E_222	Yattendon School Oakwood Road Horley	528463	143622	Education	No		14.1	14.5	0.4	1	Negligible	Not significant
E_223	Toad Hall Nursery Massetts Road Horley	528400	142898	Education	Yes	AQMA No.3	16.0	16.6	0.6	2	Negligible	Not significant
E_224	Hazelwick School	528372	137813	Education	No		21.8	21.9	0.1	<1	Negligible	Not significant
E_225	Willow Tree Montessori Lumley Road Horley	528350	143526	Education	No		14.3	14.7	0.4	1	Negligible	Not significant
E_226	Horley Infant School Lumley Road Horley AP	528343	143455	Education	No		14.5	14.9	0.4	1	Negligible	Not significant
E_227	Horley Infant School Lumley Road Horley	528339	143494	Education	No		14.4	14.8	0.4	1	Negligible	Not significant
E_228	St Andrew's CofE Primary School	528296	135905	Education	No		11.9	12.0	0.1	<1	Negligible	Not significant
E_229	Culvers House Primary School	528231	166331	Education	Yes	Sutton AQMA	14.5	14.6	0.1	<1	Negligible	Not significant
E_230	Fennies Day Nursery Albert Road Horley	528115	143507	Education	No		15.9	16.4	0.5	1	Negligible	Not significant

ID	Name	X	Y	Type	In AQMA?	AQMA Title	2038 Annual mean NO ₂ concentration (µg/m ³)			Change Relative to Air Quality Standard (%)	Impact	Significance
							Without Project	With Project	Change			
E_231	Three Bridges Primary School	528072	137007	Education	No		21.0	21.0	<0.1	<1	Negligible	Not significant
E_232	Three Bridges Junior School Gales Drive Crawley	527892	136920	Education	No		12.2	12.3	0.1	<1	Negligible	Not significant
E_233	Three Bridges Infant School Gales Place Crawley	527882	136919	Education	No		12.2	12.3	0.1	<1	Negligible	Not significant
E_234	Meath Green Infant School Kiln Lane Horley	527549	144173	Education	No		10.7	10.9	0.2	1	Negligible	Not significant
E_235	St Francis of Assisi Catholic Primary School Crawley	527325	135971	Education	No		13.9	14.0	0.1	<1	Negligible	Not significant
E_236	Crawley College College Road Crawley	527279	136788	Education	No		15.4	15.4	<0.1	<1	Negligible	Not significant
E_237	Northgate Children & Family Centre Barnfield Road Crawley	527275	137473	Education	No		13.7	13.8	0.1	<1	Negligible	Not significant
E_238	Northgate Primary School Green Lane Crawley	527236	137383	Education	No		14.1	14.2	0.1	<1	Negligible	Not significant
E_239	Northgate Primary School Green Lane Crawley AP	527203	137415	Education	No		14.0	14.1	0.1	<1	Negligible	Not significant
E_240	Brookfield Day Nursery London Road Crawley	527116	139361	Education	No		14.0	14.2	0.2	1	Negligible	Not significant
E_241	Westvale Park Primary Academy	526997	144531	Education	No		9.5	9.8	0.3	1	Negligible	Not significant
E_242	Brookfield Day Nursery London Road Langley Green	526983	139032	Education	No		13.2	13.4	0.2	1	Negligible	Not significant
E_243	Cranbrook Childcare & Learning Charlwood Road Horley	526360	141937	Education	No		15.3	16.1	0.8	2	Negligible	Not significant
E_244	Charlwood House Day Nursery Charlwood Road Crawley	526325	139867	Education	No		14.9	15.7	0.8	2	Negligible	Not significant
E_245	West Green Primary School West Green Drive Crawley	526235	137012	Education	No		12.5	12.6	0.1	<1	Negligible	Not significant
E_246	Langley Green Primary School/Willow Tree Pre-school Stagelands Crawley	526146	138010	Education	No		13.8	14.0	0.2	1	Negligible	Not significant
E_247	Our Lady Queen of Heaven Playgroup/Gateways Playgroup	526096	138060	Education	No		12.7	12.9	0.2	1	Negligible	Not significant
E_248	Our Lady Queen of Heaven Catholic Primary School Hare Lane Crawley	525812	137853	Education	No		11.2	11.3	0.1	<1	Negligible	Not significant
E_249	St Margaret's CoFE Primary School	525609	137284	Education	No		10.9	11.0	0.1	<1	Negligible	Not significant
E_250	St Margaret's Church of England Primary School The Mardens Crawley	525567	137340	Education	No		10.9	11.0	0.1	<1	Negligible	Not significant
E_251	Manor Green Primary School Lady Margaret Road Crawley	525508	137094	Education	No		11.6	11.7	0.1	<1	Negligible	Not significant
E_252	Manor Green College	525442	137195	Education	No		10.6	10.7	0.1	<1	Negligible	Not significant
E_253	Ifield Community College	525412	136922	Education	No		10.8	10.9	0.1	<1	Negligible	Not significant
E_254	Reigate College	525412	150521	Education	No		13.5	13.5	<0.1	<1	Negligible	Not significant
E_255	Glenthorne High School	525384	166076	Education	Yes	Sutton AQMA	17.3	17.3	<0.1	<1	Negligible	Not significant
E_256	Langley Lane Playgroup	525242	137905	Education	No		10.6	10.8	0.2	1	Negligible	Not significant
E_257	Avenue Primary School	525187	162351	Education	Yes	Sutton AQMA	14.2	14.2	<0.1	<1	Negligible	Not significant
E_258	The Mill Primary School Ifield Drive Crawley AP	525121	136740	Education	No		11.3	11.4	0.1	<1	Negligible	Not significant
E_259	Westbourne Primary School	525079	165269	Education	Yes	Sutton AQMA	16.2	16.2	<0.1	<1	Negligible	Not significant
E_260	The Mill Primary School Ifield Drive Crawley	525057	136775	Education	No		10.8	10.9	0.1	<1	Negligible	Not significant
E_261	Gossops Green Community Primary School Kidborough Road Crawley	525046	136025	Education	No		9.9	10.0	0.1	<1	Negligible	Not significant
E_262	Brookfield Primary School	524279	166040	Education	Yes	Sutton AQMA	15.9	15.9	<0.1	<1	Negligible	Not significant
E_263	Merrywood House Independent Special School	524008	152406	Education	No		14.3	14.4	0.1	<1	Negligible	Not significant
E_264	Aragon Primary School	523981	167027	Education	Yes	Merton AQMA	15.4	15.4	<0.1	<1	Negligible	Not significant
E_265	St Cecilia's Catholic Primary School	523869	165771	Education	Yes	Sutton AQMA	17.6	17.6	<0.1	<1	Negligible	Not significant
E_266	Lower Morden Children's Centre	523854	167075	Education	Yes	Merton AQMA	15.3	15.3	<0.1	<1	Negligible	Not significant

ID	Name	X	Y	Type	In AQMA?	AQMA Title	2038 Annual mean NO ₂ concentration (µg/m ³)			Change Relative to Air Quality Standard (%)	Impact	Significance
							Without Project	With Project	Change			
E_267	Green Oak Children's Centre (Formally Nonsuch and Cheam Sure Start Children's Centre)	523830	165687	Education	Yes	Sutton AQMA	19.4	19.4	<0.1	<1	Negligible	Not significant
E_268	Brookways School	523750	165481	Education	Yes	Sutton AQMA	17.4	17.4	<0.1	<1	Negligible	Not significant
E_269	Dorchester Primary School	523199	166071	Education	Yes	Sutton AQMA	15.6	15.6	<0.1	<1	Negligible	Not significant
E_270	Cheam Common Junior School	522765	165573	Education	Yes	Sutton AQMA	15.0	15.0	<0.1	<1	Negligible	Not significant
E_271	Cheam Common Infants' School	522710	165615	Education	Yes	Sutton AQMA	15.1	15.1	<0.1	<1	Negligible	Not significant
E_272	St Peter's CofE (Aided) Primary School	521088	122605	Education	No		9.1	9.1	<0.1	<1	Negligible	Not significant
E_273	Downsend School	517614	156985	Education	No		18.1	18.2	0.1	<1	Negligible	Not significant
E_274	St Andrew's Catholic School	517451	157208	Education	No		17.2	17.3	0.1	<1	Negligible	Not significant
E_275	St Peter's Catholic Primary School	517386	157248	Education	No		18.4	18.5	0.1	<1	Negligible	Not significant
E_276	Byfleet Primary School	505679	161616	Education	No		20.5	20.5	<0.1	<1	Negligible	Not significant
E_277	Ongar Place Primary School	504336	163888	Education	No		19.3	19.3	<0.1	<1	Negligible	Not significant
E_278	St Paul's CofE Primary School	504214	164553	Education	No		18.0	18.0	<0.1	<1	Negligible	Not significant
E_279	Holy Family Catholic Primary School Addlestone	504179	164024	Education	No		17.3	17.3	<0.1	<1	Negligible	Not significant
E_280	Jubilee High School	504161	164440	Education	No		22.7	22.8	0.1	<1	Negligible	Not significant
E_281	Sir William Perkins's School	503701	166317	Education	No		19.8	19.8	<0.1	<1	Negligible	Not significant
E_282	Meadowcroft Community Infant School	503617	165234	Education	No		16.6	16.6	<0.1	<1	Negligible	Not significant
E_283	Salesian School Chertsey	503152	165824	Education	No		16.9	16.9	<0.1	<1	Negligible	Not significant
E_284	White Lodge Children's Centre	502995	165564	Education	No		17.8	17.9	0.1	<1	Negligible	Not significant
H_1	Hall Grange	535654	165401	Healthcare	Yes	Croydon AQMA	14.8	14.8	<0.1	<1	Negligible	Not significant
H_2	Tollgate Children'S Centre	535104	167333	Healthcare	Yes	Croydon AQMA	15.3	15.3	<0.1	<1	Negligible	Not significant
H_3	Shirley Clinic	535074	166042	Healthcare	Yes	Croydon AQMA	18.4	18.5	0.1	<1	Negligible	Not significant
H_4	Nas House	534898	166366	Healthcare	Yes	Croydon AQMA	18.3	18.4	0.1	<1	Negligible	Not significant
H_5	Woodside Health Centre	534525	167758	Healthcare	Yes	Croydon AQMA	16.6	16.6	<0.1	<1	Negligible	Not significant
H_6	Crisis Unit	534116	166166	Healthcare	Yes	Croydon AQMA	15.8	15.9	0.1	<1	Negligible	Not significant
H_7	Selhurst Road Hostel	533827	168282	Healthcare	Yes	Croydon AQMA	18.0	18.0	<0.1	<1	Negligible	Not significant
H_8	82 Coombe Road	533752	164500	Healthcare	Yes	Croydon AQMA	15.9	15.9	<0.1	<1	Negligible	Not significant
H_9	Barchester Thackeray House Care Home	533690	165736	Healthcare	Yes	Croydon AQMA	18.5	18.5	<0.1	<1	Negligible	Not significant
H_10	Wilhelmina House	533596	165553	Healthcare	Yes	Croydon AQMA	18.5	18.5	<0.1	<1	Negligible	Not significant
H_11	Barrington Lodge Nursing Home	533497	166511	Healthcare	Yes	Croydon AQMA	20.2	20.2	<0.1	<1	Negligible	Not significant
H_12	Morland Road Clinic	533405	166411	Healthcare	Yes	Croydon AQMA	20.0	20.0	<0.1	<1	Negligible	Not significant
H_13	Mhoa Croydon North	533181	167750	Healthcare	Yes	Croydon AQMA	19.0	19.0	<0.1	<1	Negligible	Not significant
H_14	Heavers Court Care Home For Dementia And Nursing	533180	167749	Healthcare	Yes	Croydon AQMA	19.1	19.1	<0.1	<1	Negligible	Not significant
H_15	Tudor House	533131	164534	Healthcare	Yes	Croydon AQMA	14.5	14.6	0.1	<1	Negligible	Not significant
H_16	Evergreen Lodge	533042	164618	Healthcare	Yes	Croydon AQMA	16.6	16.8	0.2	1	Negligible	Not significant
H_17	Villa Maria Nursing Home	533022	164252	Healthcare	Yes	Croydon AQMA	16.0	16.0	<0.1	<1	Negligible	Not significant
H_18	Albany Lodge Nursing Home	532787	166475	Healthcare	Yes	Croydon AQMA	21.1	21.1	<0.1	<1	Negligible	Not significant
H_19	Jane House	532782	140716	Healthcare	No		10.0	10.1	0.1	<1	Negligible	Not significant

ID	Name	X	Y	Type	In AQMA?	AQMA Title	2038 Annual mean NO ₂ concentration (µg/m ³)			Change Relative to Air Quality Standard (%)	Impact	Significance
							Without Project	With Project	Change			
H_20	Clarendon Nursing Home	532743	168035	Healthcare	Yes	Croydon AQMA	18.4	18.4	<0.1	<1	Negligible	Not significant
H_21	Sickle Cell And Thalassaemia Centre	532711	167740	Healthcare	Yes	Croydon AQMA	20.8	20.8	<0.1	<1	Negligible	Not significant
H_22	Speakers Court	532657	166463	Healthcare	Yes	Croydon AQMA	19.2	19.2	<0.1	<1	Negligible	Not significant
H_23	Croydon Corporate Headquarters Carolyn House	532642	165897	Healthcare	Yes	Croydon AQMA	22.1	22.1	<0.1	<1	Negligible	Not significant
H_24	Southern House 111 Centre	532629	165729	Healthcare	Yes	Croydon AQMA	21.4	21.4	<0.1	<1	Negligible	Not significant
H_25	Rowfant Residential Home	532591	136995	Healthcare	No		9.9	10.0	0.1	<1	Negligible	Not significant
H_26	Brownrigg	532506	139383	Healthcare	No		10.1	10.1	<0.1	<1	Negligible	Not significant
H_27	Access Ability	532462	167384	Healthcare	Yes	Croydon AQMA	17.6	17.6	<0.1	<1	Negligible	Not significant
H_28	Scott House	532435	164427	Healthcare	Yes	Croydon AQMA	18.4	18.4	<0.1	<1	Negligible	Not significant
H_29	Jordan Lodge	532431	164426	Healthcare	Yes	Croydon AQMA	18.3	18.3	<0.1	<1	Negligible	Not significant
H_30	Whitgift House	532412	164024	Healthcare	Yes	Croydon AQMA	16.4	16.5	0.1	<1	Negligible	Not significant
H_31	Leon House	532396	165041	Healthcare	Yes	Croydon AQMA	23.2	23.3	0.1	<1	Negligible	Not significant
H_32	Croydon Nhs Walk-In-Centre	532325	165378	Healthcare	Yes	Croydon AQMA	23.8	23.8	<0.1	<1	Negligible	Not significant
H_33	Add-Croydon Dip	532324	165320	Healthcare	Yes	Croydon AQMA	24.5	24.4	-0.1	<-1	Negligible	Not significant
H_34	Shepherds Corner	532247	166614	Healthcare	Yes	Croydon AQMA	20.4	20.4	<0.1	<1	Negligible	Not significant
H_35	477 Brighton Road	532233	162566	Healthcare	Yes	Croydon AQMA	17.6	17.7	0.1	<1	Negligible	Not significant
H_36	Rosina Lodge	532198	163535	Healthcare	Yes	Croydon AQMA	14.2	14.2	<0.1	<1	Negligible	Not significant
H_37	Jean Garwood House	532183	164599	Healthcare	Yes	Croydon AQMA	17.5	17.5	<0.1	<1	Negligible	Not significant
H_38	Redehall Cottage	532157	141201	Healthcare	No		10.6	10.7	0.1	<1	Negligible	Not significant
H_39	Oak Field	532125	166250	Healthcare	Yes	Croydon AQMA	20.2	20.2	<0.1	<1	Negligible	Not significant
H_40	Lantern Hall Day Centre	532114	165162	Healthcare	Yes	Croydon AQMA	22.5	22.5	<0.1	<1	Negligible	Not significant
H_41	Croydon Perinatal Cmht	532086	165853	Healthcare	Yes	Croydon AQMA	22.1	22.1	<0.1	<1	Negligible	Not significant
H_42	Lennard Road	532070	166388	Healthcare	Yes	Croydon AQMA	18.7	18.8	0.1	<1	Negligible	Not significant
H_43	Lucerne House	532056	168054	Healthcare	Yes	Croydon AQMA	17.7	17.7	<0.1	<1	Negligible	Not significant
H_44	Purley Dialysis Unit	532046	162323	Healthcare	Yes	Croydon AQMA	16.7	16.8	0.1	<1	Negligible	Not significant
H_45	Surestart	532013	166236	Healthcare	Yes	Croydon AQMA	20.6	20.6	<0.1	<1	Negligible	Not significant
H_46	Queens Accommodation	532008	167321	Healthcare	Yes	Croydon AQMA	18.9	18.9	<0.1	<1	Negligible	Not significant
H_47	Crystal Centre For Children'S Services	531962	166685	Healthcare	Yes	Croydon AQMA	20.6	20.6	<0.1	<1	Negligible	Not significant
H_48	James Terry Court	531957	163883	Healthcare	Yes	Croydon AQMA	16.8	16.9	0.1	<1	Negligible	Not significant
H_49	44 Kimberley Road	531956	167466	Healthcare	Yes	Croydon AQMA	18.8	18.9	0.1	<1	Negligible	Not significant
H_50	Oban House Care Home	531939	164369	Healthcare	Yes	Croydon AQMA	17.3	17.3	<0.1	<1	Negligible	Not significant
H_51	Warren Court	531919	161691	Healthcare	Yes	Croydon AQMA	13.1	13.2	0.1	<1	Negligible	Not significant
H_52	Francis Court	531909	139594	Healthcare	No		10.5	10.6	0.1	<1	Negligible	Not significant
H_53	St John's Nursing Home Ltd	531907	164085	Healthcare	Yes	Croydon AQMA	17.5	17.6	0.1	<1	Negligible	Not significant
H_54	Mary's Home	531889	164310	Healthcare	Yes	Croydon AQMA	17.2	17.3	0.1	<1	Negligible	Not significant
H_55	Rosina Gardens	531871	162163	Healthcare	Yes	Croydon AQMA	15.8	15.8	<0.1	<1	Negligible	Not significant
H_56	851 Brighton Road	531849	162142	Healthcare	Yes	Croydon AQMA	15.6	15.6	<0.1	<1	Negligible	Not significant

ID	Name	X	Y	Type	In AQMA?	AQMA Title	2038 Annual mean NO ₂ concentration (µg/m ³)			Change Relative to Air Quality Standard (%)	Impact	Significance
							Without Project	With Project	Change			
H_57	Liberty Lodge	531839	161803	Healthcare	Yes	Croydon AQMA	13.1	13.2	0.1	<1	Negligible	Not significant
H_58	Thornton Lodge	531804	168040	Healthcare	Yes	Croydon AQMA	18.3	18.3	<0.1	<1	Negligible	Not significant
H_59	South Croydon Ambulance Station	531786	163814	Healthcare	Yes	Croydon AQMA	15.0	15.0	<0.1	<1	Negligible	Not significant
H_60	44 Broad Green Avenue	531733	166958	Healthcare	Yes	Croydon AQMA	18.9	19.0	0.1	<1	Negligible	Not significant
H_61	Croydon University Hospital	531717	167204	Healthcare	Yes	Croydon AQMA	18.7	18.8	0.1	<1	Negligible	Not significant
H_62	Brigstock Primary Care	531625	167932	Healthcare	Yes	Croydon AQMA	19.0	19.0	<0.1	<1	Negligible	Not significant
H_63	Purley War Memorial Hospital	531451	161843	Healthcare	Yes	Croydon AQMA	15.9	15.9	<0.1	<1	Negligible	Not significant
H_64	Foxley Lodge	531419	161299	Healthcare	Yes	Croydon AQMA	16.6	16.5	-0.1	<-1	Negligible	Not significant
H_65	Croydon South (Mhoa)	531406	161919	Healthcare	Yes	Croydon AQMA	15.1	15.1	<0.1	<1	Negligible	Not significant
H_66	Hermitage	531336	167278	Healthcare	Yes	Croydon AQMA	18.4	18.5	0.1	<1	Negligible	Not significant
H_67	Dunheved Lodge	531305	167425	Healthcare	Yes	Croydon AQMA	18.5	18.5	<0.1	<1	Negligible	Not significant
H_68	Redstone House	531253	148719	Healthcare	No		13.7	14.0	0.3	1	Negligible	Not significant
H_69	Redstone House	531247	148721	Healthcare	No		13.6	13.8	0.2	1	Negligible	Not significant
H_70	Waddon Clinic	531211	164480	Healthcare	Yes	Croydon AQMA	16.5	16.5	<0.1	<1	Negligible	Not significant
H_71	Purley View Nursing Home	531166	161493	Healthcare	Yes	Croydon AQMA	19.5	19.6	0.1	<1	Negligible	Not significant
H_72	Kings Lodge Centre For Complex Needs	531149	148555	Healthcare	No		13.1	13.3	0.2	1	Negligible	Not significant
H_73	33 Gonville Road	531010	167646	Healthcare	Yes	Croydon AQMA	18.8	18.8	<0.1	<1	Negligible	Not significant
H_74	Chaldon Rise Nursing Home	531006	153553	Healthcare	No		15.5	15.6	0.1	<1	Negligible	Not significant
H_75	Rosemanor 2	531001	161172	Healthcare	Yes	Croydon AQMA	16.6	16.7	0.1	<1	Negligible	Not significant
H_76	The Params Care Ltd	530975	161772	Healthcare	Yes	Croydon AQMA	16.6	16.6	<0.1	<1	Negligible	Not significant
H_77	Lombard House Training Facility	530819	166721	Healthcare	Yes	Croydon AQMA	21.2	21.3	0.1	<1	Negligible	Not significant
H_78	Beddington Care Home	530795	164861	Healthcare	Yes	Sutton AQMA	18.7	18.7	<0.1	<1	Negligible	Not significant
H_79	Amberley Lodge Nursing Home	530767	160903	Healthcare	Yes	Croydon AQMA	20.9	20.9	<0.1	<1	Negligible	Not significant
H_80	The Manor	530758	161108	Healthcare	Yes	Croydon AQMA	12.9	12.9	<0.1	<1	Negligible	Not significant
H_81	Amberley Lodge Nursing Home	530688	160954	Healthcare	Yes	Croydon AQMA	13.1	13.1	<0.1	<1	Negligible	Not significant
H_82	Coppice Lea Care Home With Nursing	530674	152749	Healthcare	No		14.8	15.0	0.2	1	Negligible	Not significant
H_83	Better Care Residential Home	530476	160350	Healthcare	Yes	Croydon AQMA	16.1	16.1	<0.1	<1	Negligible	Not significant
H_84	Callum House	530204	160233	Healthcare	Yes	Croydon AQMA	13.2	13.2	<0.1	<1	Negligible	Not significant
H_85	231 Stafford Road	530153	163984	Healthcare	Yes	Sutton AQMA	16.6	16.6	<0.1	<1	Negligible	Not significant
H_86	Clifton House	530148	159986	Healthcare	Yes	Croydon AQMA	15.8	15.9	0.1	<1	Negligible	Not significant
H_87	Abbey Lodge	530027	159899	Healthcare	Yes	Croydon AQMA	15.2	15.2	<0.1	<1	Negligible	Not significant
H_88	The Eadmund	530010	159875	Healthcare	Yes	Croydon AQMA	14.9	14.9	<0.1	<1	Negligible	Not significant
H_89	Gate Lodge	529869	161052	Healthcare	Yes	Croydon AQMA	11.9	11.9	<0.1	<1	Negligible	Not significant
H_90	Trent House	529864	140446	Healthcare	No		13.3	13.4	0.1	<1	Negligible	Not significant
H_91	100 Woodcote Grove Road	529845	160586	Healthcare	Yes	Croydon AQMA	14.6	14.6	<0.1	<1	Negligible	Not significant
H_92	Acorns	529842	137781	Healthcare	No		14.7	14.8	0.1	<1	Negligible	Not significant
H_93	Crystal	529809	160579	Healthcare	Yes	Croydon AQMA	13.3	13.3	<0.1	<1	Negligible	Not significant

ID	Name	X	Y	Type	In AQMA?	AQMA Title	2038 Annual mean NO ₂ concentration (µg/m ³)			Change Relative to Air Quality Standard (%)	Impact	Significance
							Without Project	With Project	Change			
H_94	Beth Ezra	529699	161000	Healthcare	Yes	Croydon AQMA	13.0	13.0	<0.1	<1	Negligible	Not significant
H_95	Restoration Residential Care Home	529586	167204	Healthcare	Yes	Sutton AQMA	16.0	16.1	0.1	<1	Negligible	Not significant
H_96	The White House	529536	158394	Healthcare	Yes	Croydon AQMA	11.3	11.3	<0.1	<1	Negligible	Not significant
H_97	Maidenbower Day Centre	529496	135879	Healthcare	No		11.6	11.7	0.1	<1	Negligible	Not significant
H_98	Womens Service Croydon	529489	161811	Healthcare	Yes	Croydon AQMA	14.0	14.0	<0.1	<1	Negligible	Not significant
H_99	Tanners Farm	529332	141954	Healthcare	No		18.0	18.1	0.1	<1	Negligible	Not significant
H_100	Raola House	529220	162162	Healthcare	Yes	Sutton AQMA	15.6	15.6	<0.1	<1	Negligible	Not significant
H_101	Woodcote House	529211	162634	Healthcare	Yes	Sutton AQMA	13.3	13.3	<0.1	<1	Negligible	Not significant
H_102	Wallington Resource Centre	529074	163103	Healthcare	Yes	Sutton AQMA	16.8	16.8	<0.1	<1	Negligible	Not significant
H_103	75 Woodcote Road	529074	163102	Healthcare	Yes	Sutton AQMA	16.8	16.8	<0.1	<1	Negligible	Not significant
H_104	Croftdown House	529043	157799	Healthcare	Yes	Croydon AQMA	10.8	10.9	0.1	<1	Negligible	Not significant
H_105	Rosswood Gardens	529031	163841	Healthcare	Yes	Sutton AQMA	14.7	14.8	0.1	<1	Negligible	Not significant
H_106	Kenilworth	528969	142909	Healthcare	No		16.4	16.9	0.5	1	Negligible	Not significant
H_107	The Barn House	528909	153450	Healthcare	No		15.5	15.5	<0.1	<1	Negligible	Not significant
H_108	Clifton Manor	528863	164167	Healthcare	Yes	Sutton AQMA	18.4	18.4	<0.1	<1	Negligible	Not significant
H_109	Bridge House Care Centre	528702	165185	Healthcare	Yes	Sutton AQMA	17.6	17.6	<0.1	<1	Negligible	Not significant
H_110	Prosignia Ltd	528660	156283	Healthcare	No		11.3	11.4	0.1	<1	Negligible	Not significant
H_111	56 Oakwood Road	528610	143465	Healthcare	No		14.9	15.2	0.3	1	Negligible	Not significant
H_112	Lumley Road	528460	143349	Healthcare	No		14.6	15.1	0.5	1	Negligible	Not significant
H_113	Gatwick Ambulance Station	528443	141574	Healthcare	No		31.0	31.5	0.5	1	Negligible	Not significant
H_114	Nutbush Cottage	528407	144986	Healthcare	No		12.5	12.7	0.2	1	Negligible	Not significant
H_115	Horley Response Post	528405	142942	Healthcare	No		16.1	16.6	0.5	1	Negligible	Not significant
H_116	Chippings	528399	142708	Healthcare	Yes	AQMA No.3	16.6	17.2	0.6	2	Negligible	Not significant
H_117	Bridge Medical Centre Wassand Close Crawley	528348	136914	Healthcare	No		14.1	14.2	0.1	<1	Negligible	Not significant
H_118	Barchester Wykeham House Care Home	528336	142744	Healthcare	Yes	AQMA No.3	16.7	17.3	0.6	2	Negligible	Not significant
H_119	Horley Health Centre	528285	143097	Healthcare	No		15.3	15.9	0.6	2	Negligible	Not significant
H_120	Barnfield	528279	142568	Healthcare	Yes	AQMA No.3	17.6	18.3	0.7	2	Negligible	Not significant
H_121	Secamb Head Office	528255	138640	Healthcare	No		16.8	17.0	0.2	1	Negligible	Not significant
H_122	1 Wood Close	528198	145907	Healthcare	No		10.3	10.4	0.1	<1	Negligible	Not significant
H_123	Upfield	528196	142629	Healthcare	Yes	AQMA No.3	17.0	17.7	0.7	2	Negligible	Not significant
H_124	Horley Community Mh Team	528180	143151	Healthcare	No		15.1	15.6	0.5	1	Negligible	Not significant
H_125	Roseleigh	528180	142966	Healthcare	No		15.6	16.2	0.6	2	Negligible	Not significant
H_126	Malvern	528156	142953	Healthcare	No		15.7	16.2	0.5	1	Negligible	Not significant
H_127	Smallbrook Care Home	528106	142693	Healthcare	Yes	AQMA No.3	16.6	17.2	0.6	2	Negligible	Not significant
H_128	Longford	528067	142802	Healthcare	No		17.0	17.6	0.6	2	Negligible	Not significant
H_129	The Oaks	527947	136711	Healthcare	No		12.8	12.9	0.1	<1	Negligible	Not significant
H_130	Redhill Community Hub	527744	150533	Healthcare	No		13.7	13.8	0.1	<1	Negligible	Not significant

ID	Name	X	Y	Type	In AQMA?	AQMA Title	2038 Annual mean NO ₂ concentration (µg/m ³)			Change Relative to Air Quality Standard (%)	Impact	Significance
							Without Project	With Project	Change			
H_131	Gracewell Of Horley Park	527718	143475	Healthcare	No		12.3	12.7	0.4	1	Negligible	Not significant
H_132	Gatwick Mrc	527558	138664	Healthcare	No		19.9	20.1	0.2	1	Negligible	Not significant
H_133	The Orchards	527545	136665	Healthcare	No		13.7	13.7	<0.1	<1	Negligible	Not significant
H_134	Exchange Road Clinic	527337	136876	Healthcare	No		15.4	15.5	0.1	<1	Negligible	Not significant
H_135	Health Centre Exchange Road	527289	136873	Healthcare	No		15.9	16.0	0.1	<1	Negligible	Not significant
H_136	Central Health Clinic	527273	136923	Healthcare	No		14.8	14.9	0.1	<1	Negligible	Not significant
H_137	Tushmore Lane	527268	137862	Healthcare	Yes	Hazelwick AQMA	16.1	16.2	0.1	<1	Negligible	Not significant
H_138	Briar House	527258	142416	Healthcare	No		15.6	16.4	0.8	2	Negligible	Not significant
H_139	Gatwick Park Hospital	527151	142551	Healthcare	No		14.3	15.0	0.7	2	Negligible	Not significant
H_140	Overline House	527125	136352	Healthcare	No		12.7	12.8	0.1	<1	Negligible	Not significant
H_141	Gatwick Hart	527085	140106	Healthcare	No		21.3	21.8	0.5	1	Negligible	Not significant
H_142	Spire Gatwick Park Hospital Povey Cross Roadhookwood	526928	142637	Healthcare	No		12.9	13.5	0.6	2	Negligible	Not significant
H_143	Ferndale Nursing Home	526913	135850	Healthcare	No		12.0	12.1	0.1	<1	Negligible	Not significant
H_144	Longley House	526898	136287	Healthcare	No		12.8	12.8	<0.1	<1	Negligible	Not significant
H_145	Unit 7 Bluebird House	526881	142186	Healthcare	No		14.2	15.2	1.0	3	Negligible	Not significant
H_146	Nws.Crs & Htt	526861	138469	Healthcare	No		12.9	13.1	0.2	1	Negligible	Not significant
H_147	Ravendene Primary Care Centre	526733	136226	Healthcare	No		12.4	12.5	0.1	<1	Negligible	Not significant
H_148	Cabot House	526711	135821	Healthcare	No		12.2	12.2	<0.1	<1	Negligible	Not significant
H_149	Clayton House	526687	135911	Healthcare	No		12.6	12.7	0.1	<1	Negligible	Not significant
H_150	Aniska Lodge	526663	125555	Healthcare	No		14.5	14.5	<0.1	<1	Negligible	Not significant
H_151	Queens Lodge	526449	135937	Healthcare	No		12.1	12.2	0.1	<1	Negligible	Not significant
H_152	Crawley Ambulance Station	526352	137316	Healthcare	No		13.1	13.2	0.1	<1	Negligible	Not significant
H_153	Bishops Bell Clinic	526342	136923	Healthcare	No		12.9	13.0	0.1	<1	Negligible	Not significant
H_154	Crawley Walk In Centre	526321	136849	Healthcare	No		12.2	12.3	0.1	<1	Negligible	Not significant
H_155	The Weald Day Hospital	526264	136746	Healthcare	No		12.1	12.1	<0.1	<1	Negligible	Not significant
H_156	69 Reigate Road	526249	144331	Healthcare	No		9.9	10.1	0.2	1	Negligible	Not significant
H_157	West Green Child Centre (Crawley)	526249	136953	Healthcare	No		12.5	12.6	0.1	<1	Negligible	Not significant
H_158	The Dumbledore Surgery	526240	129796	Healthcare	No		12.9	12.9	<0.1	<1	Negligible	Not significant
H_159	Crawley Hospital	526229	136764	Healthcare	No		12.0	12.1	0.1	<1	Negligible	Not significant
H_160	Langley Green Clinic	526085	137939	Healthcare	No		12.9	13.0	0.1	<1	Negligible	Not significant
H_161	Green Lane	525805	166949	Healthcare	Yes	Sutton AQMA	17.5	17.5	<0.1	<1	Negligible	Not significant
H_162	1 Cranleigh Gardens	525841	165621	Healthcare	Yes	Sutton AQMA	17.1	17.1	<0.1	<1	Negligible	Not significant
H_163	Deerswood Lodge	525280	137676	Healthcare	No		10.8	11.0	0.2	1	Negligible	Not significant
H_164	Ifield Medical Centre Lady Margaret Road Crawley	525144	137381	Healthcare	No		12.3	12.5	0.2	1	Negligible	Not significant
H_165	14A York Road	525120	163263	Healthcare	Yes	Sutton AQMA	14.7	14.7	<0.1	<1	Negligible	Not significant
H_166	Lona Lodge	525104	166308	Healthcare	Yes	Sutton AQMA	17.6	17.6	<0.1	<1	Negligible	Not significant
H_167	33 Blanford Road	525081	150338	Healthcare	Yes	AQMA No.9	14.7	14.7	<0.1	<1	Negligible	Not significant

ID	Name	X	Y	Type	In AQMA?	AQMA Title	2038 Annual mean NO ₂ concentration (µg/m ³)			Change Relative to Air Quality Standard (%)	Impact	Significance
							Without Project	With Project	Change			
H_168	Linda Lodge	525080	163332	Healthcare	Yes	Sutton AQMA	14.5	14.6	0.1	<1	Negligible	Not significant
H_169	The Gables Nursing Home Ifield Green Crawley	525039	138203	Healthcare	No		10.2	10.4	0.2	1	Negligible	Not significant
H_170	Gossops Green Clinic	524984	136055	Healthcare	No		9.6	9.7	0.1	<1	Negligible	Not significant
H_171	Crawley & Horsham Atc (Sr)	524972	137230	Healthcare	No		10.9	11.1	0.2	1	Negligible	Not significant
H_172	Allswell Lodge	524951	164286	Healthcare	Yes	Sutton AQMA	16.1	16.1	<0.1	<1	Negligible	Not significant
H_173	Paddock Cottage	524905	137584	Healthcare	No		9.7	9.8	0.1	<1	Negligible	Not significant
H_174	Willow Lodge	524856	162587	Healthcare	Yes	Sutton AQMA	13.2	13.2	<0.1	<1	Negligible	Not significant
H_175	Brookmead	524819	137245	Healthcare	No		9.9	10.0	0.1	<1	Negligible	Not significant
H_176	Magnolia House	524808	163893	Healthcare	Yes	Sutton AQMA	14.4	14.5	0.1	<1	Negligible	Not significant
H_177	Ifield Park Care Home	524780	136603	Healthcare	No		9.5	9.6	0.1	<1	Negligible	Not significant
H_178	Abbey Cheam Centre	524642	162604	Healthcare	Yes	Sutton AQMA	12.6	12.6	<0.1	<1	Negligible	Not significant
H_179	Shirley View	524632	162377	Healthcare	Yes	Sutton AQMA	14.8	14.8	<0.1	<1	Negligible	Not significant
H_180	Smcs At Abbey Cheam Centre	524626	162670	Healthcare	Yes	Sutton AQMA	12.6	12.6	<0.1	<1	Negligible	Not significant
H_181	Broadlands Nursing Home Ltd	524549	162978	Healthcare	Yes	Sutton AQMA	12.9	12.9	<0.1	<1	Negligible	Not significant
H_182	Cheam Cottage	524362	163703	Healthcare	Yes	Sutton AQMA	15.4	15.4	<0.1	<1	Negligible	Not significant
H_183	Millview	524333	141071	Healthcare	No		12.1	12.4	0.3	1	Negligible	Not significant
H_184	St Anthony's Hospital	523969	165983	Healthcare	Yes	Sutton AQMA	16.2	16.2	<0.1	<1	Negligible	Not significant
H_185	Lower Morden Children'S Centre	523854	167074	Healthcare	Yes	Merton AQMA	15.3	15.3	<0.1	<1	Negligible	Not significant
H_186	Cheam Resource Centre	523841	165702	Healthcare	Yes	Sutton AQMA	19.5	19.5	<0.1	<1	Negligible	Not significant
H_187	Priory Crescent Clinic	523669	164733	Healthcare	Yes	Sutton AQMA	15.0	15.0	<0.1	<1	Negligible	Not significant
H_188	Ashlong House	522492	166389	Healthcare	Yes	Sutton AQMA	15.9	16.0	0.1	<1	Negligible	Not significant
H_189	Homelands Nursing Home	521371	123703	Healthcare	No		7.3	7.3	<0.1	<1	Negligible	Not significant
H_190	The Surgery	521279	122490	Healthcare	No		9.4	9.4	<0.1	<1	Negligible	Not significant
H_191	Tyrwhitt House	515413	158827	Healthcare	No		16.2	16.2	<0.1	<1	Negligible	Not significant
H_192	Qef Independent Living Services	515316	158531	Healthcare	No		16.4	16.5	0.1	<1	Negligible	Not significant
H_193	Kings Lodge Care Centre	505788	161583	Healthcare	No		16.4	16.5	0.1	<1	Negligible	Not significant
H_194	Kings Lodge Care Centre	505669	161548	Healthcare	No		21.4	21.4	<0.1	<1	Negligible	Not significant
H_195	West Hall	505530	160612	Healthcare	No		13.4	13.4	<0.1	<1	Negligible	Not significant
H_196	Fermoyle House Nursing Home	504489	164368	Healthcare	No		16.7	16.8	0.1	<1	Negligible	Not significant
H_197	Flex Walker Reflexology	544461	153963	Healthcare	Yes	AQMA No.13 (A25)	12.7	12.7	<0.1	<1	Negligible	Not significant
H_198	Day Lewis Pharmacy Westerham	544658	154015	Healthcare	Yes	AQMA No.13 (A25)	14.0	14.0	<0.1	<1	Negligible	Not significant
H_199	Shirley House	531435	167472	Healthcare	Yes	Croydon AQMA	19.8	19.9	0.1	<1	Negligible	Not significant
H_200	Haling Park Medical Practice	532536	163727	Healthcare	Yes	Croydon AQMA	19.5	19.5	<0.1	<1	Negligible	Not significant
H_201	Little Blessings	532544	163353	Healthcare	Yes	Croydon AQMA	20.0	20.0	<0.1	<1	Negligible	Not significant
H_202	London Road Medical Practice	531463	167245	Healthcare	Yes	Croydon AQMA	19.6	19.6	<0.1	<1	Negligible	Not significant
H_203	Trompetas Dr A	534922	162157	Healthcare	Yes	Croydon AQMA	17.3	17.3	<0.1	<1	Negligible	Not significant
H_204	Mayday Community Pharmacy	531515	167167	Healthcare	Yes	Croydon AQMA	20.7	20.7	<0.1	<1	Negligible	Not significant

ID	Name	X	Y	Type	In AQMA?	AQMA Title	2038 Annual mean NO ₂ concentration (µg/m ³)			Change Relative to Air Quality Standard (%)	Impact	Significance
							Without Project	With Project	Change			
H_205	Shaws Pharmacy	531476	167131	Healthcare	Yes	Croydon AQMA	19.1	19.2	0.1	<1	Negligible	Not significant
H_206	Violet Lane Medical Practice	531835	164249	Healthcare	Yes	Croydon AQMA	16.1	16.1	<0.1	<1	Negligible	Not significant
H_207	Addiscombe Surgery	533190	165750	Healthcare	Yes	Croydon AQMA	18.6	18.5	-0.1	<-1	Negligible	Not significant
H_208	Lowfield Way	527459	139982	Healthcare	No		17.3	17.7	0.4	1	Negligible	Not significant
H_209	Ifield Medical Practice	525233	137295	Healthcare	No		10.5	10.7	0.2	1	Negligible	Not significant
H_210	Bridge Medical Centre	528439	136939	Healthcare	No		14.1	14.2	0.1	<1	Negligible	Not significant
H_211	Hackbridge Medical Centre	528445	166221	Healthcare	Yes	Sutton AQMA	17.4	17.4	<0.1	<1	Negligible	Not significant
H_212	Stylidou Styliani	530073	159952	Healthcare	Yes	Croydon AQMA	17.3	17.4	0.1	<1	Negligible	Not significant
H_213	The James O'Riordan Medical Centre	524421	166548	Healthcare	Yes	Sutton AQMA	20.2	20.3	0.1	<1	Negligible	Not significant
H_214	Selhurst Medical Centre	533061	167343	Healthcare	Yes	Croydon AQMA	20.4	20.4	<0.1	<1	Negligible	Not significant
H_215	Off the Record Mental Health Services	530201	164850	Healthcare	Yes	Sutton AQMA	18.3	18.3	<0.1	<1	Negligible	Not significant
H_216	The Westerham Practice	544537	153968	Healthcare	No		10.3	10.4	0.1	<1	Negligible	Not significant
H_217	Smallfield Surgery	531657	143114	Healthcare	No		11.4	11.6	0.2	1	Negligible	Not significant
H_218	Cheam Family Practice	524857	164980	Healthcare	Yes	Sutton AQMA	15.9	15.9	<0.1	<1	Negligible	Not significant
H_219	Gravel Hill Surgery	536674	163449	Healthcare	Yes	Croydon AQMA	14.4	14.4	<0.1	<1	Negligible	Not significant
H_220	Hammed Dr S	532586	164583	Healthcare	Yes	Croydon AQMA	17.1	17.1	<0.1	<1	Negligible	Not significant
H_221	Ashburton Park Medical Practice	534834	166858	Healthcare	Yes	Croydon AQMA	18.3	18.3	<0.1	<1	Negligible	Not significant
H_222	Malik Dr A	525583	162081	Healthcare	Yes	Sutton AQMA	15.5	15.5	<0.1	<1	Negligible	Not significant
H_223	Chiltern Health Centre	525912	162749	Healthcare	Yes	Sutton AQMA	15.7	15.7	<0.1	<1	Negligible	Not significant
H_224	Manor Practice	528830	164303	Healthcare	Yes	Sutton AQMA	18.2	18.2	<0.1	<1	Negligible	Not significant
H_225	Stonecot Surgery	524674	166846	Healthcare	Yes	Sutton AQMA	17.3	17.3	<0.1	<1	Negligible	Not significant
H_226	Cheam Family Practice	524221	163642	Healthcare	Yes	Sutton AQMA	15.0	15.1	0.1	<1	Negligible	Not significant
H_227	Chiltern Health Centre	525910	162727	Healthcare	Yes	Sutton AQMA	14.7	14.7	<0.1	<1	Negligible	Not significant
H_228	Partridge Green Surgery	519079	119190	Healthcare	No		8.7	8.7	<0.1	<1	Negligible	Not significant
H_229	AcuHerb Chinese Acupuncture & Herbal Clinic	526756	136415	Healthcare	No		14.8	14.9	0.1	<1	Negligible	Not significant
H_230	Craik Dr J I	525174	137785	Healthcare	No		11.7	11.9	0.2	1	Negligible	Not significant
H_231	Woodlawn Surgery	519156	119190	Healthcare	No		12.1	12.0	-0.1	<-1	Negligible	Not significant
H_232	Friends Road Medical Practice	532691	165297	Healthcare	Yes	Croydon AQMA	22.6	22.6	<0.1	<1	Negligible	Not significant
H_233	Bramley Avenue Surgery	529692	159870	Healthcare	Yes	Croydon AQMA	14.0	14.0	<0.1	<1	Negligible	Not significant
H_234	Thornton Road Surgery	531014	167495	Healthcare	Yes	Croydon AQMA	22.4	22.4	<0.1	<1	Negligible	Not significant
H_235	Parkside Group Practice	532559	163002	Healthcare	Yes	Croydon AQMA	14.4	14.4	<0.1	<1	Negligible	Not significant
H_236	Broadfield Children & Family Centre	525451	133921	Healthcare	No		10.9	10.9	<0.1	<1	Negligible	Not significant
H_237	North End Medical Centre	532190	165990	Healthcare	Yes	Croydon AQMA	21.7	21.8	0.1	<1	Negligible	Not significant
H_238	Church Street Practice	531887	165477	Healthcare	Yes	Croydon AQMA	21.4	21.4	<0.1	<1	Negligible	Not significant
H_239	Stovell House Surgery	534057	166206	Healthcare	Yes	Croydon AQMA	17.0	17.1	0.1	<1	Negligible	Not significant
H_240	Eversley Medical Centre	531482	167169	Healthcare	Yes	Croydon AQMA	19.6	19.6	<0.1	<1	Negligible	Not significant
H_241	Francis Chappell	533105	166378	Healthcare	Yes	Croydon AQMA	22.3	22.4	0.1	<1	Negligible	Not significant

ID	Name	X	Y	Type	In AQMA?	AQMA Title	2038 Annual mean NO ₂ concentration (µg/m ³)			Change Relative to Air Quality Standard (%)	Impact	Significance
							Without Project	With Project	Change			
H_242	Addiscombe Osteopaths Practice	534375	166451	Healthcare	Yes	Croydon AQMA	16.9	17.0	0.1	<1	Negligible	Not significant
H_243	Parade Medipharmacy	530858	167117	Healthcare	Yes	Croydon AQMA	20.6	20.7	0.1	<1	Negligible	Not significant
H_244	Brigstock Medical Practice	531891	168082	Healthcare	Yes	Croydon AQMA	20.1	20.2	0.1	<1	Negligible	Not significant
H_245	Lennard Road Surgery	532035	166443	Healthcare	Yes	Croydon AQMA	18.7	18.7	<0.1	<1	Negligible	Not significant
H_246	Newhaven Road	533010	167774	Healthcare	Yes	Croydon AQMA	16.5	16.5	<0.1	<1	Negligible	Not significant
H_247	Whitehorse Medical Practice	532509	166945	Healthcare	Yes	Croydon AQMA	22.0	22.0	<0.1	<1	Negligible	Not significant
H_248	The Poplars Physiotherapy Centre	518528	161267	Healthcare	Yes	Sutton AQMA	10.8	10.8	<0.1	<1	Negligible	Not significant
H_249	Gurjar Hindu Union Mandir GHU	525155	138307	Healthcare	No		10.5	10.7	0.2	1	Negligible	Not significant
H_250	Greensleeves Care Home	526557	136134	Healthcare	No		11.9	12.0	0.1	<1	Negligible	Not significant
H_251	Care South	509374	113963	Healthcare	No		7.0	7.0	<0.1	<1	Negligible	Not significant
H_252	Bainbridge Court	509612	114049	Healthcare	No		9.5	9.5	<0.1	<1	Negligible	Not significant
H_253	Sussexdown Country House Care	509425	114047	Healthcare	No		7.9	7.9	<0.1	<1	Negligible	Not significant
H_254	Crawley Natural Health Centre	526840	135819	Healthcare	No		11.8	11.9	0.1	<1	Negligible	Not significant
H_255	The Back Care Clinic incorporating Skinnovations Aesthetic Clinic	524753	136651	Healthcare	No		9.6	9.7	0.1	<1	Negligible	Not significant
H_256	Avalon Oral Care Centre	526270	135938	Healthcare	No		12.1	12.1	<0.1	<1	Negligible	Not significant
H_257	Rn24 Limited, Woodlands Health care	526576	136129	Healthcare	No		11.9	12.0	0.1	<1	Negligible	Not significant
H_258	Horsham Treatment Room	524897	137604	Healthcare	No		10.7	10.9	0.2	1	Negligible	Not significant
H_259	Eminations Acupuncture Clinic	527491	136641	Healthcare	No		14.1	14.2	0.1	<1	Negligible	Not significant
H_260	Birdhurst Medical Practice	533210	164513	Healthcare	Yes	Croydon AQMA	14.4	14.4	<0.1	<1	Negligible	Not significant
H_261	Evergreen Lodge	532993	164502	Healthcare	Yes	Croydon AQMA	17.7	17.8	0.1	<1	Negligible	Not significant
H_262	Stanhope Surgery	533100	164913	Healthcare	Yes	Croydon AQMA	14.7	14.7	<0.1	<1	Negligible	Not significant
H_263	Brigstock Medical Practice	531761	168016	Healthcare	Yes	Croydon AQMA	18.0	18.1	0.1	<1	Negligible	Not significant
H_264	Burdett Road	532825	167184	Healthcare	Yes	Croydon AQMA	18.5	18.5	<0.1	<1	Negligible	Not significant
H_265	Heathfields Surgery	532543	164728	Healthcare	Yes	Croydon AQMA	17.3	17.3	<0.1	<1	Negligible	Not significant
H_266	Barchester - Peony Court Care Home	533578	165730	Healthcare	Yes	Croydon AQMA	17.2	17.2	<0.1	<1	Negligible	Not significant
H_267	The White House Care Home	529600	158546	Healthcare	Yes	Croydon AQMA	11.4	11.4	<0.1	<1	Negligible	Not significant
H_268	Aspire Wellbeing Health & Wellbeing Centre	525412	151202	Healthcare	No		12.8	12.8	<0.1	<1	Negligible	Not significant
H_269	Airport Medical Services Ltd	528133	142865	Healthcare	No		16.1	16.7	0.6	2	Negligible	Not significant
H_270	Woodfield Road Medical Centre.	528989	157828	Healthcare	Yes	Croydon AQMA	10.4	10.5	0.1	<1	Negligible	Not significant
H_271	Barchester - Wykeham House Care Home	528495	142788	Healthcare	Yes	AQMA No.3	16.6	17.1	0.5	1	Negligible	Not significant
H_272	SeeAbility Horley Support Service	528168	142815	Healthcare	No		17.1	17.7	0.6	2	Negligible	Not significant
H_273	Amherst House Care Home - Care UK	527766	143290	Healthcare	No		12.8	13.2	0.4	1	Negligible	Not significant
H_274	Dentist Practice Katoomba in Horley	528501	142752	Healthcare	Yes	AQMA No.3	16.5	17.1	0.6	2	Negligible	Not significant
H_275	Prinsted, Oldfield Road	527725	142516	Healthcare	Yes	AQMA No.3	16.5	17.2	0.7	2	Negligible	Not significant
H_276	Smitham Bottom Lane	529625	161171	Healthcare	Yes	Croydon AQMA	13.2	13.3	0.1	<1	Negligible	Not significant
H_277	Gate Lodge	529762	160966	Healthcare	Yes	Croydon AQMA	13.4	13.4	<0.1	<1	Negligible	Not significant
H_278	Mottistone Grove	525865	162699	Healthcare	Yes	Sutton AQMA	14.6	14.7	0.1	<1	Negligible	Not significant

ID	Name	X	Y	Type	In AQMA?	AQMA Title	2038 Annual mean NO ₂ concentration (µg/m ³)			Change Relative to Air Quality Standard (%)	Impact	Significance
							Without Project	With Project	Change			
H_279	Aahana House	529816	160474	Healthcare	Yes	Croydon AQMA	13.5	13.6	0.1	<1	Negligible	Not significant
H_280	Lona Lodge	525115	166280	Healthcare	Yes	Sutton AQMA	17.2	17.2	<0.1	<1	Negligible	Not significant
H_281	Grosvenor Road	528832	164083	Healthcare	Yes	Sutton AQMA	15.7	15.8	0.1	<1	Negligible	Not significant
H_282	Bridge House Care Centre	528693	165150	Healthcare	Yes	Sutton AQMA	17.6	17.6	<0.1	<1	Negligible	Not significant
H_283	Woodcote Medical	529850	160537	Healthcare	Yes	Croydon AQMA	13.9	14.0	0.1	<1	Negligible	Not significant
H_284	Sutton Court Care Centre	524634	166685	Healthcare	Yes	Sutton AQMA	18.5	18.5	<0.1	<1	Negligible	Not significant
H_285	Belmont House Nursing Home	525273	163322	Healthcare	Yes	Sutton AQMA	14.3	14.3	<0.1	<1	Negligible	Not significant
H_286	The Avenue	524758	162421	Healthcare	Yes	Sutton AQMA	16.0	16.0	<0.1	<1	Negligible	Not significant
H_287	Woodcote Dental	529256	162027	Healthcare	Yes	Sutton AQMA	15.5	15.5	<0.1	<1	Negligible	Not significant
H_288	Manor Dental Care - Wallington	528852	164239	Healthcare	Yes	Sutton AQMA	17.5	17.5	<0.1	<1	Negligible	Not significant
H_289	St. James' Road Medical Centre	525352	164023	Healthcare	Yes	Sutton AQMA	17.1	17.1	<0.1	<1	Negligible	Not significant
H_290	Woodcote Grove	529849	160146	Healthcare	Yes	Croydon AQMA	14.8	14.8	<0.1	<1	Negligible	Not significant
H_291	Clifton House	530120	159949	Healthcare	Yes	Croydon AQMA	15.8	15.8	<0.1	<1	Negligible	Not significant
H_292	Haling Park Medical Practice	530098	159984	Healthcare	Yes	Croydon AQMA	17.1	17.2	0.1	<1	Negligible	Not significant
H_293	The Eadmund Care Home	530046	159919	Healthcare	Yes	Croydon AQMA	16.3	16.4	0.1	<1	Negligible	Not significant
H_294	Greenways	533201	140448	Healthcare	No		11.7	11.8	0.1	<1	Negligible	Not significant
H_295	Chailey Homes	532788	140641	Healthcare	No		10.1	10.1	<0.1	<1	Negligible	Not significant
H_296	Willow Lodge Nursing Home	524861	162664	Healthcare	Yes	Sutton AQMA	13.3	13.3	<0.1	<1	Negligible	Not significant
H_297	Broadlands Nursing Home	524736	162800	Healthcare	Yes	Sutton AQMA	12.9	13.0	0.1	<1	Negligible	Not significant
H_298	Loving Care - Walton House	528990	162894	Healthcare	Yes	Sutton AQMA	12.5	12.5	<0.1	<1	Negligible	Not significant
H_299	Cranleigh Gardens Medical Centre	525829	165608	Healthcare	Yes	Sutton AQMA	16.5	16.5	<0.1	<1	Negligible	Not significant
H_300	Cheam Family Practice	524970	164358	Healthcare	Yes	Sutton AQMA	16.4	16.4	<0.1	<1	Negligible	Not significant
H_301	Dr C Eades - Saxonbrook Medical Centre	532612	139395	Healthcare	No		9.7	9.8	0.1	<1	Negligible	Not significant
H_302	Buxton Road	531704	167492	Healthcare	Yes	Croydon AQMA	18.5	18.5	<0.1	<1	Negligible	Not significant
H_303	Langley Oaks Care Home - Care UK	534518	162490	Healthcare	Yes	Croydon AQMA	12.0	12.0	<0.1	<1	Negligible	Not significant
H_304	Shirley Clinic	535783	164518	Healthcare	Yes	Croydon AQMA	12.7	12.7	<0.1	<1	Negligible	Not significant
H_305	Dunheved Lodge	531294	167387	Healthcare	Yes	Croydon AQMA	18.4	18.4	<0.1	<1	Negligible	Not significant
H_306	Highfield Road	530827	162305	Healthcare	Yes	Croydon AQMA	14.0	14.1	0.1	<1	Negligible	Not significant
H_307	Liberty Lodge	531761	161719	Healthcare	Yes	Croydon AQMA	13.8	13.8	<0.1	<1	Negligible	Not significant
H_308	Partridge Knoll	531829	160979	Healthcare	Yes	Croydon AQMA	13.0	13.0	<0.1	<1	Negligible	Not significant
H_309	Russell Hill Lodge	531152	161969	Healthcare	Yes	Croydon AQMA	14.1	14.2	0.1	<1	Negligible	Not significant
H_310	Whitgift House - Croydon Care home	532217	162526	Healthcare	Yes	Croydon AQMA	16.8	16.8	<0.1	<1	Negligible	Not significant
H_311	Selhurst Medical Centre	533266	167746	Healthcare	Yes	Croydon AQMA	16.7	16.7	<0.1	<1	Negligible	Not significant
H_312	Platinum Medical Centre	531854	167194	Healthcare	Yes	Croydon AQMA	19.0	19.0	<0.1	<1	Negligible	Not significant
H_313	Executive & Occupational Medical Centres	532802	165177	Healthcare	Yes	Croydon AQMA	20.4	20.4	<0.1	<1	Negligible	Not significant
H_314	Gentle Dental Care	531964	164258	Healthcare	Yes	Croydon AQMA	18.1	18.2	0.1	<1	Negligible	Not significant
H_315	Beech Tree Care Home	530643	162187	Healthcare	Yes	Croydon AQMA	14.4	14.5	0.1	<1	Negligible	Not significant

ID	Name	X	Y	Type	In AQMA?	AQMA Title	2038 Annual mean NO ₂ concentration (µg/m ³)			Change Relative to Air Quality Standard (%)	Impact	Significance
							Without Project	With Project	Change			
H_316	Whitgift House - Croydon Care home	532486	164075	Healthcare	Yes	Croydon AQMA	17.6	17.6	<0.1	<1	Negligible	Not significant
H_317	North Downs Villa	531846	166806	Healthcare	Yes	Croydon AQMA	18.8	18.8	<0.1	<1	Negligible	Not significant
H_318	Elmwood Care Home	531895	166785	Healthcare	Yes	Croydon AQMA	18.8	18.8	<0.1	<1	Negligible	Not significant
H_319	Woodleigh Community Independent Hospital	531852	166767	Healthcare	Yes	Croydon AQMA	18.9	18.9	<0.1	<1	Negligible	Not significant
H_320	The Hermitage	531319	167235	Healthcare	Yes	Croydon AQMA	18.4	18.4	<0.1	<1	Negligible	Not significant
H_321	Saint James Health Centre	532204	166625	Healthcare	Yes	Croydon AQMA	19.8	19.8	<0.1	<1	Negligible	Not significant
H_322	Consensus Support - Brighton Road	530956	161105	Healthcare	Yes	Croydon AQMA	15.5	15.6	0.1	<1	Negligible	Not significant
H_323	Care Expertise	532164	166334	Healthcare	Yes	Croydon AQMA	19.8	19.8	<0.1	<1	Negligible	Not significant
H_324	Foxley Lodge	531384	161216	Healthcare	Yes	Croydon AQMA	15.9	15.9	<0.1	<1	Negligible	Not significant
H_325	Mary's Home	532407	164415	Healthcare	Yes	Croydon AQMA	17.7	17.7	<0.1	<1	Negligible	Not significant
H_326	The Southleigh Community	532444	164362	Healthcare	Yes	Croydon AQMA	17.7	17.7	<0.1	<1	Negligible	Not significant
H_327	Warrington Road Care Home	531591	165154	Healthcare	Yes	Croydon AQMA	17.3	17.3	<0.1	<1	Negligible	Not significant
H_328	Selhurst Dental Clinic	533479	168025	Healthcare	Yes	Croydon AQMA	17.5	17.5	<0.1	<1	Negligible	Not significant
H_329	Albany Lodge Nursing Home, Croydon	532836	166462	Healthcare	Yes	Croydon AQMA	21.0	21.0	<0.1	<1	Negligible	Not significant
H_330	Broad Green Avenue	531758	166977	Healthcare	Yes	Croydon AQMA	19.2	19.2	<0.1	<1	Negligible	Not significant
H_331	Russell Hill Lodge	530696	162230	Healthcare	Yes	Croydon AQMA	13.4	13.4	<0.1	<1	Negligible	Not significant
H_332	O'Hara Dr S	533690	168363	Healthcare	Yes	Croydon AQMA	19.3	19.3	<0.1	<1	Negligible	Not significant
H_333	Chatfield Health Care	531884	166418	Healthcare	Yes	Croydon AQMA	19.4	19.4	<0.1	<1	Negligible	Not significant
H_334	Bramley Health	532116	164545	Healthcare	Yes	Croydon AQMA	17.1	17.2	0.1	<1	Negligible	Not significant
H_335	Church Lane Surgery	528649	156175	Healthcare	No		11.4	11.4	<0.1	<1	Negligible	Not significant
H_336	Macey Chemist	532599	163596	Healthcare	Yes	Croydon AQMA	15.7	15.7	<0.1	<1	Negligible	Not significant
H_337	Riverside Healthcare	531752	167403	Healthcare	Yes	Croydon AQMA	18.8	18.8	<0.1	<1	Negligible	Not significant
H_338	Parkhill Services	531809	162105	Healthcare	Yes	Croydon AQMA	15.9	15.9	<0.1	<1	Negligible	Not significant
H_339	Alpha Med	531911	168045	Healthcare	Yes	Croydon AQMA	19.8	19.9	0.1	<1	Negligible	Not significant
H_340	Clarendon Care Home	532773	168008	Healthcare	Yes	Croydon AQMA	22.2	22.2	<0.1	<1	Negligible	Not significant
H_341	Signature at Purley	531192	161794	Healthcare	Yes	Croydon AQMA	17.2	17.3	0.1	<1	Negligible	Not significant
H_342	Roselawn Care Limited	530640	162203	Healthcare	Yes	Croydon AQMA	14.6	14.6	<0.1	<1	Negligible	Not significant
H_343	Warren Court	531897	161698	Healthcare	Yes	Croydon AQMA	13.2	13.2	<0.1	<1	Negligible	Not significant
H_344	London Road Medical Practice	531437	167216	Healthcare	Yes	Croydon AQMA	18.8	18.8	<0.1	<1	Negligible	Not significant
H_345	The Drive Surgery	530022	160187	Healthcare	Yes	Croydon AQMA	12.6	12.6	<0.1	<1	Negligible	Not significant
H_346	Caldyne Limited	532537	137151	Healthcare	No		8.2	8.3	0.1	<1	Negligible	Not significant
H_347	Millsted Care Woodcroft	526571	147387	Healthcare	No		9.8	9.9	0.1	<1	Negligible	Not significant
H_348	Airport Medical Services Ltd	528135	142812	Healthcare	No		17.0	17.6	0.6	2	Negligible	Not significant
H_349	Ouse Valley Practice (Balcombe)	529578	141835	Healthcare	No		16.9	17.2	0.3	1	Negligible	Not significant
H_350	Cavendish Care	528261	142901	Healthcare	No		15.9	16.5	0.6	2	Negligible	Not significant
H_351	Medwyn Surgery	526252	144046	Healthcare	No		10.5	10.7	0.2	1	Negligible	Not significant
H_352	Ouse Valley Practice (Balcombe)	529806	140631	Healthcare	No		13.3	13.4	0.1	<1	Negligible	Not significant

ID	Name	X	Y	Type	In AQMA?	AQMA Title	2038 Annual mean NO ₂ concentration (µg/m ³)			Change Relative to Air Quality Standard (%)	Impact	Significance
							Without Project	With Project	Change			
H_353	Bayfleet House	503822	166328	Healthcare	No		16.5	16.6	0.1	<1	Negligible	Not significant
H_354	The Osteopathic Clinic Ltd	528203	142425	Healthcare	Yes	AQMA No.3	17.9	18.8	0.9	2	Negligible	Not significant
H_355	Massetts Road Dental Surgery	528151	142815	Healthcare	No		16.9	17.5	0.6	2	Negligible	Not significant
H_356	Beechcroft Medical Decision Unit - Horley Hub	528180	143122	Healthcare	No		15.0	15.5	0.5	1	Negligible	Not significant
H_357	Malvern House	528130	142966	Healthcare	No		15.6	16.2	0.6	2	Negligible	Not significant
H_358	Ashcroft Care Services	529171	142835	Healthcare	No		15.2	15.6	0.4	1	Negligible	Not significant
H_359	Smallbrook Care Home	528152	142613	Healthcare	Yes	AQMA No.3	16.9	17.6	0.7	2	Negligible	Not significant
H_360	The Health Care Group (THCG) Ltd	527736	142448	Healthcare	Yes	AQMA No.3	17.0	17.8	0.8	2	Negligible	Not significant
H_361	Church Road Medical Centre	528092	143088	Healthcare	No		15.0	15.5	0.5	1	Negligible	Not significant
H_362	Airport Medical Services Ltd	528342	142939	Healthcare	No		15.8	16.4	0.6	2	Negligible	Not significant
H_363	Mencap	528545	143226	Healthcare	No		15.0	15.5	0.5	1	Negligible	Not significant
H_364	Ferndale Nursing Home	526809	135817	Healthcare	No		11.8	11.9	0.1	<1	Negligible	Not significant
H_365	Southgate Medical Group	525749	132036	Healthcare	No		9.9	9.9	<0.1	<1	Negligible	Not significant
H_366	Aarons Medical	532168	164805	Healthcare	Yes	Croydon AQMA	17.2	17.1	-0.1	<-1	Negligible	Not significant
H_367	Birdhurst Medical Practice	533174	164610	Healthcare	Yes	Croydon AQMA	14.8	14.9	0.1	<1	Negligible	Not significant
H_368	Friends Road Medical Practice	531615	161225	Healthcare	Yes	Croydon AQMA	16.7	16.7	<0.1	<1	Negligible	Not significant
H_369	Scott House	532391	164409	Healthcare	Yes	Croydon AQMA	17.5	17.5	<0.1	<1	Negligible	Not significant
H_370	Westerham Place Care Home	544942	154077	Healthcare	No		13.1	13.2	0.1	<1	Negligible	Not significant
H_371	Beddington Residential Home	530767	164863	Healthcare	Yes	Sutton AQMA	18.6	18.6	<0.1	<1	Negligible	Not significant
H_372	The Params	530948	161783	Healthcare	Yes	Croydon AQMA	16.2	16.2	<0.1	<1	Negligible	Not significant
H_373	Croham Place	533824	162667	Healthcare	Yes	Croydon AQMA	11.8	11.9	0.1	<1	Negligible	Not significant
H_374	St James Road Care Home	532034	166677	Healthcare	Yes	Croydon AQMA	20.1	20.2	0.1	<1	Negligible	Not significant
H_375	Rose Manor	532654	167931	Healthcare	Yes	Croydon AQMA	17.6	17.6	<0.1	<1	Negligible	Not significant
H_376	Morland Road Clinic	533368	166412	Healthcare	Yes	Croydon AQMA	20.9	20.9	<0.1	<1	Negligible	Not significant
H_377	Jackie Graham Acupuncture	533973	166345	Healthcare	Yes	Croydon AQMA	17.5	17.5	<0.1	<1	Negligible	Not significant
H_378	Whitgift House - Croydon Care home	532458	164057	Healthcare	Yes	Croydon AQMA	16.9	16.9	<0.1	<1	Negligible	Not significant
H_379	St John's Nursing Home, South Croydon	531909	164144	Healthcare	Yes	Croydon AQMA	17.4	17.4	<0.1	<1	Negligible	Not significant
H_380	Rosemanor	530977	161127	Healthcare	Yes	Croydon AQMA	15.1	15.2	0.1	<1	Negligible	Not significant
H_381	Mcrae Residential Care Services Limited	531839	167199	Healthcare	Yes	Croydon AQMA	19.2	19.2	<0.1	<1	Negligible	Not significant
R_1	Green Lane	530248	146576	Residential	No		11.8	12.0	0.2	1	Negligible	Not significant
R_2	Cowfold Road	524075	122734	Residential	No		10.1	10.1	<0.1	<1	Negligible	Not significant
R_3	Brighton Road	526561	121364	Residential	No		14.6	14.6	<0.1	<1	Negligible	Not significant
R_4	Henfield Road	520921	121241	Residential	No		8.0	8.1	0.1	<1	Negligible	Not significant
R_5	Bolney Road	522070	122560	Residential	No		10.9	10.9	<0.1	<1	Negligible	Not significant
R_6	Horsham Road	521396	123494	Residential	No		9.0	9.1	0.1	<1	Negligible	Not significant
R_7	Brighton Road	522040	125393	Residential	No		9.0	9.0	<0.1	<1	Negligible	Not significant
R_8	Henfield Road	520921	120226	Residential	No		7.9	7.9	<0.1	<1	Negligible	Not significant

ID	Name	X	Y	Type	In AQMA?	AQMA Title	2038 Annual mean NO ₂ concentration (µg/m ³)			Change Relative to Air Quality Standard (%)	Impact	Significance
							Without Project	With Project	Change			
R_9	Washington Road	509585	114063	Residential	No		9.5	9.5	<0.1	<1	Negligible	Not significant
R_10	Steyning Road	515280	113483	Residential	No		8.7	8.8	0.1	<1	Negligible	Not significant
R_11	Downlands	518874	119189	Residential	No		8.3	8.2	-0.1	<-1	Negligible	Not significant
R_12	Steyning Road	515666	113380	Residential	No		9.1	9.2	0.1	<1	Negligible	Not significant
R_13	Worthing Road	516413	121116	Residential	No		10.9	10.8	-0.1	<-1	Negligible	Not significant
R_14	Steyning Road	518270	120716	Residential	No		8.3	8.2	-0.1	<-1	Negligible	Not significant
R_15	Steyning Road	518563	120500	Residential	No		8.2	8.1	-0.1	<-1	Negligible	Not significant
R_16	Arundel Road	525016	162478	Residential	Yes	Sutton AQMA	20.2	20.3	0.1	<1	Negligible	Not significant
R_17	Old Malden Lane	521144	165870	Residential	Yes	Sutton AQMA	15.1	15.2	0.1	<1	Negligible	Not significant
R_18	Nonsuch Walk	523577	162301	Residential	Yes	Sutton AQMA	16.0	16.0	<0.1	<1	Negligible	Not significant
R_19	Effingham Road	533334	140301	Residential	No		10.9	11.0	0.1	<1	Negligible	Not significant
R_20	Turners Hill Road	532161	136387	Residential	No		9.8	9.9	0.1	<1	Negligible	Not significant
R_21	Turners Hill Road	531511	136503	Residential	No		9.0	9.1	0.1	<1	Negligible	Not significant
R_22	Outwood Lane	532902	147100	Residential	No		11.5	11.7	0.2	1	Negligible	Not significant
R_23	Gayhouse Lane	533763	145532	Residential	No		11.3	11.4	0.1	<1	Negligible	Not significant
R_24	Turners Hill Road	532439	135892	Residential	No		9.0	9.0	<0.1	<1	Negligible	Not significant
R_25	Green Lane	531173	146024	Residential	No		14.4	14.7	0.3	1	Negligible	Not significant
R_26	Smallfield Road	533312	143493	Residential	No		12.8	12.8	<0.1	<1	Negligible	Not significant
R_27	Outwood Lane	532695	148679	Residential	No		11.3	11.4	0.1	<1	Negligible	Not significant
R_28	Staples Hill	518797	119549	Residential	No		8.7	8.5	-0.2	-1	Negligible	Not significant
R_29	Highams Lane	495204	163940	Residential	No		16.7	16.6	-0.1	<-1	Negligible	Not significant
R_30	Woodlands	529664	137611	Residential	No		18.0	18.2	0.2	1	Negligible	Not significant
R_31	Weald Drive	528050	136210	Residential	No		15.2	15.3	0.1	<1	Negligible	Not significant
R_32	East Street	521448	137364	Residential	No		9.2	9.3	0.1	<1	Negligible	Not significant
R_33	Lonesome Lane	526483	147585	Residential	No		9.9	10.0	0.1	<1	Negligible	Not significant
R_34	Ironsbottom	525004	146386	Residential	No		9.8	9.9	0.1	<1	Negligible	Not significant
R_35	Axes Lane	529339	146509	Residential	No		11.6	11.8	0.2	1	Negligible	Not significant
R_36	Axes Lane	529300	146544	Residential	No		11.6	11.8	0.2	1	Negligible	Not significant
R_37	Hollymeoak Road	529288	158093	Residential	Yes	Croydon AQMA	17.4	17.5	0.1	<1	Negligible	Not significant
R_38	Hollymeoak Road	528884	158069	Residential	Yes	Croydon AQMA	12.0	12.1	0.1	<1	Negligible	Not significant
R_39	Cheam Road	524977	163861	Residential	Yes	Sutton AQMA	17.0	17.0	<0.1	<1	Negligible	Not significant
R_40	Lonesome Lane	526036	148285	Residential	No		11.1	11.1	<0.1	<1	Negligible	Not significant
R_41	Parsons Mead	531870	166213	Residential	Yes	Croydon AQMA	20.2	20.2	<0.1	<1	Negligible	Not significant
R_42	Coombe Lane	535378	163988	Residential	Yes	Croydon AQMA	13.6	13.7	0.1	<1	Negligible	Not significant
R_43	Shirley Hills Road	535513	164214	Residential	Yes	Croydon AQMA	12.8	12.9	0.1	<1	Negligible	Not significant
R_44	Hurst View Road	533203	163403	Residential	Yes	Croydon AQMA	13.7	13.7	<0.1	<1	Negligible	Not significant
R_45	Oaks Road	535021	164630	Residential	Yes	Croydon AQMA	12.9	13.0	0.1	<1	Negligible	Not significant

ID	Name	X	Y	Type	In AQMA?	AQMA Title	2038 Annual mean NO ₂ concentration (µg/m ³)			Change Relative to Air Quality Standard (%)	Impact	Significance
							Without Project	With Project	Change			
R_46	Hardwick Lane	502584	166487	Residential	No		19.3	19.4	0.1	<1	Negligible	Not significant
R_47	Guildford Road	503328	166032	Residential	Yes	M25 AQMA	26.6	26.7	0.1	<1	Negligible	Not significant
R_48	Common Lane	505502	162252	Residential	Yes	M25 AQMA	36.6	36.7	0.1	<1	Negligible	Not significant
R_49	Merrywood Grove	524233	152437	Residential	Yes	AQMA No.1 (M25)	23.3	23.5	0.2	1	Negligible	Not significant
R_50	Gatton Bottom	526918	152932	Residential	No		14.0	14.1	0.1	<1	Negligible	Not significant
R_51	London Road North	528761	155799	Residential	No		16.0	16.1	0.1	<1	Negligible	Not significant
R_52	Godstone Hill	535061	153101	Residential	No		17.7	17.8	0.1	<1	Negligible	Not significant
R_53	Ash Road	544078	154285	Residential	No		12.6	12.7	0.1	<1	Negligible	Not significant
R_54	Ash Road	545130	154957	Residential	Yes	AQMA No.2 (M25)	12.3	12.4	0.1	<1	Negligible	Not significant
R_55	Main Road	549635	155752	Residential	No		11.2	11.3	0.1	<1	Negligible	Not significant
R_56	Old Otford Road	553005	158292	Residential	No		10.5	10.6	0.1	<1	Negligible	Not significant
R_57	Wells Place	528651	152167	Residential	No		13.7	13.8	0.1	<1	Negligible	Not significant
R_58	Battlebridge Lane	528167	152085	Residential	No		15.0	15.1	0.1	<1	Negligible	Not significant
R_59	London Road South	528038	151264	Residential	No		14.9	14.9	<0.1	<1	Negligible	Not significant
R_60	London Road South	528239	151276	Residential	No		14.6	14.6	<0.1	<1	Negligible	Not significant
R_61	Marketfield Way	528064	150552	Residential	Yes	AQMA No.12	16.2	16.2	<0.1	<1	Negligible	Not significant
R_62	Marketfield Way	528221	150542	Residential	No		14.0	14.1	0.1	<1	Negligible	Not significant
R_63	Brighton Road	528110	146596	Residential	No		14.7	14.8	0.1	<1	Negligible	Not significant
R_64	Brandsland	525838	148613	Residential	No		11.8	11.9	0.1	<1	Negligible	Not significant
R_65	Calderdale Close	525907	135633	Residential	No		12.8	12.9	0.1	<1	Negligible	Not significant
R_66	London Road	526859	120323	Residential	No		14.3	14.4	0.1	<1	Negligible	Not significant
R_67	Hurst Road	529887	115537	Residential	No		13.6	13.6	<0.1	<1	Negligible	Not significant
R_68	Hurst Road	529884	115485	Residential	No		12.5	12.5	<0.1	<1	Negligible	Not significant
R_69	North Bank	529921	115513	Residential	No		14.0	14.0	<0.1	<1	Negligible	Not significant
R_70	Keymer Road	529919	115484	Residential	Yes	Mid Sussex AQMA No.1	13.9	13.9	<0.1	<1	Negligible	Not significant
R_71	Amberley Road	508413	114377	Residential	No		10.0	9.9	-0.1	<-1	Negligible	Not significant
R_72	Swan Close	508321	114495	Residential	No		10.1	10.1	<0.1	<1	Negligible	Not significant
R_73	Ballards Way	534600	163553	Residential	Yes	Croydon AQMA	11.9	11.9	<0.1	<1	Negligible	Not significant
R_74	Croham Road	532816	164300	Residential	Yes	Croydon AQMA	18.6	18.6	<0.1	<1	Negligible	Not significant
R_75	Bramley Hill	532275	164758	Residential	Yes	Croydon AQMA	19.9	19.8	-0.1	<-1	Negligible	Not significant
R_76	Lower Addiscombe Road	533935	166185	Residential	Yes	Croydon AQMA	19.3	19.4	0.1	<1	Negligible	Not significant
R_77	Upper Selsdon Road	533839	162834	Residential	Yes	Croydon AQMA	12.4	12.4	<0.1	<1	Negligible	Not significant
R_78	Lonesome Lane	526146	147875	Residential	No		9.6	9.6	<0.1	<1	Negligible	Not significant
R_79	Picketts Lane	529090	146240	Residential	No		11.7	11.9	0.2	1	Negligible	Not significant
R_80	Woodcote Grove Road	529648	159621	Residential	Yes	Croydon AQMA	14.6	14.7	0.1	<1	Negligible	Not significant
R_81	Ironsbottom	525881	146897	Residential	No		10.9	11.0	0.1	<1	Negligible	Not significant
R_82	Lonesome Lane	526686	146816	Residential	No		10.6	10.7	0.1	<1	Negligible	Not significant

ID	Name	X	Y	Type	In AQMA?	AQMA Title	2038 Annual mean NO ₂ concentration (µg/m ³)			Change Relative to Air Quality Standard (%)	Impact	Significance
							Without Project	With Project	Change			
R_83	East Street	521908	137326	Residential	No		9.6	9.7	0.1	<1	Negligible	Not significant
R_84	Firefly Road	498288	165835	Residential	No		21.1	21.1	<0.1	<1	Negligible	Not significant
R_85	Gossops Drive	524880	136077	Residential	No		10.9	11.0	0.1	<1	Negligible	Not significant
R_86	Outwood Lane	532715	149337	Residential	No		11.7	11.8	0.1	<1	Negligible	Not significant
R_87	Hathersham Lane	530346	144792	Residential	No		11.1	11.3	0.2	1	Negligible	Not significant
R_88	Gander Green Lane	524900	164931	Residential	Yes	Sutton AQMA	16.1	16.1	<0.1	<1	Negligible	Not significant
R_89	Wallage Lane	533663	136994	Residential	No		10.0	10.1	0.1	<1	Negligible	Not significant
R_90	Outwood Lane	532683	150453	Residential	No		12.6	12.7	0.1	<1	Negligible	Not significant
R_91	Steyning Road	517812	121104	Residential	No		8.7	8.5	-0.2	-1	Negligible	Not significant
R_92	Worthing Road	516543	122400	Residential	No		10.6	10.7	0.1	<1	Negligible	Not significant
R_93	Station Road	519983	122813	Residential	No		8.9	9.0	0.1	<1	Negligible	Not significant
R_94	Worcester Park Road	520717	165307	Residential	Yes	Sutton AQMA	14.8	14.9	0.1	<1	Negligible	Not significant
R_95	Malthouse Road	526939	136091	Residential	No		12.5	12.6	0.1	<1	Negligible	Not significant
R_96	High Street	519431	119309	Residential	No		10.7	10.6	-0.1	<-1	Negligible	Not significant
R_97	Manleys Hill	508950	114266	Residential	Yes	Horsham AQMA No.1	13.5	13.4	-0.1	<-1	Negligible	Not significant
R_98	Partridge Green Road	520313	119272	Residential	No		8.5	8.4	-0.1	<-1	Negligible	Not significant
R_99	Brighton Road	520872	119926	Residential	No		8.2	8.3	0.1	<1	Negligible	Not significant
R_100	Cowfold Road	525690	122428	Residential	No		10.2	10.3	0.1	<1	Negligible	Not significant
R_101	Church Street	508684	114151	Residential	No		8.6	8.6	<0.1	<1	Negligible	Not significant
R_102	Henfield Road	521309	122281	Residential	No		9.9	10.0	0.1	<1	Negligible	Not significant
R_103	Hassocks Gate	529974	115706	Residential	No		14.8	14.9	0.1	<1	Negligible	Not significant
R_104	Brighton Road	520547	119259	Residential	No		8.3	8.3	<0.1	<1	Negligible	Not significant
R_105	Brighton Road	520681	119475	Residential	No		9.4	9.5	0.1	<1	Negligible	Not significant
R_106	Love Lane	525397	166658	Residential	Yes	Sutton AQMA	16.4	16.4	<0.1	<1	Negligible	Not significant
R_107	School Hill	508997	114397	Residential	No		11.5	11.5	<0.1	<1	Negligible	Not significant
R_108	West Street	508506	114368	Residential	Yes	Horsham AQMA No.1	12.1	12.1	<0.1	<1	Negligible	Not significant
R_109	High Street	519074	119135	Residential	No		9.6	9.5	-0.1	<-1	Negligible	Not significant
R_110	Broadwood Rise	525177	134257	Residential	No		11.7	11.8	0.1	<1	Negligible	Not significant
R_111	London Road	523997	165887	Residential	Yes	Sutton AQMA	18.6	18.7	0.1	<1	Negligible	Not significant
R_112	Godstone Road	533264	159671	Residential	Yes	Croydon AQMA	13.7	13.7	<0.1	<1	Negligible	Not significant
R_113	Mulgrave Road	525114	163511	Residential	Yes	Sutton AQMA	17.4	17.4	<0.1	<1	Negligible	Not significant
R_114	Gander Green Lane	524798	165097	Residential	Yes	Sutton AQMA	20.4	20.5	0.1	<1	Negligible	Not significant
R_115	Gravel Hill	535809	163776	Residential	Yes	Croydon AQMA	13.5	13.5	<0.1	<1	Negligible	Not significant
R_116	Selborne Road	533347	165064	Residential	Yes	Croydon AQMA	18.7	18.8	0.1	<1	Negligible	Not significant
R_117	Pawsons Road	532335	167547	Residential	Yes	Croydon AQMA	19.5	19.6	0.1	<1	Negligible	Not significant
R_118	Selsdon Road	532692	164114	Residential	Yes	Croydon AQMA	19.2	19.2	<0.1	<1	Negligible	Not significant
R_119	Beddington Lane	530094	165949	Residential	Yes	Sutton AQMA	17.8	17.8	<0.1	<1	Negligible	Not significant

ID	Name	X	Y	Type	In AQMA?	AQMA Title	2038 Annual mean NO ₂ concentration (µg/m ³)			Change Relative to Air Quality Standard (%)	Impact	Significance
							Without Project	With Project	Change			
R_120	Lebanon Road	533318	166042	Residential	Yes	Croydon AQMA	19.1	19.1	<0.1	<1	Negligible	Not significant
R_121	Bensham Lane	531787	167156	Residential	Yes	Croydon AQMA	21.0	21.1	0.1	<1	Negligible	Not significant
R_122	Queens Road	531949	167290	Residential	Yes	Croydon AQMA	21.7	21.8	0.1	<1	Negligible	Not significant
R_123	High Street	544325	153735	Residential	Yes	AQMA No.13 (A25)	12.5	12.6	0.1	<1	Negligible	Not significant
R_124	Market Square	544639	154019	Residential	Yes	AQMA No.13 (A25)	13.9	13.9	<0.1	<1	Negligible	Not significant
R_125	Brafferton Road	532215	164837	Residential	Yes	Croydon AQMA	21.3	20.4	-0.9	-2	Negligible	Not significant
R_126	Whitehorse Road	532432	166689	Residential	Yes	Croydon AQMA	28.9	28.8	-0.1	<-1	Negligible	Not significant
R_127	Wickham Road	535798	165732	Residential	Yes	Croydon AQMA	17.5	17.6	0.1	<1	Negligible	Not significant
R_128	Fairfield Road	533222	165439	Residential	Yes	Croydon AQMA	22.5	22.5	<0.1	<1	Negligible	Not significant
R_129	St Peter's Road	532663	164603	Residential	Yes	Croydon AQMA	18.0	17.9	-0.1	<-1	Negligible	Not significant
R_130	Selhurst Road	533415	168062	Residential	Yes	Croydon AQMA	20.5	20.5	<0.1	<1	Negligible	Not significant
R_131	Cherry Orchard Road	533144	166206	Residential	Yes	Croydon AQMA	20.2	20.3	0.1	<1	Negligible	Not significant
R_132	Upland Road	532535	164089	Residential	Yes	Croydon AQMA	21.1	21.2	0.1	<1	Negligible	Not significant
R_133	Waddon Road	531532	165330	Residential	Yes	Croydon AQMA	18.6	18.6	<0.1	<1	Negligible	Not significant
R_134	Rectory Grove	531829	165471	Residential	Yes	Croydon AQMA	20.0	20.0	<0.1	<1	Negligible	Not significant
R_135	Frant Road	531689	167672	Residential	Yes	Croydon AQMA	19.7	19.8	0.1	<1	Negligible	Not significant
R_136	Park Hill Road	533138	165695	Residential	Yes	Croydon AQMA	18.4	18.4	<0.1	<1	Negligible	Not significant
R_137	Church Hill Road	524363	164414	Residential	Yes	Sutton AQMA	17.4	17.4	<0.1	<1	Negligible	Not significant
R_138	Queens Road	532266	166880	Residential	Yes	Croydon AQMA	22.8	22.9	0.1	<1	Negligible	Not significant
R_139	Bensham Lane	531687	166754	Residential	Yes	Croydon AQMA	24.5	24.6	0.1	<1	Negligible	Not significant
R_140	Westvale Road	526897	144777	Residential	No		9.8	10.0	0.2	1	Negligible	Not significant
R_141	Tudor Drive	524284	166986	Residential	Yes	Merton AQMA	17.4	17.4	<0.1	<1	Negligible	Not significant
R_142	Central Road	522304	165988	Residential	Yes	Sutton AQMA	17.9	17.9	<0.1	<1	Negligible	Not significant
R_143	Godstone Road	533667	159093	Residential	Yes	Croydon AQMA	14.7	14.8	0.1	<1	Negligible	Not significant
R_144	Selhurst Road	532976	167277	Residential	Yes	Croydon AQMA	21.4	21.4	<0.1	<1	Negligible	Not significant
R_145	Bensham Lane	531854	167343	Residential	Yes	Croydon AQMA	22.8	22.9	0.1	<1	Negligible	Not significant
R_146	Western Road	525180	164079	Residential	Yes	Sutton AQMA	18.1	18.1	<0.1	<1	Negligible	Not significant
R_147	Sutton Common Road	525071	166417	Residential	Yes	Sutton AQMA	20.5	20.5	<0.1	<1	Negligible	Not significant
R_148	Gander Green Lane	524763	165147	Residential	Yes	Sutton AQMA	20.6	20.6	<0.1	<1	Negligible	Not significant
R_149	Stonecot Hill	524444	166537	Residential	Yes	Sutton AQMA	17.6	17.7	0.1	<1	Negligible	Not significant
R_150	Brighton Road	525839	162634	Residential	Yes	Sutton AQMA	14.8	14.8	<0.1	<1	Negligible	Not significant
R_151	Chelsea Gardens	524495	164758	Residential	Yes	Sutton AQMA	18.0	18.0	<0.1	<1	Negligible	Not significant
R_152	Clockhouse Lane West	501594	170161	Residential	Yes	M25 AQMA	22.1	22.1	<0.1	<1	Negligible	Not significant
R_153	High Street	508925	114291	Residential	Yes	Horsham AQMA No.1	16.6	16.5	-0.1	<-1	Negligible	Not significant
R_154	Church Street	508722	114272	Residential	Yes	Horsham AQMA No.1	13.9	13.8	-0.1	<-1	Negligible	Not significant
R_155	The Square	508762	114300	Residential	Yes	Horsham AQMA No.1	14.6	14.5	-0.1	<-1	Negligible	Not significant
R_156	Leatherhead Road	517256	161581	Residential	Yes	Kingston upon Thames AQMA	17.0	17.0	<0.1	<1	Negligible	Not significant

ID	Name	X	Y	Type	In AQMA?	AQMA Title	2038 Annual mean NO ₂ concentration (µg/m ³)			Change Relative to Air Quality Standard (%)	Impact	Significance
							Without Project	With Project	Change			
R_157	London Road	531518	167046	Residential	Yes	Croydon AQMA	21.2	21.2	<0.1	<1	Negligible	Not significant
R_158	Whitehorse Road	532722	167850	Residential	Yes	Croydon AQMA	23.2	23.2	<0.1	<1	Negligible	Not significant
R_159	Middleton Road	526321	167152	Residential	Yes	Merton AQMA	16.1	16.1	<0.1	<1	Negligible	Not significant
R_160	Sutton Common Road	525514	165655	Residential	Yes	Sutton AQMA	16.7	16.7	<0.1	<1	Negligible	Not significant
R_161	Sutton Common Road	524996	165347	Residential	Yes	Sutton AQMA	20.5	20.5	<0.1	<1	Negligible	Not significant
R_162	Gander Green Lane	524388	165673	Residential	Yes	Sutton AQMA	17.2	17.2	<0.1	<1	Negligible	Not significant
R_163	Langley Avenue	523687	165787	Residential	Yes	Sutton AQMA	16.4	16.5	0.1	<1	Negligible	Not significant
R_164	Clifford Road	534108	168204	Residential	Yes	Croydon AQMA	17.3	17.3	<0.1	<1	Negligible	Not significant
R_165	Portland Road	534695	167508	Residential	Yes	Croydon AQMA	19.5	19.5	<0.1	<1	Negligible	Not significant
R_166	Winchet Walk	535217	167292	Residential	Yes	Croydon AQMA	19.4	19.4	<0.1	<1	Negligible	Not significant
R_167	Bingham Road	534593	166321	Residential	Yes	Croydon AQMA	17.4	17.4	<0.1	<1	Negligible	Not significant
R_168	Brighton Road	528866	156711	Residential	Yes	Hooley AQMA	17.6	17.7	0.1	<1	Negligible	Not significant
R_169	Brighton Road	528792	156498	Residential	Yes	Hooley AQMA	21.5	21.6	0.1	<1	Negligible	Not significant
R_170	Brighton Road	528793	156359	Residential	Yes	Hooley AQMA	18.1	18.2	0.1	<1	Negligible	Not significant
R_171	Brighton Road	528720	156113	Residential	Yes	Hooley AQMA	15.0	15.1	0.1	<1	Negligible	Not significant
R_172	Lyne Close	500551	167196	Residential	No		24.4	24.4	<0.1	<1	Negligible	Not significant
R_173	Quincy Road	501482	171127	Residential	No		19.9	19.9	<0.1	<1	Negligible	Not significant
R_174	Grange Drive	529013	153199	Residential	Yes	AQMA No.10	17.5	17.5	<0.1	<1	Negligible	Not significant
R_175	Noahs Ark	555528	158028	Residential	No		11.5	11.5	<0.1	<1	Negligible	Not significant
R_176	Reigate Hill	525597	151669	Residential	Yes	AQMA No.11	15.3	15.2	-0.1	<-1	Negligible	Not significant
R_177	Povey Cross Road	526868	141948	Residential	No		16.7	17.8	1.1	3	Negligible	Not significant
R_178	Charlwood Road	526760	141955	Residential	No		16.5	17.5	1.0	3	Negligible	Not significant
R_179	Charlwood Road	526659	141909	Residential	No		16.3	17.4	1.1	3	Negligible	Not significant
R_180	Charlwood Road	526713	141940	Residential	No		16.8	17.8	1.0	3	Negligible	Not significant
R_181	Rookwood Park	515864	131541	Residential	No		9.0	9.0	<0.1	<1	Negligible	Not significant
R_182	Park Lane	555268	158119	Residential	Yes	AQMA No.3 (M26)	14.6	14.6	<0.1	<1	Negligible	Not significant
R_183	Rye Lane	551964	158070	Residential	Yes	AQMA No.3 (M26)	12.4	12.4	<0.1	<1	Negligible	Not significant
R_184	A224 London Road	550965	157676	Residential	Yes	AQMA No.3 (M26)	14.8	14.8	<0.1	<1	Negligible	Not significant
R_185	A224 London Road	550889	157723	Residential	Yes	AQMA No.3 (M26)	15.5	15.5	<0.1	<1	Negligible	Not significant
R_186	B2211 Sundridge Road	549920	158088	Residential	Yes	AQMA No.2 (M25)	19.2	19.3	0.1	<1	Negligible	Not significant
R_187	Sundridge Road	549822	157781	Residential	Yes	AQMA No.2 (M25)	14.4	14.5	0.1	<1	Negligible	Not significant
R_188	Chevening Road	549589	156676	Residential	No		14.3	14.3	<0.1	<1	Negligible	Not significant
R_189	B2211 Sundridge Road	549403	157058	Residential	No		14.2	14.3	0.1	<1	Negligible	Not significant
R_190	Combe Bank Drive	547965	156391	Residential	Yes	AQMA No.2 (M25)	17.2	17.3	0.1	<1	Negligible	Not significant
R_191	Brasted Hill Road	547255	156074	Residential	Yes	AQMA No.6 (M25-PM10)	17.5	17.6	0.1	<1	Negligible	Not significant
R_192	A233 London Road	544737	155185	Residential	No		15.2	15.3	0.1	<1	Negligible	Not significant
R_193	B269 Titsey Road	540690	154085	Residential	No		18.5	18.6	0.1	<1	Negligible	Not significant

ID	Name	X	Y	Type	In AQMA?	AQMA Title	2038 Annual mean NO ₂ concentration (µg/m ³)			Change Relative to Air Quality Standard (%)	Impact	Significance
							Without Project	With Project	Change			
R_194	Water Lane	540300	153826	Residential	No		13.3	13.3	<0.1	<1	Negligible	Not significant
R_195	Tandridgehill Lane	536846	153023	Residential	No		17.8	18.0	0.2	1	Negligible	Not significant
R_196	Selsdon Park Road	536729	163395	Residential	Yes	Croydon AQMA	16.3	16.3	<0.1	<1	Negligible	Not significant
R_197	A232 Wickham Road	535417	165668	Residential	Yes	Croydon AQMA	22.2	22.1	-0.1	<-1	Negligible	Not significant
R_198	A215 Shirley Road	535130	165942	Residential	Yes	Croydon AQMA	27.7	27.7	<0.1	<1	Negligible	Not significant
R_199	A215 Shirley Road	535091	165940	Residential	Yes	Croydon AQMA	21.7	21.7	<0.1	<1	Negligible	Not significant
R_200	Bakers Mead	535083	152651	Residential	No		14.8	14.9	0.1	<1	Negligible	Not significant
R_201	A222 Long Lane	534891	167003	Residential	Yes	Croydon AQMA	22.8	22.8	<0.1	<1	Negligible	Not significant
R_202	A2022 Addington Road	534881	162131	Residential	Yes	Croydon AQMA	15.9	15.9	<0.1	<1	Negligible	Not significant
R_203	A222 Lower Addiscombe Road	534705	166720	Residential	Yes	Croydon AQMA	19.8	19.8	<0.1	<1	Negligible	Not significant
R_204	A215 Portland Road	534694	167379	Residential	Yes	Croydon AQMA	22.8	22.8	<0.1	<1	Negligible	Not significant
R_205	A212 Coombe Lane	534662	164365	Residential	Yes	Croydon AQMA	14.9	14.9	<0.1	<1	Negligible	Not significant
R_206	North Park Lane	533803	152756	Residential	No		20.1	20.2	0.1	<1	Negligible	Not significant
R_207	A264 Turners Hill Road	533524	139242	Residential	No		13.9	13.9	<0.1	<1	Negligible	Not significant
R_208	A232 Chepstow Road	533298	165485	Residential	Yes	Croydon AQMA	20.5	20.6	0.1	<1	Negligible	Not significant
R_209	A222 Lower Addiscombe Road	533261	166316	Residential	Yes	Croydon AQMA	25.5	25.5	<0.1	<1	Negligible	Not significant
R_210	A222 Lower Addiscombe Road	533227	166324	Residential	Yes	Croydon AQMA	23.2	23.2	<0.1	<1	Negligible	Not significant
R_211	B243 Park Hill Road	533144	164721	Residential	Yes	Croydon AQMA	21.2	21.4	0.2	1	Negligible	Not significant
R_212	Smallfield Road	533072	143273	Residential	No		11.6	11.7	0.1	<1	Negligible	Not significant
R_213	A212 Coombe Road	533053	164722	Residential	Yes	Croydon AQMA	18.6	18.7	0.1	<1	Negligible	Not significant
R_214	A232 Fairfield Road	533041	165418	Residential	Yes	Croydon AQMA	18.8	18.8	<0.1	<1	Negligible	Not significant
R_215	Outwood Lane	532984	146159	Residential	No		11.4	11.5	0.1	<1	Negligible	Not significant
R_216	The Conduit	532916	152773	Residential	No		19.4	19.5	0.1	<1	Negligible	Not significant
R_217	A264 Copthorne Common	532876	139259	Residential	No		13.2	13.2	<0.1	<1	Negligible	Not significant
R_218	Outwood Lane	532864	145763	Residential	No		10.1	10.2	0.1	<1	Negligible	Not significant
R_219	Knowle Green Gayhouse Lane	532856	145436	Residential	No		9.7	9.8	0.1	<1	Negligible	Not significant
R_220	A212 Grange Road	532768	168254	Residential	Yes	Croydon AQMA	22.1	22.1	<0.1	<1	Negligible	Not significant
R_221	A235 South End	532646	164301	Residential	Yes	Croydon AQMA	22.6	22.7	0.1	<1	Negligible	Not significant
R_222	Borers Arms Road	532646	139279	Residential	No		13.4	13.5	0.1	<1	Negligible	Not significant
R_223	A212 Park Lane	532641	164859	Residential	Yes	Croydon AQMA	22.3	22.5	0.2	1	Negligible	Not significant
R_224	A232 Barclay Road	532639	165333	Residential	Yes	Croydon AQMA	27.9	27.8	-0.1	<-1	Negligible	Not significant
R_225	A212 Coombe Road	532604	164841	Residential	Yes	Croydon AQMA	21.8	22.0	0.2	1	Negligible	Not significant
R_226	Miller's Lane	532600	145425	Residential	No		10.3	10.5	0.2	1	Negligible	Not significant
R_227	Beech House Road	532598	165169	Residential	Yes	Croydon AQMA	24.7	24.8	0.1	<1	Negligible	Not significant
R_228	A212 Northcote Road	532566	167082	Residential	Yes	Croydon AQMA	25.1	25.2	0.1	<1	Negligible	Not significant
R_229	A212 Whitehorse Road	532554	167043	Residential	Yes	Croydon AQMA	23.6	23.6	<0.1	<1	Negligible	Not significant
R_230	Scott's Hill	532554	144749	Residential	No		10.1	10.2	0.1	<1	Negligible	Not significant

ID	Name	X	Y	Type	In AQMA?	AQMA Title	2038 Annual mean NO ₂ concentration (µg/m ³)			Change Relative to Air Quality Standard (%)	Impact	Significance
							Without Project	With Project	Change			
R_231	A232 The Croydon Flyover	532545	165233	Residential	Yes	Croydon AQMA	27.1	27.0	-0.1	<-1	Negligible	Not significant
R_232	A235 Brighton Road	532535	163311	Residential	Yes	Croydon AQMA	19.4	19.5	0.1	<1	Negligible	Not significant
R_233	A235 South End	532498	164469	Residential	Yes	Croydon AQMA	21.6	21.4	-0.2	-1	Negligible	Not significant
R_234	A235 South End	532457	164474	Residential	Yes	Croydon AQMA	22.7	22.0	-0.7	-2	Negligible	Not significant
R_235	A212 Wellesley Road	532436	166557	Residential	Yes	Croydon AQMA	23.0	23.2	0.2	1	Negligible	Not significant
R_236	Miller's Lane	532410	145572	Residential	No		9.7	9.9	0.2	1	Negligible	Not significant
R_237	A222 St James's Road	532313	166615	Residential	Yes	Croydon AQMA	21.9	22.0	0.1	<1	Negligible	Not significant
R_238	Copthorne Bank	532257	140587	Residential	No		9.8	9.8	<0.1	<1	Negligible	Not significant
R_239	Redehall Villas Effingham Road Horley	532225	141020	Residential	No		12.7	12.7	<0.1	<1	Negligible	Not significant
R_240	Borers Arms Road	532221	139484	Residential	No		10.0	10.1	0.1	<1	Negligible	Not significant
R_241	A2022 Downs Court Road	532215	160766	Residential	Yes	Croydon AQMA	15.9	15.9	<0.1	<1	Negligible	Not significant
R_242	Copthorne Bank	532212	140117	Residential	No		9.7	9.8	0.1	<1	Negligible	Not significant
R_243	A235 Brighton Road	532126	162400	Residential	Yes	Croydon AQMA	17.9	18.0	0.1	<1	Negligible	Not significant
R_244	Plough Road	532124	143109	Residential	No		11.4	11.5	0.1	<1	Negligible	Not significant
R_245	A235 Brighton Road	532093	162406	Residential	Yes	Croydon AQMA	17.3	17.3	<0.1	<1	Negligible	Not significant
R_246	A232 Pump Pail North	532091	165061	Residential	Yes	Croydon AQMA	27.4	27.2	-0.2	-1	Negligible	Not significant
R_247	Wasp Green Lane	532076	145535	Residential	No		9.7	9.9	0.2	1	Negligible	Not significant
R_248	Copthorne Bank	532038	139746	Residential	No		9.6	9.7	0.1	<1	Negligible	Not significant
R_249	Redehall Road Smallfield Horley	532031	142018	Residential	No		11.1	11.2	0.1	<1	Negligible	Not significant
R_250	A232 Duppas Hill Lane	532026	164979	Residential	Yes	Croydon AQMA	22.2	22.2	<0.1	<1	Negligible	Not significant
R_251	A213 St James's Road	532019	166677	Residential	Yes	Croydon AQMA	20.3	20.3	<0.1	<1	Negligible	Not significant
R_252	Wasp Green Lane	531995	145963	Residential	No		9.9	10.1	0.2	1	Negligible	Not significant
R_253	Chapel Road	531973	144048	Residential	No		10.7	10.8	0.1	<1	Negligible	Not significant
R_254	Redehall Road	531967	142230	Residential	No		11.6	11.7	0.1	<1	Negligible	Not significant
R_255	Broadbridge Lane	531961	141653	Residential	No		10.6	10.7	0.1	<1	Negligible	Not significant
R_256	Copthorne Bank	531958	139619	Residential	No		10.5	10.5	<0.1	<1	Negligible	Not significant
R_257	A22 Godstone Road	531901	160650	Residential	Yes	Croydon AQMA	15.6	15.6	<0.1	<1	Negligible	Not significant
R_258	Miller's Lane	531842	145325	Residential	No		10.1	10.3	0.2	1	Negligible	Not significant
R_259	Plough Road	531817	143111	Residential	No		13.3	13.4	0.1	<1	Negligible	Not significant
R_260	New Road	531800	143228	Residential	No		14.6	14.7	0.1	<1	Negligible	Not significant
R_261	A235 London Road	531781	166593	Residential	Yes	Croydon AQMA	23.3	23.3	<0.1	<1	Negligible	Not significant
R_262	A264 Copthorne Common	531714	138913	Residential	No		13.2	13.3	0.1	<1	Negligible	Not significant
R_263	Broadbridge Lane	531684	141725	Residential	No		10.4	10.5	0.1	<1	Negligible	Not significant
R_264	A2022 Downs Court Road	531636	161190	Residential	Yes	Croydon AQMA	16.7	16.7	<0.1	<1	Negligible	Not significant
R_265	Big Common Lane	531617	150849	Residential	No		15.9	16.2	0.3	1	Negligible	Not significant
R_266	Cooper's Hill Road	531592	149398	Residential	No		16.0	16.3	0.3	1	Negligible	Not significant
R_267	A22 Godstone Road	531568	161198	Residential	Yes	Croydon AQMA	16.3	16.3	<0.1	<1	Negligible	Not significant

ID	Name	X	Y	Type	In AQMA?	AQMA Title	2038 Annual mean NO ₂ concentration (µg/m ³)			Change Relative to Air Quality Standard (%)	Impact	Significance
							Without Project	With Project	Change			
R_268	Miller's Lane	531501	145404	Residential	No		10.9	11.1	0.2	1	Negligible	Not significant
R_269	Russlyns Rookery Hill	531461	145385	Residential	No		11.1	11.3	0.2	1	Negligible	Not significant
R_270	Weatherhill Road	531456	143329	Residential	No		13.8	13.9	0.1	<1	Negligible	Not significant
R_271	Edgehill Road	531444	162399	Residential	Yes	Croydon AQMA	17.0	17.0	<0.1	<1	Negligible	Not significant
R_272	A213 Sumner Road	531438	166326	Residential	Yes	Croydon AQMA	25.8	25.8	<0.1	<1	Negligible	Not significant
R_273	Rookery Hill	531420	144902	Residential	No		11.5	11.7	0.2	1	Negligible	Not significant
R_274	Deans Lane	531412	150654	Residential	No		16.6	16.9	0.3	1	Negligible	Not significant
R_275	Cooper's Hill Road	531409	148642	Residential	No		19.6	20.0	0.4	1	Negligible	Not significant
R_276	B266 Brigstock Road	531320	167709	Residential	Yes	Croydon AQMA	21.9	22.0	0.1	<1	Negligible	Not significant
R_277	Cophorne Bank	531308	139440	Residential	No		11.0	11.1	0.1	<1	Negligible	Not significant
R_278	Oakwood Road	531301	152984	Residential	No		16.6	16.7	0.1	<1	Negligible	Not significant
R_279	Raymead Avenue	531300	167777	Residential	Yes	Croydon AQMA	23.8	23.9	0.1	<1	Negligible	Not significant
R_280	Weatherhill Road	531277	143333	Residential	No		13.7	13.9	0.2	1	Negligible	Not significant
R_281	Broadbridge Lane	531265	142475	Residential	No		11.6	11.8	0.2	1	Negligible	Not significant
R_282	A232 Stafford Road	531263	164871	Residential	Yes	Croydon AQMA	22.5	22.6	0.1	<1	Negligible	Not significant
R_283	Wheelers Lane	531262	142978	Residential	No		12.4	12.6	0.2	1	Negligible	Not significant
R_284	Broadbridge Lane	531261	142718	Residential	No		12.1	12.3	0.2	1	Negligible	Not significant
R_285	A23 Purley Way	531258	161819	Residential	Yes	Croydon AQMA	19.4	19.5	0.1	<1	Negligible	Not significant
R_286	Kistbridge House Brookhill Road Crawley	531251	138832	Residential	No		22.4	22.6	0.2	1	Negligible	Not significant
R_287	Weatherhill Road	531245	143370	Residential	No		14.6	14.8	0.2	1	Negligible	Not significant
R_288	Broadbridge Lane	531233	143133	Residential	No		13.2	13.4	0.2	1	Negligible	Not significant
R_289	A23 Epsom Road	531221	164848	Residential	Yes	Croydon AQMA	20.8	20.8	<0.1	<1	Negligible	Not significant
R_290	A23 Brighton Road	531217	161574	Residential	Yes	Croydon AQMA	22.4	22.5	0.1	<1	Negligible	Not significant
R_291	Ontario Close Smallfield Horley	531217	142916	Residential	No		12.8	13.0	0.2	1	Negligible	Not significant
R_292	Merstham Road	531196	151994	Residential	No		20.3	20.7	0.4	1	Negligible	Not significant
R_293	A23 Brighton Road	531192	161536	Residential	Yes	Croydon AQMA	20.1	20.2	0.1	<1	Negligible	Not significant
R_294	Erica Way Cophorne	531176	138830	Residential	No		16.5	16.6	0.1	<1	Negligible	Not significant
R_295	A23 Purley Way	531157	165276	Residential	Yes	Croydon AQMA	25.1	25.1	<0.1	<1	Negligible	Not significant
R_296	B275 Denning Avenue	531136	164565	Residential	Yes	Croydon AQMA	22.0	22.0	<0.1	<1	Negligible	Not significant
R_297	B275 Denning Avenue	531118	164529	Residential	Yes	Croydon AQMA	22.5	22.5	<0.1	<1	Negligible	Not significant
R_298	A23 Foxley Lane	531115	161741	Residential	Yes	Croydon AQMA	19.3	19.3	<0.1	<1	Negligible	Not significant
R_299	Cooper Close	531088	143308	Residential	No		14.7	15.0	0.3	1	Negligible	Not significant
R_300	Crab Hill Lane	531034	147451	Residential	No		21.2	21.7	0.5	1	Negligible	Not significant
R_301	Gilstead Hathersham Close Horley	531028	143596	Residential	No		18.9	19.3	0.4	1	Negligible	Not significant
R_302	Merstham Road	531000	152554	Residential	No		20.3	20.7	0.4	1	Negligible	Not significant
R_303	A232 Croydon Road	530998	164848	Residential	Yes	Croydon AQMA	20.2	20.2	<0.1	<1	Negligible	Not significant
R_304	Warwick Wold Road	530939	152742	Residential	No		19.8	20.3	0.5	1	Negligible	Not significant

ID	Name	X	Y	Type	In AQMA?	AQMA Title	2038 Annual mean NO ₂ concentration (µg/m ³)			Change Relative to Air Quality Standard (%)	Impact	Significance
							Without Project	With Project	Change			
R_305	Burstow	530934	142367	Residential	No		14.5	14.7	0.2	1	Negligible	Not significant
R_306	Shiplebridge Lane	530912	139448	Residential	No		11.0	11.1	0.1	<1	Negligible	Not significant
R_307	Peeks Brook Lane Horley	530901	142811	Residential	No		19.0	19.4	0.4	1	Negligible	Not significant
R_308	Hathersham Lane	530891	143555	Residential	No		15.3	15.7	0.4	1	Negligible	Not significant
R_309	Smallfield Road	530884	143385	Residential	No		15.2	15.6	0.4	1	Negligible	Not significant
R_310	A236 Mitcham Road	530866	166794	Residential	Yes	Croydon AQMA	27.3	27.3	<0.1	<1	Negligible	Not significant
R_311	A23 Thornton Road	530862	166856	Residential	Yes	Croydon AQMA	30.9	31.0	0.1	<1	Negligible	Not significant
R_312	Trentham Peeks Brook Lane Horley	530818	142438	Residential	No		18.5	18.9	0.4	1	Negligible	Not significant
R_313	Copthorne Road Crawley	530812	138526	Residential	No		12.3	12.4	0.1	<1	Negligible	Not significant
R_314	Turners Hill Road West Sussex	530811	136824	Residential	No		11.8	11.9	0.1	<1	Negligible	Not significant
R_315	Woolborough Lane Outwood	530811	146003	Residential	No		14.6	14.9	0.3	1	Negligible	Not significant
R_316	Shiplebridge Lane	530801	140162	Residential	No		11.7	11.8	0.1	<1	Negligible	Not significant
R_317	Smallfield Road	530638	143448	Residential	No		14.0	14.3	0.3	1	Negligible	Not significant
R_318	Turners Hill Road	530579	136814	Residential	No		13.3	13.4	0.1	<1	Negligible	Not significant
R_319	Ellerton Peeks Brook Lane Burstow	530551	141921	Residential	No		15.6	16.0	0.4	1	Negligible	Not significant
R_320	Church Lane	530540	141081	Residential	No		13.1	13.3	0.2	1	Negligible	Not significant
R_321	Antlands Lane East	530475	140487	Residential	No		19.2	19.5	0.3	1	Negligible	Not significant
R_322	Ticehurst Close Crawley	530433	136793	Residential	No		15.8	16.0	0.2	1	Negligible	Not significant
R_323	Turners Hill Road West Sussex	530432	137275	Residential	No		15.8	15.9	0.1	<1	Negligible	Not significant
R_324	Althestan Close	530429	136555	Residential	No		16.6	16.8	0.2	1	Negligible	Not significant
R_325	Turners Hill Road	530427	136864	Residential	No		15.6	15.8	0.2	1	Negligible	Not significant
R_326	A23 Brighton Road	530422	160292	Residential	Yes	Croydon AQMA	15.6	15.7	0.1	<1	Negligible	Not significant
R_327	B2030 Smitham Downs Road	530414	160350	Residential	Yes	Croydon AQMA	17.4	17.4	<0.1	<1	Negligible	Not significant
R_328	Brook Lane House Brook Lane Horley	530408	141552	Residential	No		14.5	15.0	0.5	1	Negligible	Not significant
R_329	Kelso Close	530391	137072	Residential	No		15.5	15.7	0.2	1	Negligible	Not significant
R_330	Antlands Lane West	530381	140504	Residential	No		16.3	16.6	0.3	1	Negligible	Not significant
R_331	B2030 Stoats Nest Road	530363	160237	Residential	Yes	Croydon AQMA	16.4	16.4	<0.1	<1	Negligible	Not significant
R_332	Peeks Brook Lane	530361	141333	Residential	No		13.1	13.3	0.2	1	Negligible	Not significant
R_333	Rockshaw Road	530351	153663	Residential	No		15.4	15.5	0.1	<1	Negligible	Not significant
R_334	Peeks Brook Lane	530340	140654	Residential	No		14.8	15.0	0.2	1	Negligible	Not significant
R_335	Haslemere Close	530300	164041	Residential	Yes	Sutton AQMA	20.5	20.5	<0.1	<1	Negligible	Not significant
R_336	Foxglove Drive	530212	139499	Residential	No		14.7	14.9	0.2	1	Negligible	Not significant
R_337	The Canter	530195	137401	Residential	No		12.4	12.6	0.2	1	Negligible	Not significant
R_338	Rockshaw Road	530182	153828	Residential	No		14.6	14.7	0.1	<1	Negligible	Not significant
R_339	The Ridings	530173	136860	Residential	No		12.2	12.4	0.2	1	Negligible	Not significant
R_340	Aquamarine Close	530162	139321	Residential	No		14.0	14.2	0.2	1	Negligible	Not significant
R_341	Stace Way	530118	137600	Residential	No		12.8	12.9	0.1	<1	Negligible	Not significant

ID	Name	X	Y	Type	In AQMA?	AQMA Title	2038 Annual mean NO ₂ concentration (µg/m ³)			Change Relative to Air Quality Standard (%)	Impact	Significance
							Without Project	With Project	Change			
R_342	Emerald Road	530117	139081	Residential	No		13.7	13.9	0.2	1	Negligible	Not significant
R_343	Saxon Road Pound Hill Crawley	530106	136549	Residential	No		10.9	11.0	0.1	<1	Negligible	Not significant
R_344	A2220 Copthorne Road	530084	137799	Residential	No		14.3	14.4	0.1	<1	Negligible	Not significant
R_345	Hocken Mead	530079	137898	Residential	No		14.9	15.0	0.1	<1	Negligible	Not significant
R_346	Balcombe Road	530075	135674	Residential	No		15.9	16.0	0.1	<1	Negligible	Not significant
R_347	Church Road	530072	136507	Residential	No		10.9	11.0	0.1	<1	Negligible	Not significant
R_348	Binney Court	530062	138147	Residential	No		13.9	14.1	0.2	1	Negligible	Not significant
R_349	Ferndown	530037	138566	Residential	No		13.7	13.8	0.1	<1	Negligible	Not significant
R_350	Ferndown Crawley	530005	138613	Residential	No		13.4	13.5	0.1	<1	Negligible	Not significant
R_351	A232 Croydon Road	529992	164954	Residential	Yes	Sutton AQMA	18.7	18.7	<0.1	<1	Negligible	Not significant
R_352	B2036 Balcombe Road	529986	135701	Residential	No		14.4	14.5	0.1	<1	Negligible	Not significant
R_353	Hocken Mead Pound Hill Crawley	529971	137779	Residential	No		16.8	16.9	0.1	<1	Negligible	Not significant
R_354	Turners Hill Road	529966	136853	Residential	No		13.2	13.3	0.1	<1	Negligible	Not significant
R_355	Laxton Gardens	529965	153265	Residential	No		15.6	15.6	<0.1	<1	Negligible	Not significant
R_356	B2036 Balcombe Road	529937	136134	Residential	No		13.1	13.2	0.1	<1	Negligible	Not significant
R_357	B2036 Balcombe Road	529926	135810	Residential	No		17.8	18.1	0.3	1	Negligible	Not significant
R_358	B2036 Balcombe Road	529913	135491	Residential	No		16.4	16.5	0.1	<1	Negligible	Not significant
R_359	Shaftesbury Road	529910	135872	Residential	No		16.0	16.2	0.2	1	Negligible	Not significant
R_360	Pagewood Close	529899	135459	Residential	No		16.8	16.9	0.1	<1	Negligible	Not significant
R_361	B2036 Balcombe Road	529834	136436	Residential	No		13.1	13.2	0.1	<1	Negligible	Not significant
R_362	Ferndown Pound Hill	529830	138633	Residential	No		15.5	15.6	0.1	<1	Negligible	Not significant
R_363	Spinney Cottage Balcombe Road Horley	529827	140570	Residential	No		13.6	13.7	0.1	<1	Negligible	Not significant
R_364	Radford Road	529818	140025	Residential	No		13.9	14.2	0.3	1	Negligible	Not significant
R_365	Carter Road	529806	135349	Residential	No		16.0	16.1	0.1	<1	Negligible	Not significant
R_366	Daffodil Crescent	529783	139274	Residential	No		13.5	13.6	0.1	<1	Negligible	Not significant
R_367	B2036 Balcombe Road	529776	136347	Residential	No		12.6	12.7	0.1	<1	Negligible	Not significant
R_368	Langwood Drive	529760	143281	Residential	No		14.5	14.8	0.3	1	Negligible	Not significant
R_369	B2036 Balcombe Road	529757	136911	Residential	No		13.6	13.6	<0.1	<1	Negligible	Not significant
R_370	Worth Road	529756	136750	Residential	No		13.3	13.3	<0.1	<1	Negligible	Not significant
R_371	A237 Lion Green Road	529755	159381	Residential	Yes	Croydon AQMA	19.0	19.1	0.1	<1	Negligible	Not significant
R_372	Knighton Close Crawley	529745	138614	Residential	No		17.0	17.1	0.1	<1	Negligible	Not significant
R_373	Oakfields Crawley	529742	137604	Residential	No		17.8	17.9	0.1	<1	Negligible	Not significant
R_374	B2036 Balcombe Road	529739	137883	Residential	No		15.1	15.2	0.1	<1	Negligible	Not significant
R_375	Worth Road	529732	136776	Residential	No		14.8	14.9	0.1	<1	Negligible	Not significant
R_376	B2036 Balcombe Road	529731	138221	Residential	No		14.7	14.8	0.1	<1	Negligible	Not significant
R_377	Wentworth Drive	529721	137357	Residential	No		14.8	14.9	0.1	<1	Negligible	Not significant
R_378	Cross Oak Lane	529721	145328	Residential	No		10.3	10.6	0.3	1	Negligible	Not significant

ID	Name	X	Y	Type	In AQMA?	AQMA Title	2038 Annual mean NO ₂ concentration (µg/m ³)			Change Relative to Air Quality Standard (%)	Impact	Significance
							Without Project	With Project	Change			
R_379	Maidenbower Drive	529709	136026	Residential	No		12.3	12.4	0.1	<1	Negligible	Not significant
R_380	B2036 Balcombe Road	529698	137571	Residential	No		17.5	17.7	0.2	1	Negligible	Not significant
R_381	B2036 Balcombe Road	529704	139741	Residential	No		14.7	14.8	0.1	<1	Negligible	Not significant
R_382	Maidenbower Drive	529654	136158	Residential	No		12.1	12.1	<0.1	<1	Negligible	Not significant
R_383	Boleyn Close	529644	135155	Residential	No		15.5	15.6	0.1	<1	Negligible	Not significant
R_384	Maidenbower Drive	529631	135809	Residential	No		12.5	12.5	<0.1	<1	Negligible	Not significant
R_385	Radford Road	529529	139902	Residential	No		13.0	13.2	0.2	1	Negligible	Not significant
R_386	St Catherines Road	529526	138327	Residential	No		13.6	13.7	0.1	<1	Negligible	Not significant
R_387	Gabriel Road	529520	134990	Residential	No		15.2	15.3	0.1	<1	Negligible	Not significant
R_388	Capua Court	529507	138583	Residential	Yes	Hazelwick AQMA	17.4	17.5	0.1	<1	Negligible	Not significant
R_389	Balcombe Road Crawley	529479	141506	Residential	No		17.6	17.5	-0.1	<-1	Negligible	Not significant
R_390	Wimblehurst Road Pound Hill	529389	139529	Residential	No		12.5	12.6	0.1	<1	Negligible	Not significant
R_391	A237 Woodcote Road	529381	161740	Residential	Yes	Croydon AQMA	16.2	16.3	0.1	<1	Negligible	Not significant
R_392	A237 Smitham Bottom Lane	529367	161669	Residential	Yes	Croydon AQMA	15.6	15.6	<0.1	<1	Negligible	Not significant
R_393	Balcombe Road Horley	529351	141854	Residential	No		19.2	19.2	<0.1	<1	Negligible	Not significant
R_394	Balcombe Road	529330	141961	Residential	No		17.9	18.1	0.2	1	Negligible	Not significant
R_395	Somerville Drive	529329	138062	Residential	No		13.2	13.3	0.1	<1	Negligible	Not significant
R_396	A23 Brighton Road	529326	158135	Residential	Yes	Croydon AQMA	17.7	17.7	<0.1	<1	Negligible	Not significant
R_397	St. Hildas Close Pound Hill	529316	138537	Residential	Yes	Hazelwick AQMA	15.9	16.1	0.2	1	Negligible	Not significant
R_398	Grattons Drive	529315	137470	Residential	No		15.0	15.1	0.1	<1	Negligible	Not significant
R_399	Wheatfield Way	529312	143703	Residential	No		14.2	14.5	0.3	1	Negligible	Not significant
R_400	B2036 Balcombe Road	529299	141906	Residential	Yes	AQMA No.3	18.2	18.3	0.1	<1	Negligible	Not significant
R_401	B2036 Balcombe Road	529291	142055	Residential	No		18.0	18.2	0.2	1	Negligible	Not significant
R_402	Balcombe Road Horley	529278	141995	Residential	Yes	AQMA No.3	18.1	18.4	0.3	1	Negligible	Not significant
R_403	Grattons Drive	529267	137697	Residential	No		14.2	14.3	0.1	<1	Negligible	Not significant
R_404	Warttersville Way	529243	142085	Residential	Yes	AQMA No.3	17.6	17.9	0.3	1	Negligible	Not significant
R_405	Wheatfield Way	529237	143358	Residential	No		15.0	15.4	0.4	1	Negligible	Not significant
R_406	Bayhome Lodge Balcombe Road Horley	529225	142147	Residential	Yes	AQMA No.3	17.5	17.9	0.4	1	Negligible	Not significant
R_407	Lake Cottage Cross Oak Lane	529221	145210	Residential	No		10.2	10.4	0.2	1	Negligible	Not significant
R_408	Worth Road	529217	137013	Residential	No		14.7	14.8	0.1	<1	Negligible	Not significant
R_409	Grattons Drive	529216	137971	Residential	No		13.6	13.7	0.1	<1	Negligible	Not significant
R_410	B2031 Shepherd's Hill	529210	154302	Residential	No		16.1	16.2	0.1	<1	Negligible	Not significant
R_411	Ashcombe Road	529200	153553	Residential	Yes	AQMA No.1 (M25)	33.1	33.4	0.3	1	Negligible	Not significant
R_412	Wheatfield Way	529199	143500	Residential	No		14.3	14.7	0.4	1	Negligible	Not significant
R_413	Wheatfield Way	529195	143377	Residential	No		15.0	15.4	0.4	1	Negligible	Not significant
R_414	B2036 Balcombe Road	529184	142352	Residential	No		17.4	17.8	0.4	1	Negligible	Not significant
R_415	Woodfield Close	529183	157833	Residential	Yes	Croydon AQMA	14.7	14.7	<0.1	<1	Negligible	Not significant

ID	Name	X	Y	Type	In AQMA?	AQMA Title	2038 Annual mean NO ₂ concentration (µg/m ³)			Change Relative to Air Quality Standard (%)	Impact	Significance
							Without Project	With Project	Change			
R_416	Apperlie Drive	529177	142296	Residential	Yes	AQMA No.3	17.6	18.0	0.4	1	Negligible	Not significant
R_417	Clare Close	529159	138423	Residential	No		13.7	13.8	0.1	<1	Negligible	Not significant
R_418	Picketts Lane	529142	145626	Residential	No		10.0	10.2	0.2	1	Negligible	Not significant
R_419	Castle Drive	529131	142494	Residential	No		16.9	17.3	0.4	1	Negligible	Not significant
R_420	B2036 Balcombe Road	529129	142393	Residential	Yes	AQMA No.3	17.0	17.4	0.4	1	Negligible	Not significant
R_421	A23 London Road North	529114	154253	Residential	No		14.8	14.9	0.1	<1	Negligible	Not significant
R_422	Billinton Drive	529080	136030	Residential	No		12.4	12.5	0.1	<1	Negligible	Not significant
R_423	B2036 Balcombe Road	529076	142515	Residential	Yes	AQMA No.3	16.7	17.2	0.5	1	Negligible	Not significant
R_424	B2031 Shepherd's Hill	529053	154327	Residential	No		15.8	15.9	0.1	<1	Negligible	Not significant
R_425	B2036 Balcombe Road	529048	142560	Residential	Yes	AQMA No.3	16.8	17.2	0.4	1	Negligible	Not significant
R_426	Victoria Road	529038	142603	Residential	No		17.8	18.2	0.4	1	Negligible	Not significant
R_427	A23 London Road North	529022	153448	Residential	Yes	AQMA No.10	19.3	19.3	<0.1	<1	Negligible	Not significant
R_428	Radford Road Pound Hill Crawley	529019	139599	Residential	No		13.0	13.3	0.3	1	Negligible	Not significant
R_429	Smallfield Road	529015	143372	Residential	No		14.6	15.0	0.4	1	Negligible	Not significant
R_430	A23 High Street	528992	153327	Residential	Yes	AQMA No.10	17.0	17.0	<0.1	<1	Negligible	Not significant
R_431	B2036 Balcombe Road	528988	142821	Residential	No		17.4	17.9	0.5	1	Negligible	Not significant
R_432	Wheatfield Way	528985	143814	Residential	No		14.5	14.9	0.4	1	Negligible	Not significant
R_433	A23 London Road South	528974	153073	Residential	Yes	AQMA No.10	14.6	14.7	0.1	<1	Negligible	Not significant
R_434	Victoria Road	528972	142602	Residential	Yes	AQMA No.3	17.0	17.4	0.4	1	Negligible	Not significant
R_435	Beckford Way	528967	134412	Residential	No		16.7	16.8	0.1	<1	Negligible	Not significant
R_436	Victoria Road	528944	142660	Residential	No		17.1	17.6	0.5	1	Negligible	Not significant
R_437	A237 Woodcote Road	528942	163669	Residential	Yes	Sutton AQMA	20.6	20.6	<0.1	<1	Negligible	Not significant
R_438	St Mary's Drive	528940	137133	Residential	Yes	Hazelwick AQMA (extension)	24.4	24.5	0.1	<1	Negligible	Not significant
R_439	Billinton Drive	528926	136271	Residential	No		14.9	14.9	<0.1	<1	Negligible	Not significant
R_440	Smallmead	528922	143320	Residential	No		15.2	15.6	0.4	1	Negligible	Not significant
R_441	Chaucer Road	528919	137668	Residential	No		22.2	22.3	0.1	<1	Negligible	Not significant
R_442	A2220 Worth Park Avenue	528900	137119	Residential	Yes	Hazelwick AQMA (extension)	26.5	26.6	0.1	<1	Negligible	Not significant
R_443	A2220 Worth Park Avenue	528890	137086	Residential	Yes	Hazelwick AQMA (extension)	23.9	24.0	0.1	<1	Negligible	Not significant
R_444	Brookfield Drive	528887	144193	Residential	No		12.6	12.9	0.3	1	Negligible	Not significant
R_445	Brookfield Drive	528879	144218	Residential	No		13.9	14.2	0.3	1	Negligible	Not significant
R_446	B2036 Balcombe Road	528878	143130	Residential	No		15.6	16.1	0.5	1	Negligible	Not significant
R_447	Limes Avenue	528881	142649	Residential	Yes	AQMA No.3	16.9	17.4	0.5	1	Negligible	Not significant
R_448	Billinton Drive	528873	136838	Residential	No		15.0	15.0	<0.1	<1	Negligible	Not significant
R_449	Station Hill	528871	137075	Residential	Yes	Hazelwick AQMA (extension)	24.1	24.2	0.1	<1	Negligible	Not significant
R_450	Gatton Bottom	528869	153732	Residential	No		23.6	23.7	0.1	<1	Negligible	Not significant
R_451	Victoria Road	528847	142699	Residential	No		17.1	17.6	0.5	1	Negligible	Not significant

ID	Name	X	Y	Type	In AQMA?	AQMA Title	2038 Annual mean NO ₂ concentration (µg/m ³)			Change Relative to Air Quality Standard (%)	Impact	Significance
							Without Project	With Project	Change			
R_452	St Mary's Drive	528846	137806	Residential	No		21.8	21.9	0.1	<1	Negligible	Not significant
R_453	Newbridge Cottage Tinsley Green Crawley	528832	139578	Residential	No		13.7	13.9	0.2	1	Negligible	Not significant
R_454	Thatchers Close Horley	528823	144036	Residential	No		12.9	13.3	0.4	1	Negligible	Not significant
R_455	A23 Brighton Road	528809	156561	Residential	Yes	Hooley AQMA	19.1	19.2	0.1	<1	Negligible	Not significant
R_456	Quality Street	528796	153630	Residential	No		19.7	19.8	0.1	<1	Negligible	Not significant
R_457	Victoria Road	528792	142675	Residential	Yes	AQMA No.3	16.9	17.4	0.5	1	Negligible	Not significant
R_458	B2036 Balcombe Road	528786	143305	Residential	No		17.3	17.7	0.4	1	Negligible	Not significant
R_459	A23 Brighton Road	528776	156248	Residential	Yes	Hooley AQMA	17.2	17.3	0.1	<1	Negligible	Not significant
R_460	B2036 Balcombe Road	528771	143285	Residential	No		17.1	17.5	0.4	1	Negligible	Not significant
R_461	Victoria Road	528749	142672	Residential	Yes	AQMA No.3	16.9	17.4	0.5	1	Negligible	Not significant
R_462	Victoria Road	528715	142663	Residential	Yes	AQMA No.3	16.8	17.3	0.5	1	Negligible	Not significant
R_463	Station Approach	528709	142930	Residential	No		16.1	16.6	0.5	1	Negligible	Not significant
R_464	Ladbroke Road	528691	144054	Residential	No		12.6	12.9	0.3	1	Negligible	Not significant
R_465	London Road North	528649	154927	Residential	No		13.1	13.2	0.1	<1	Negligible	Not significant
R_466	Hazelwick Avenue	528645	137025	Residential	Yes	Hazelwick AQMA (extension)	24.8	24.9	0.1	<1	Negligible	Not significant
R_467	Mill Road	528641	137313	Residential	Yes	Hazelwick AQMA	21.5	21.6	0.1	<1	Negligible	Not significant
R_468	Yattendon Road	528641	143161	Residential	No		16.1	16.5	0.4	1	Negligible	Not significant
R_469	Hazelwick Avenue	528640	137051	Residential	Yes	Hazelwick AQMA (extension)	24.0	24.1	0.1	<1	Negligible	Not significant
R_470	A237 Manor Road	528635	164755	Residential	Yes	Sutton AQMA	19.7	19.8	0.1	<1	Negligible	Not significant
R_471	Yattendon Road	528634	143218	Residential	No		15.5	15.9	0.4	1	Negligible	Not significant
R_472	Hazelwick Road	528633	137085	Residential	Yes	Hazelwick AQMA	23.0	23.0	<0.1	<1	Negligible	Not significant
R_473	Hazelwick Road	528626	137067	Residential	Yes	Hazelwick AQMA (extension)	22.7	22.7	<0.1	<1	Negligible	Not significant
R_474	Hyperion Walk	528625	142363	Residential	Yes	AQMA No.3	17.7	18.3	0.6	2	Negligible	Not significant
R_475	A237 Manor Road North	528616	164790	Residential	Yes	Sutton AQMA	20.4	20.4	<0.1	<1	Negligible	Not significant
R_476	A2220 Haslett Avenue East	528614	136968	Residential	Yes	Hazelwick AQMA (extension)	19.0	19.1	0.1	<1	Negligible	Not significant
R_477	The Dell	528609	143745	Residential	No		14.8	15.2	0.4	1	Negligible	Not significant
R_478	Ladbroke Road	528605	144059	Residential	No		13.0	13.3	0.3	1	Negligible	Not significant
R_479	A2220 Haslett Avenue East	528605	136960	Residential	Yes	Hazelwick AQMA (extension)	18.5	18.6	0.1	<1	Negligible	Not significant
R_480	Greenings The Crescent Horley	528592	141764	Residential	Yes	AQMA No.3	26.2	26.7	0.5	1	Negligible	Not significant
R_481	Oakwood Road	528589	143404	Residential	No		15.1	15.5	0.4	1	Negligible	Not significant
R_482	Oakwood Road	528589	143585	Residential	No		14.8	15.1	0.3	1	Negligible	Not significant
R_483	Cheyne Walk	528583	142687	Residential	Yes	AQMA No.3	17.0	17.6	0.6	2	Negligible	Not significant
R_484	Mill Road	528575	137093	Residential	Yes	Hazelwick AQMA (extension)	21.5	21.6	0.1	<1	Negligible	Not significant
R_485	The Drive	528577	142735	Residential	Yes	AQMA No.3	17.2	17.7	0.5	1	Negligible	Not significant
R_486	Cheyne Walk	528573	142714	Residential	Yes	AQMA No.3	17.1	17.7	0.6	2	Negligible	Not significant

ID	Name	X	Y	Type	In AQMA?	AQMA Title	2038 Annual mean NO ₂ concentration (µg/m ³)			Change Relative to Air Quality Standard (%)	Impact	Significance
							Without Project	With Project	Change			
R_487	Harewood Close	528564	138168	Residential	Yes	Hazelwick AQMA	17.7	17.9	0.2	1	Negligible	Not significant
R_488	Cheyne Walk	528554	142665	Residential	Yes	AQMA No.3	16.8	17.5	0.7	2	Negligible	Not significant
R_489	Hazelwick Avenue	528545	137504	Residential	Yes	Hazelwick AQMA	22.8	22.9	0.1	<1	Negligible	Not significant
R_490	Russells Crescent	528544	142775	Residential	Yes	AQMA No.3	16.7	17.3	0.6	2	Negligible	Not significant
R_491	Cranbourne Close	528492	144012	Residential	No		14.0	14.3	0.3	1	Negligible	Not significant
R_492	The Chestnuts Ladbroke Road Horley	528485	144035	Residential	No		14.3	14.6	0.3	1	Negligible	Not significant
R_493	Ladbroke Road	528476	144086	Residential	No		14.6	15.0	0.4	1	Negligible	Not significant
R_494	High Street	528474	143010	Residential	No		16.7	17.2	0.5	1	Negligible	Not significant
R_495	Mile Road	528474	166105	Residential	Yes	Sutton AQMA	18.6	18.6	<0.1	<1	Negligible	Not significant
R_496	Cheyne Walk	528468	142621	Residential	Yes	AQMA No.3	17.1	17.8	0.7	2	Negligible	Not significant
R_497	A23 Bonehurst Road	528457	144405	Residential	No		12.9	13.2	0.3	1	Negligible	Not significant
R_498	A2011 Crawley Avenue	528447	138087	Residential	Yes	Hazelwick AQMA	19.7	19.9	0.2	1	Negligible	Not significant
R_499	Grange Lodge Bonehurst Road Horley	528446	144551	Residential	No		12.9	13.2	0.3	1	Negligible	Not significant
R_500	Fairfield Avenue	528441	142569	Residential	Yes	AQMA No.3	17.1	17.8	0.7	2	Negligible	Not significant
R_501	Empire Villas	528436	145288	Residential	No		12.9	13.1	0.2	1	Negligible	Not significant
R_502	Oakwood Road	528426	143795	Residential	No		14.3	14.6	0.3	1	Negligible	Not significant
R_503	A23 Bonehurst Road	528424	144355	Residential	No		13.7	14.0	0.3	1	Negligible	Not significant
R_504	Burton Close	528417	142720	Residential	Yes	AQMA No.3	16.6	17.2	0.6	2	Negligible	Not significant
R_505	Pond Wood Road	528396	137630	Residential	Yes	Hazelwick AQMA	22.2	22.3	0.1	<1	Negligible	Not significant
R_506	Tinsley Close Three Bridges	528388	138061	Residential	Yes	Hazelwick AQMA	18.8	19.0	0.2	1	Negligible	Not significant
R_507	North Road	528378	136894	Residential	No		14.6	14.6	<0.1	<1	Negligible	Not significant
R_508	North Road	528367	136873	Residential	No		14.9	15.0	0.1	<1	Negligible	Not significant
R_509	A23 Brighton Road	528365	143874	Residential	No		15.3	15.7	0.4	1	Negligible	Not significant
R_510	Chequers Drive Horley	528356	143962	Residential	No		15.2	15.5	0.3	1	Negligible	Not significant
R_511	Cheyne Walk	528351	142545	Residential	Yes	AQMA No.3	17.7	18.4	0.7	2	Negligible	Not significant
R_512	Horley Row	528342	144028	Residential	No		13.3	13.6	0.3	1	Negligible	Not significant
R_513	Cheyne Walk	528339	142505	Residential	Yes	AQMA No.3	18.1	18.8	0.7	2	Negligible	Not significant
R_514	Gales Drive	528338	136930	Residential	No		14.1	14.2	0.1	<1	Negligible	Not significant
R_515	Hazelwick Road	528338	137168	Residential	No		21.1	21.1	<0.1	<1	Negligible	Not significant
R_516	Nutbush Cottage Bonehurst Road Horley	528338	145748	Residential	No		11.5	11.7	0.2	1	Negligible	Not significant
R_517	Hazelwick Mill Lane Three Bridges	528336	137766	Residential	Yes	Hazelwick AQMA	23.1	23.1	<0.1	<1	Negligible	Not significant
R_518	Hazelwick Road	528335	137151	Residential	No		21.1	21.1	<0.1	<1	Negligible	Not significant
R_519	Russells Crescent	528335	142744	Residential	Yes	AQMA No.3	16.7	17.3	0.6	2	Negligible	Not significant
R_520	Tinsley Close Three Bridges	528326	138214	Residential	No		15.6	15.7	0.1	<1	Negligible	Not significant
R_521	Albert Road	528324	143375	Residential	No		15.3	15.8	0.5	1	Negligible	Not significant
R_522	Scallows Road	528312	137150	Residential	No		21.0	21.1	0.1	<1	Negligible	Not significant
R_523	Royston Close Three Bridges	528306	138564	Residential	No		15.4	15.6	0.2	1	Negligible	Not significant

ID	Name	X	Y	Type	In AQMA?	AQMA Title	2038 Annual mean NO ₂ concentration (µg/m ³)			Change Relative to Air Quality Standard (%)	Impact	Significance
							Without Project	With Project	Change			
R_524	A23 Bonehurst Road	528305	145825	Residential	No		11.6	11.8	0.2	1	Negligible	Not significant
R_525	A2011 Crawley Avenue	528304	137814	Residential	Yes	Hazelwick AQMA	23.2	23.3	0.1	<1	Negligible	Not significant
R_526	Delta House Delta Drive	528302	142449	Residential	Yes	AQMA No.3	18.2	18.9	0.7	2	Negligible	Not significant
R_527	Hazelwick Mews Three Bridges	528296	137888	Residential	Yes	Hazelwick AQMA	22.9	23.0	0.1	<1	Negligible	Not significant
R_528	Hazelwick Mews Three Bridges	528295	137836	Residential	Yes	Hazelwick AQMA	23.2	23.3	0.1	<1	Negligible	Not significant
R_529	Gatwick Road	528284	138618	Residential	No		16.9	17.0	0.1	<1	Negligible	Not significant
R_530	A2011 Crawley Avenue	528286	137739	Residential	Yes	Hazelwick AQMA	22.2	22.3	0.1	<1	Negligible	Not significant
R_531	North Road Three Bridges	528274	137765	Residential	Yes	Hazelwick AQMA	22.4	22.5	0.1	<1	Negligible	Not significant
R_532	Horley Row	528271	144074	Residential	No		11.8	12.1	0.3	1	Negligible	Not significant
R_533	Massetts Road	528270	142840	Residential	No		16.5	17.1	0.6	2	Negligible	Not significant
R_534	Russells Crescent	528276	142750	Residential	Yes	AQMA No.3	16.7	17.3	0.6	2	Negligible	Not significant
R_535	Harwood Park Salfords	528269	145887	Residential	No		11.7	11.8	0.1	<1	Negligible	Not significant
R_536	Gales Drive	528266	136900	Residential	No		13.7	13.8	0.1	<1	Negligible	Not significant
R_537	Riverside Horley	528259	142070	Residential	Yes	AQMA No.3	20.8	21.9	1.1	3	Negligible	Not significant
R_538	Tinsley Lane Crawley	528258	138018	Residential	Yes	Hazelwick AQMA	22.1	22.4	0.3	1	Negligible	Not significant
R_539	Russells Crescent	528259	142799	Residential	Yes	AQMA No.3	16.8	17.4	0.6	2	Negligible	Not significant
R_540	Russells Crescent	528261	142793	Residential	Yes	AQMA No.3	16.8	17.4	0.6	2	Negligible	Not significant
R_541	Upfield Horley	528253	142514	Residential	Yes	AQMA No.3	18.1	18.8	0.7	2	Negligible	Not significant
R_542	North Road	528232	137310	Residential	No		21.0	21.1	0.1	<1	Negligible	Not significant
R_543	North Road	528224	137768	Residential	Yes	Hazelwick AQMA	22.1	22.2	0.1	<1	Negligible	Not significant
R_544	Forge Road	528216	137336	Residential	No		21.1	21.1	<0.1	<1	Negligible	Not significant
R_545	Victoria Road	528216	143136	Residential	No		15.1	15.6	0.5	1	Negligible	Not significant
R_546	Upfield	528215	142605	Residential	Yes	AQMA No.3	17.2	17.9	0.7	2	Negligible	Not significant
R_547	North Road	528208	137789	Residential	Yes	Hazelwick AQMA	22.3	22.4	0.1	<1	Negligible	Not significant
R_548	Lumley Court Brighton Road Horley	528203	143591	Residential	No		16.0	16.4	0.4	1	Negligible	Not significant
R_549	North Road	528196	137687	Residential	No		22.0	22.1	0.1	<1	Negligible	Not significant
R_550	Upfield	528196	142711	Residential	Yes	AQMA No.3	17.0	17.7	0.7	2	Negligible	Not significant
R_551	North Road	528194	137749	Residential	Yes	Hazelwick AQMA	22.2	22.3	0.1	<1	Negligible	Not significant
R_552	North Road	528191	137532	Residential	No		21.3	21.4	0.1	<1	Negligible	Not significant
R_553	North Road Three Bridges	528189	137853	Residential	Yes	Hazelwick AQMA	23.7	23.7	<0.1	<1	Negligible	Not significant
R_554	North Road	528183	137713	Residential	Yes	Hazelwick AQMA	22.1	22.2	0.1	<1	Negligible	Not significant
R_555	A2004 Northgate Avenue	528177	137801	Residential	Yes	Hazelwick AQMA	22.8	22.9	0.1	<1	Negligible	Not significant
R_556	A23 Brighton Road	528175	143554	Residential	No		17.0	17.6	0.6	2	Negligible	Not significant
R_557	A2004 Northgate Avenue	528165	137761	Residential	Yes	Hazelwick AQMA	22.8	22.8	<0.1	<1	Negligible	Not significant
R_558	North Road	528158	137513	Residential	No		21.4	21.5	0.1	<1	Negligible	Not significant
R_559	Upfield	528161	142770	Residential	Yes	AQMA No.3	17.0	17.6	0.6	2	Negligible	Not significant
R_560	Coltash Road	528151	136207	Residential	No		15.1	15.2	0.1	<1	Negligible	Not significant

ID	Name	X	Y	Type	In AQMA?	AQMA Title	2038 Annual mean NO ₂ concentration (µg/m ³)			Change Relative to Air Quality Standard (%)	Impact	Significance
							Without Project	With Project	Change			
R_561	North Road	528149	137538	Residential	Yes	Hazelwick AQMA	21.6	21.7	0.1	<1	Negligible	Not significant
R_562	Woodfield Road	528144	137829	Residential	Yes	Hazelwick AQMA	24.0	24.1	0.1	<1	Negligible	Not significant
R_563	Woodfield Road	528132	137802	Residential	Yes	Hazelwick AQMA	22.9	22.9	<0.1	<1	Negligible	Not significant
R_564	Crossways	528130	137511	Residential	No		21.5	21.6	0.1	<1	Negligible	Not significant
R_565	Woodfield Lodge Crawley	528126	137889	Residential	Yes	Hazelwick AQMA	23.5	23.6	0.1	<1	Negligible	Not significant
R_566	Horley Row	528121	143952	Residential	No		14.3	14.6	0.3	1	Negligible	Not significant
R_567	A2220 Russell Way	528119	136479	Residential	No		15.7	15.8	0.1	<1	Negligible	Not significant
R_568	Lodge Lane	528117	146231	Residential	No		12.7	12.8	0.1	<1	Negligible	Not significant
R_569	Weald Drive	528103	136247	Residential	No		15.3	15.3	<0.1	<1	Negligible	Not significant
R_570	Riverside Horley	528074	142212	Residential	Yes	AQMA No.3	19.7	21.0	1.3	3	Negligible	Not significant
R_571	Hermits Road	528057	137426	Residential	No		21.2	21.3	0.1	<1	Negligible	Not significant
R_572	A2004 Northgate Avenue	528057	137632	Residential	Yes	Hazelwick AQMA	22.0	22.1	0.1	<1	Negligible	Not significant
R_573	Crossways	528055	137326	Residential	No		21.3	21.3	<0.1	<1	Negligible	Not significant
R_574	A23 Brighton Road	528051	143316	Residential	No		16.1	16.6	0.5	1	Negligible	Not significant
R_575	Massetts Road	528020	142755	Residential	Yes	AQMA No.3	16.6	17.2	0.6	2	Negligible	Not significant
R_576	Dalewood Gardens	528018	137858	Residential	Yes	Hazelwick AQMA	22.2	22.3	0.1	<1	Negligible	Not significant
R_577	Cloverlands	528009	137691	Residential	Yes	Hazelwick AQMA	21.7	21.7	<0.1	<1	Negligible	Not significant
R_578	A2004 Northgate Avenue	527997	137587	Residential	Yes	Hazelwick AQMA	14.7	14.8	0.1	<1	Negligible	Not significant
R_579	Woodfield Road	527996	137827	Residential	Yes	Hazelwick AQMA	14.8	14.9	0.1	<1	Negligible	Not significant
R_580	Vicarage Lane	527983	143309	Residential	No		15.2	15.5	0.3	1	Negligible	Not significant
R_581	A2220 Haslett Avenue East	527983	136577	Residential	No		13.1	13.2	0.1	<1	Negligible	Not significant
R_582	A23 Brighton Road	527977	143173	Residential	No		15.7	16.1	0.4	1	Negligible	Not significant
R_583	A23 Brighton Road	527969	143066	Residential	No		15.6	16.1	0.5	1	Negligible	Not significant
R_584	Crossways Close	527966	137169	Residential	No		13.7	13.8	0.1	<1	Negligible	Not significant
R_585	Crossways	527965	136953	Residential	No		12.4	12.5	0.1	<1	Negligible	Not significant
R_586	Horley Row	527954	143938	Residential	No		13.2	13.5	0.3	1	Negligible	Not significant
R_587	Hermits Road	527949	137532	Residential	Yes	Hazelwick AQMA	14.4	14.5	0.1	<1	Negligible	Not significant
R_588	Crossways	527933	136964	Residential	No		12.4	12.4	<0.1	<1	Negligible	Not significant
R_589	Massetts Road	527929	142754	Residential	Yes	AQMA No.3	15.9	16.5	0.6	2	Negligible	Not significant
R_590	A23 Brighton Road	527911	142950	Residential	No		18.0	18.5	0.5	1	Negligible	Not significant
R_591	A2004 Northgate Avenue	527909	137543	Residential	Yes	Hazelwick AQMA	14.9	14.9	<0.1	<1	Negligible	Not significant
R_592	Three Bridges Road	527907	136728	Residential	No		13.3	13.3	<0.1	<1	Negligible	Not significant
R_593	Church Road Horley	527906	142892	Residential	No		17.1	17.6	0.5	1	Negligible	Not significant
R_594	Lodge Lane	527894	146155	Residential	No		10.9	11.0	0.1	<1	Negligible	Not significant
R_595	Vernon Woodroyd Gardens Horley	527893	142215	Residential	Yes	AQMA No.3	20.3	21.6	1.3	3	Negligible	Not significant
R_596	A2004 Northgate Avenue	527876	137416	Residential	Yes	Hazelwick AQMA	14.3	14.4	0.1	<1	Negligible	Not significant
R_597	Massetts Road Horley	527853	142766	Residential	Yes	AQMA No.3	19.1	19.7	0.6	2	Negligible	Not significant

ID	Name	X	Y	Type	In AQMA?	AQMA Title	2038 Annual mean NO ₂ concentration (µg/m ³)			Change Relative to Air Quality Standard (%)	Impact	Significance
							Without Project	With Project	Change			
R_598	Woodfield Road	527854	137801	Residential	Yes	Hazelwick AQMA	14.4	14.6	0.2	1	Negligible	Not significant
R_599	Vicarage Lane	527846	143572	Residential	No		13.5	13.8	0.3	1	Negligible	Not significant
R_600	Longbridge Road	527831	142252	Residential	Yes	AQMA No.3	20.2	21.5	1.3	3	Negligible	Not significant
R_601	Brighton Road Horley	527825	142841	Residential	Yes	AQMA No.3	19.3	19.8	0.5	1	Negligible	Not significant
R_602	Ridgeside	527811	136921	Residential	No		12.3	12.4	0.1	<1	Negligible	Not significant
R_603	Dalewood Gardens Northgate	527805	137880	Residential	Yes	Hazelwick AQMA	14.9	15.0	0.1	<1	Negligible	Not significant
R_604	Wolverton Gardens	527805	142739	Residential	Yes	AQMA No.3	17.7	18.3	0.6	2	Negligible	Not significant
R_605	Brighton Road Horley	527804	142820	Residential	Yes	AQMA No.3	19.2	19.7	0.5	1	Negligible	Not significant
R_606	Vicarage Lane	527794	143609	Residential	No		12.9	13.3	0.4	1	Negligible	Not significant
R_607	Rowley Farm Cottage London Road Crawley	527791	139984	Residential	No		15.0	15.5	0.5	1	Negligible	Not significant
R_608	Early Commons Three Bridges	527790	137279	Residential	Yes	Hazelwick AQMA	14.7	14.7	<0.1	<1	Negligible	Not significant
R_609	Brighton Road Horley	527787	142799	Residential	Yes	AQMA No.3	19.9	20.4	0.5	1	Negligible	Not significant
R_610	Woodfield Road	527778	137778	Residential	Yes	Hazelwick AQMA	14.5	14.6	0.1	<1	Negligible	Not significant
R_611	Horley Row	527770	143870	Residential	No		13.0	13.3	0.3	1	Negligible	Not significant
R_612	Brighton Road Horley	527763	142773	Residential	Yes	AQMA No.3	21.0	21.5	0.5	1	Negligible	Not significant
R_613	Cheyne Walk Horley	527756	142329	Residential	Yes	AQMA No.3	18.9	19.7	0.8	2	Negligible	Not significant
R_614	Brighton Road Horley	527753	142764	Residential	Yes	AQMA No.3	20.9	21.4	0.5	1	Negligible	Not significant
R_615	A23 Brighton Road	527753	142723	Residential	Yes	AQMA No.3	20.8	21.3	0.5	1	Negligible	Not significant
R_616	A23 Brighton Road	527734	142741	Residential	Yes	AQMA No.3	21.4	22.0	0.6	2	Negligible	Not significant
R_617	Brighton Road Horley	527729	142696	Residential	Yes	AQMA No.3	20.2	20.9	0.7	2	Negligible	Not significant
R_618	Lodge Lane	527714	146193	Residential	No		10.9	11.0	0.1	<1	Negligible	Not significant
R_619	Woodfield Road	527704	137664	Residential	No		14.1	14.2	0.1	<1	Negligible	Not significant
R_620	Church Walk	527679	142626	Residential	Yes	AQMA No.3	18.1	18.9	0.8	2	Negligible	Not significant
R_621	Lee Street	527672	143837	Residential	No		13.9	14.1	0.2	1	Negligible	Not significant
R_622	Gales Drive	527671	136945	Residential	Yes	Hazelwick AQMA	14.1	14.1	<0.1	<1	Negligible	Not significant
R_623	A2004 Northgate Avenue	527669	137129	Residential	Yes	Hazelwick AQMA	14.5	14.6	0.1	<1	Negligible	Not significant
R_624	Kingsley Road Horley	527663	142394	Residential	Yes	AQMA No.3	18.2	19.0	0.8	2	Negligible	Not significant
R_625	Meath Green Lane	527659	143857	Residential	No		14.5	14.7	0.2	1	Negligible	Not significant
R_626	Three Bridges Road	527650	136660	Residential	No		13.1	13.2	0.1	<1	Negligible	Not significant
R_627	Vicarage Lane	527639	143816	Residential	No		13.1	13.3	0.2	1	Negligible	Not significant
R_628	A2011 Crawley Avenue	527637	137893	Residential	Yes	Hazelwick AQMA	15.0	15.1	0.1	<1	Negligible	Not significant
R_629	Mitchells Road	527619	136695	Residential	No		14.1	14.1	<0.1	<1	Negligible	Not significant
R_630	Kingsley Road Horley J	527610	142578	Residential	Yes	AQMA No.3	20.3	21.4	1.1	3	Negligible	Not significant
R_631	Longbridge Road	527596	142487	Residential	Yes	AQMA No.3	17.3	18.0	0.7	2	Negligible	Not significant
R_632	Derby Cottages Lee Street Horley	527579	143802	Residential	No		13.1	13.2	0.1	<1	Negligible	Not significant
R_633	A2004 Northgate Avenue	527576	137020	Residential	Yes	Hazelwick AQMA	15.3	15.3	<0.1	<1	Negligible	Not significant
R_634	Woodfield Road	527567	137505	Residential	No		14.3	14.4	0.1	<1	Negligible	Not significant

ID	Name	X	Y	Type	In AQMA?	AQMA Title	2038 Annual mean NO ₂ concentration (µg/m ³)			Change Relative to Air Quality Standard (%)	Impact	Significance
							Without Project	With Project	Change			
R_635	Meath Green Lane	527547	144993	Residential	No		10.6	10.7	0.1	<1	Negligible	Not significant
R_636	Parkhurst Road	527546	144017	Residential	No		11.6	11.9	0.3	1	Negligible	Not significant
R_637	Parkhurst Road	527528	144032	Residential	No		11.4	11.7	0.3	1	Negligible	Not significant
R_638	A2004 Northgate Avenue	527516	136956	Residential	No		14.2	14.2	<0.1	<1	Negligible	Not significant
R_639	Shaws Road	527474	137318	Residential	No		14.0	14.1	0.1	<1	Negligible	Not significant
R_640	A2220 Haslett Avenue East	527473	136580	Residential	No		14.5	14.6	0.1	<1	Negligible	Not significant
R_641	Green Lane	527456	137838	Residential	No		14.3	14.4	0.1	<1	Negligible	Not significant
R_642	Church Walk Horley	527433	142610	Residential	No		16.0	16.6	0.6	2	Negligible	Not significant
R_643	Three Bridges Road	527429	136602	Residential	No		17.3	17.3	<0.1	<1	Negligible	Not significant
R_644	Meath Green Lane	527417	144810	Residential	No		10.7	10.9	0.2	1	Negligible	Not significant
R_645	Lee Street	527404	143634	Residential	No		12.3	12.6	0.3	1	Negligible	Not significant
R_646	Parkhurst Road	527401	143915	Residential	No		11.7	12.0	0.3	1	Negligible	Not significant
R_647	Lodge Lane	527399	146122	Residential	No		10.8	10.9	0.1	<1	Negligible	Not significant
R_648	A2004 Northgate Avenue	527399	136853	Residential	No		13.8	13.9	0.1	<1	Negligible	Not significant
R_649	Woodfield Road	527380	136998	Residential	No		14.4	14.4	<0.1	<1	Negligible	Not significant
R_650	Kilnmead	527352	137020	Residential	No		16.3	16.4	0.1	<1	Negligible	Not significant
R_651	Povey Cross Road	527352	142469	Residential	No		16.2	17.0	0.8	2	Negligible	Not significant
R_652	Barnfield Road	527327	137302	Residential	No		14.1	14.2	0.1	<1	Negligible	Not significant
R_653	Meath Green Lane	527309	144398	Residential	No		11.1	11.3	0.2	1	Negligible	Not significant
R_654	Holmcroft	527299	136121	Residential	No		13.0	13.0	<0.1	<1	Negligible	Not significant
R_655	Meath Green Lane	527294	145633	Residential	No		9.8	10.0	0.2	1	Negligible	Not significant
R_656	Parkhurst Road	527292	143794	Residential	No		11.7	12.0	0.3	1	Negligible	Not significant
R_657	A2011 Crawley Avenue	527273	137813	Residential	Yes	Hazelwick AQMA	14.9	15.0	0.1	<1	Negligible	Not significant
R_658	A2011 Crawley Avenue	527262	137858	Residential	Yes	Hazelwick AQMA	16.4	16.5	0.1	<1	Negligible	Not significant
R_659	Kilnmead	527243	137016	Residential	No		17.3	17.4	0.1	<1	Negligible	Not significant
R_660	Parkhurst Road	527229	143620	Residential	No		13.0	13.2	0.2	1	Negligible	Not significant
R_661	Parkhurst Road	527208	143625	Residential	No		12.5	12.7	0.2	1	Negligible	Not significant
R_662	Meath Green Lane	527201	144824	Residential	No		10.7	10.8	0.1	<1	Negligible	Not significant
R_663	Pinehurst Povey Cross Road Horley	527199	142371	Residential	No		15.6	16.5	0.9	2	Negligible	Not significant
R_664	Redwood Close	527152	137835	Residential	Yes	Hazelwick AQMA	16.1	16.2	0.1	<1	Negligible	Not significant
R_665	Five Acres	527117	137774	Residential	Yes	Hazelwick AQMA	15.1	15.2	0.1	<1	Negligible	Not significant
R_666	Manor Lodge Povey Cross Road Langley Green	527076	142275	Residential	No		15.9	16.9	1.0	3	Negligible	Not significant
R_667	Redwood Close	527073	137835	Residential	Yes	Hazelwick AQMA	15.5	15.6	0.1	<1	Negligible	Not significant
R_668	Lodge Lane	527062	145932	Residential	No		9.7	9.9	0.2	1	Negligible	Not significant
R_669	The Windmill at Gatwick Manor Hotel London Road Crawley	527024	139449	Residential	No		14.6	14.9	0.3	1	Negligible	Not significant
R_670	A23 London Road	527012	138236	Residential	No		22.5	22.6	0.1	<1	Negligible	Not significant
R_671	A23 London Road	526994	138324	Residential	No		14.9	15.0	0.1	<1	Negligible	Not significant

ID	Name	X	Y	Type	In AQMA?	AQMA Title	2038 Annual mean NO ₂ concentration (µg/m ³)			Change Relative to Air Quality Standard (%)	Impact	Significance
							Without Project	With Project	Change			
R_672	Povey Cross Road Hookwood Horley	526984	142213	Residential	No		14.6	15.7	1.1	3	Negligible	Not significant
R_673	Bader Court Five Acres Crawley	526982	137729	Residential	Yes	Hazelwick AQMA	14.3	14.4	0.1	<1	Negligible	Not significant
R_674	Martyrs Avenue	526969	138412	Residential	No		14.3	14.5	0.2	1	Negligible	Not significant
R_675	Barnfield Road	526965	137484	Residential	No		13.0	13.1	0.1	<1	Negligible	Not significant
R_676	A23 London Road	526953	137830	Residential	No		16.3	16.4	0.1	<1	Negligible	Not significant
R_677	A23 London Road	526936	138025	Residential	No		14.5	14.6	0.1	<1	Negligible	Not significant
R_678	A2219 London Road	526922	137209	Residential	No		18.9	19.0	0.1	<1	Negligible	Not significant
R_679	A2219 London Road	526919	137654	Residential	No		15.8	15.9	0.1	<1	Negligible	Not significant
R_680	Mill Lane	526918	143214	Residential	No		11.1	11.6	0.5	1	Negligible	Not significant
R_681	A2219 London Road	526913	137522	Residential	No		14.8	15.0	0.2	1	Negligible	Not significant
R_682	Povey Cross Road	526912	142171	Residential	No		14.2	15.2	1.0	3	Negligible	Not significant
R_683	The Broadway Northgate	526910	136837	Residential	No		13.6	13.7	0.1	<1	Negligible	Not significant
R_684	A2219 London Road	526909	137223	Residential	No		18.5	18.6	0.1	<1	Negligible	Not significant
R_685	Turnpike Place	526888	137825	Residential	No		17.3	17.4	0.1	<1	Negligible	Not significant
R_686	Withey Brook Hookwood Horley	526864	142360	Residential	No		14.2	15.0	0.8	2	Negligible	Not significant
R_687	London Road Northgate	526856	137869	Residential	No		14.2	14.3	0.1	<1	Negligible	Not significant
R_688	Reigate Road	526854	142413	Residential	No		13.4	14.2	0.8	2	Negligible	Not significant
R_689	Reigate Road	526848	142180	Residential	No		13.5	14.4	0.9	2	Negligible	Not significant
R_690	The Boulevard Northgate	526820	136846	Residential	No		14.3	14.5	0.2	1	Negligible	Not significant
R_691	Campbell Close	526771	142608	Residential	No		14.5	15.3	0.8	2	Negligible	Not significant
R_692	Campbell Close	526771	142589	Residential	No		13.7	14.5	0.8	2	Negligible	Not significant
R_693	East Park	526756	136305	Residential	No		14.1	14.2	0.1	<1	Negligible	Not significant
R_694	Staplefield Lane	526738	125965	Residential	No		15.5	15.5	<0.1	<1	Negligible	Not significant
R_695	Reigate Road	526721	142596	Residential	No		13.5	14.2	0.7	2	Negligible	Not significant
R_696	Springfield Road	526711	136358	Residential	No		13.6	13.6	<0.1	<1	Negligible	Not significant
R_697	Nursery Lane	526675	142777	Residential	No		13.8	14.5	0.7	2	Negligible	Not significant
R_698	Martyrs Avenue	526661	138426	Residential	No		13.0	13.2	0.2	1	Negligible	Not significant
R_699	Nursery Lane	526657	125948	Residential	No		13.5	13.5	<0.1	<1	Negligible	Not significant
R_700	Town Mead West Green Crawley	526631	137184	Residential	No		13.2	13.3	0.1	<1	Negligible	Not significant
R_701	Crossways	526612	122631	Residential	No		13.0	13.0	<0.1	<1	Negligible	Not significant
R_702	Mill Lane	526595	143099	Residential	No		12.1	12.7	0.6	2	Negligible	Not significant
R_703	A2220 Ifield Road	526592	136615	Residential	No		15.9	16.0	0.1	<1	Negligible	Not significant
R_704	West Green Drive	526590	136691	Residential	No		14.5	14.6	0.1	<1	Negligible	Not significant
R_705	A217 Reigate Road	526570	142852	Residential	No		12.3	12.8	0.5	1	Negligible	Not significant
R_706	Langley Drive	526502	137910	Residential	No		13.2	13.3	0.1	<1	Negligible	Not significant
R_707	Charlwood Road	526454	141915	Residential	No		15.9	16.7	0.8	2	Negligible	Not significant
R_708	London Road	526441	122704	Residential	No		11.2	11.3	0.1	<1	Negligible	Not significant

ID	Name	X	Y	Type	In AQMA?	AQMA Title	2038 Annual mean NO ₂ concentration (µg/m ³)			Change Relative to Air Quality Standard (%)	Impact	Significance
							Without Project	With Project	Change			
R_709	Martyrs Avenue	526440	138307	Residential	No		13.3	13.4	0.1	<1	Negligible	Not significant
R_710	Oakstead Mill Lane Horley	526435	143257	Residential	No		10.4	10.7	0.3	1	Negligible	Not significant
R_711	Ifield Road	526404	136639	Residential	No		13.7	13.7	<0.1	<1	Negligible	Not significant
R_712	Church Street	526378	136600	Residential	No		14.6	14.7	0.1	<1	Negligible	Not significant
R_713	A2220 Horsham Road	526305	136475	Residential	No		13.9	14.0	0.1	<1	Negligible	Not significant
R_714	Martyrs Avenue	526279	138114	Residential	No		12.9	13.1	0.2	1	Negligible	Not significant
R_715	A217 Reigate Road	526272	143524	Residential	No		10.7	11.0	0.3	1	Negligible	Not significant
R_716	A2220 Horsham Road	526262	136189	Residential	No		13.6	13.7	0.1	<1	Negligible	Not significant
R_717	Ewhurst Road West Green Crawley	526258	137287	Residential	No		14.0	14.1	0.1	<1	Negligible	Not significant
R_718	B2114	526234	129778	Residential	No		12.9	12.9	<0.1	<1	Negligible	Not significant
R_719	B2110 Brighton Road	526225	129651	Residential	No		12.7	12.7	<0.1	<1	Negligible	Not significant
R_720	Wye Close	526220	133549	Residential	No		13.3	13.5	0.2	1	Negligible	Not significant
R_721	A217 Reigate Road	526217	144328	Residential	No		10.9	11.1	0.2	1	Negligible	Not significant
R_722	Charlwood Road	526198	141839	Residential	No		15.6	16.3	0.7	2	Negligible	Not significant
R_723	A2220 Horsham Road	526184	136089	Residential	No		13.2	13.3	0.1	<1	Negligible	Not significant
R_724	Old Brighton Road (North)	526176	133447	Residential	No		12.1	12.1	<0.1	<1	Negligible	Not significant
R_725	Brighton Road	526173	133487	Residential	No		12.7	12.8	0.1	<1	Negligible	Not significant
R_726	Ifield Road	526171	136708	Residential	No		12.0	12.1	0.1	<1	Negligible	Not significant
R_727	Goffs Park Road	526163	136062	Residential	No		13.1	13.1	<0.1	<1	Negligible	Not significant
R_728	Ferriers Forge Horse Hill	526150	143295	Residential	No		10.8	11.1	0.3	1	Negligible	Not significant
R_729	B2110 Horsham Road	526143	129748	Residential	No		19.6	19.7	0.1	<1	Negligible	Not significant
R_730	A217 Reigate Road	526123	144940	Residential	No		11.1	11.2	0.1	<1	Negligible	Not significant
R_731	B2110 Horsham Road	526102	129662	Residential	No		16.5	16.6	0.1	<1	Negligible	Not significant
R_732	Reynolds Place	526098	137067	Residential	No		12.5	12.6	0.1	<1	Negligible	Not significant
R_733	Charlwood Road	526060	139792	Residential	No		14.3	15.0	0.7	2	Negligible	Not significant
R_734	Horsham Road	526051	133134	Residential	No		14.2	14.3	0.1	<1	Negligible	Not significant
R_735	A217 Reigate Road	526039	145844	Residential	No		9.5	9.6	0.1	<1	Negligible	Not significant
R_736	Ifield Drive	526029	137491	Residential	No		13.9	14.0	0.1	<1	Negligible	Not significant
R_737	Old Brighton Road South	525984	132882	Residential	No		17.2	17.3	0.1	<1	Negligible	Not significant
R_738	B2114 Brighton Road	525971	132340	Residential	No		17.2	17.3	0.1	<1	Negligible	Not significant
R_739	Ifield Road	525925	136768	Residential	No		10.4	10.5	0.1	<1	Negligible	Not significant
R_740	Lark Rise Langley Green	525924	137669	Residential	No		12.9	13.0	0.1	<1	Negligible	Not significant
R_741	Stagelands	525920	137707	Residential	No		13.2	13.4	0.2	1	Negligible	Not significant
R_742	Horley Road	525847	141385	Residential	No		13.1	14.0	0.9	2	Negligible	Not significant
R_743	Ifield Road Crawley	525799	137186	Residential	No		11.8	11.9	0.1	<1	Negligible	Not significant
R_744	B279 Angel Hill	525784	165410	Residential	Yes	Sutton AQMA	17.4	17.4	<0.1	<1	Negligible	Not significant
R_745	A23 Crawley Avenue	525753	135883	Residential	No		14.7	14.7	<0.1	<1	Negligible	Not significant

ID	Name	X	Y	Type	In AQMA?	AQMA Title	2038 Annual mean NO ₂ concentration (µg/m ³)			Change Relative to Air Quality Standard (%)	Impact	Significance
							Without Project	With Project	Change			
R_746	A217 Reigate Hill	525734	151771	Residential	Yes	AQMA No.11	17.4	17.4	<0.1	<1	Negligible	Not significant
R_747	A217 Brighton Road	525702	152944	Residential	No		19.3	19.4	0.1	<1	Negligible	Not significant
R_748	Ifield Avenue	525670	137914	Residential	No		13.4	13.5	0.1	<1	Negligible	Not significant
R_749	Five Acres Horse Hill	525666	143511	Residential	No		9.3	9.5	0.2	1	Negligible	Not significant
R_750	Warren Drive	525640	137895	Residential	No		12.9	13.1	0.2	1	Negligible	Not significant
R_751	A217 Reigate Hill	525566	151538	Residential	Yes	AQMA No.11	14.7	14.7	<0.1	<1	Negligible	Not significant
R_752	A23 Crawley Avenue	525541	136203	Residential	No		11.1	11.2	0.1	<1	Negligible	Not significant
R_753	Quantock Close	525529	136821	Residential	No		11.5	11.6	0.1	<1	Negligible	Not significant
R_754	Almond Close Crawley	525500	136491	Residential	No		12.5	12.6	0.1	<1	Negligible	Not significant
R_755	Almond Close	525503	136467	Residential	No		12.6	12.7	0.1	<1	Negligible	Not significant
R_756	Ifield Avenue	525484	138152	Residential	No		11.1	11.2	0.1	<1	Negligible	Not significant
R_757	Gossops Drive	525489	136381	Residential	No		11.7	11.8	0.1	<1	Negligible	Not significant
R_758	Reigate Hill	525441	152457	Residential	No		16.5	16.6	0.1	<1	Negligible	Not significant
R_759	A217 London Road	525396	150798	Residential	Yes	AQMA No.11	15.0	15.0	<0.1	<1	Negligible	Not significant
R_760	A217 Reigate Hill	525378	150909	Residential	Yes	AQMA No.11	13.9	14.0	0.1	<1	Negligible	Not significant
R_761	A217 Bell Street	525374	150163	Residential	Yes	AQMA No.9	14.8	14.9	0.1	<1	Negligible	Not significant
R_762	Stafford Road	525373	138335	Residential	No		11.5	11.7	0.2	1	Negligible	Not significant
R_763	Old Bonnetts Cottage Bonnetts Lane Crawley	525374	139539	Residential	No		13.3	13.7	0.4	1	Negligible	Not significant
R_764	A217 Bell Street	525352	150236	Residential	Yes	AQMA No.9	14.8	14.8	<0.1	<1	Negligible	Not significant
R_765	A217 Belmont Rise	525348	161672	Residential	Yes	Sutton AQMA	17.3	17.3	<0.1	<1	Negligible	Not significant
R_766	B279 Sutton Common Road	525336	165944	Residential	Yes	Sutton AQMA	19.5	19.5	<0.1	<1	Negligible	Not significant
R_767	High Trees Court Horse Hill	525301	143961	Residential	No		9.7	9.9	0.2	1	Negligible	Not significant
R_768	Gossops Green Lane	525296	136413	Residential	No		12.7	12.8	0.1	<1	Negligible	Not significant
R_769	Filbert Crescent Gossops Green	525294	136554	Residential	No		11.9	12.1	0.2	1	Negligible	Not significant
R_770	Warren Drive	525288	137592	Residential	No		11.9	12.1	0.2	1	Negligible	Not significant
R_771	Gossops Drive	525281	136358	Residential	No		11.3	11.4	0.1	<1	Negligible	Not significant
R_772	A217 Brighton Road	525281	153507	Residential	No		18.6	18.7	0.1	<1	Negligible	Not significant
R_773	Maxey Cottage Bonnetts Lane Crawley	525261	138996	Residential	No		11.8	12.1	0.3	1	Negligible	Not significant
R_774	The Croft	525234	136635	Residential	No		10.8	10.9	0.1	<1	Negligible	Not significant
R_775	Horley Road	525229	141128	Residential	No		12.2	12.7	0.5	1	Negligible	Not significant
R_776	Warren Drive	525213	137419	Residential	No		12.5	12.6	0.1	<1	Negligible	Not significant
R_777	Ifield Drive	525211	137368	Residential	No		11.7	11.8	0.1	<1	Negligible	Not significant
R_778	Lincoln lodge Horsefield	525205	144321	Residential	No		9.0	9.1	0.1	<1	Negligible	Not significant
R_779	Duxhurst cottages Ironsbottom	525196	144989	Residential	No		8.7	8.8	0.1	<1	Negligible	Not significant
R_780	Margery Lane	525186	152538	Residential	No		23.8	24.0	0.2	1	Negligible	Not significant
R_781	Oakwood Horse Hill	525181	144142	Residential	No		9.2	9.4	0.2	1	Negligible	Not significant
R_782	A25 London Road	525170	150480	Residential	No		13.7	13.8	0.1	<1	Negligible	Not significant

ID	Name	X	Y	Type	In AQMA?	AQMA Title	2038 Annual mean NO ₂ concentration (µg/m ³)			Change Relative to Air Quality Standard (%)	Impact	Significance
							Without Project	With Project	Change			
R_783	Ifield Green	525166	137718	Residential	No		10.9	11.1	0.2	1	Negligible	Not significant
R_784	Gossops Drive	525136	136325	Residential	No		11.1	11.1	<0.1	<1	Negligible	Not significant
R_785	Ifield Green	525124	138445	Residential	No		11.3	11.5	0.2	1	Negligible	Not significant
R_786	Stafford House Bonnetts Lane Crawley	525116	138569	Residential	No		11.4	11.6	0.2	1	Negligible	Not significant
R_787	Ifield Drive	525087	137313	Residential	No		11.6	11.7	0.1	<1	Negligible	Not significant
R_788	A25 High Street	525061	150299	Residential	Yes	AQMA No.9	15.4	15.5	0.1	<1	Negligible	Not significant
R_789	Ifield Drive	525016	136769	Residential	No		12.3	12.5	0.2	1	Negligible	Not significant
R_790	Tangmere Road	524984	136784	Residential	No		11.4	11.5	0.1	<1	Negligible	Not significant
R_791	Rusper Road	524983	137642	Residential	No		9.6	9.8	0.2	1	Negligible	Not significant
R_792	South Lodge Ironsbottom	524981	145335	Residential	No		8.4	8.5	0.1	<1	Negligible	Not significant
R_793	Ifield Drive	524949	137083	Residential	No		11.1	11.2	0.1	<1	Negligible	Not significant
R_794	Gossops Drive	524937	136248	Residential	No		11.0	11.1	0.1	<1	Negligible	Not significant
R_795	A25 West Street	524914	150372	Residential	Yes	AQMA No.9	12.3	12.4	0.1	<1	Negligible	Not significant
R_796	Charlwood Road	524880	138698	Residential	No		10.7	10.9	0.2	1	Negligible	Not significant
R_797	Rusper Road	524873	137094	Residential	No		10.8	10.9	0.1	<1	Negligible	Not significant
R_798	Ifield Street	524861	137585	Residential	No		10.0	10.2	0.2	1	Negligible	Not significant
R_799	Rusper Road	524852	137450	Residential	No		9.9	10.0	0.1	<1	Negligible	Not significant
R_800	Rusper Road	524824	137214	Residential	No		9.8	9.9	0.1	<1	Negligible	Not significant
R_801	Rusper Road	524801	136815	Residential	No		11.1	11.2	0.1	<1	Negligible	Not significant
R_802	Rusper Road	524726	136726	Residential	No		10.8	10.9	0.1	<1	Negligible	Not significant
R_803	Margery Wood Lane	524717	152368	Residential	No		15.7	15.8	0.1	<1	Negligible	Not significant
R_804	Horley Road	524687	140987	Residential	No		12.0	12.5	0.5	1	Negligible	Not significant
R_805	Norwoodhill Road	524687	142928	Residential	No		11.0	11.2	0.2	1	Negligible	Not significant
R_806	The Street	524638	140964	Residential	No		11.9	12.4	0.5	1	Negligible	Not significant
R_807	The Street Charlwood	524632	140989	Residential	No		11.9	12.3	0.4	1	Negligible	Not significant
R_808	The Street	524585	140988	Residential	No		12.8	13.2	0.4	1	Negligible	Not significant
R_809	Rusper Road	524564	136707	Residential	No		10.7	10.8	0.1	<1	Negligible	Not significant
R_810	A232 Cheam Road	524547	163689	Residential	Yes	Sutton AQMA	19.8	19.8	<0.1	<1	Negligible	Not significant
R_811	Tudor Drive	524523	166712	Residential	Yes	Sutton AQMA	19.4	19.5	0.1	<1	Negligible	Not significant
R_812	Norwoodhill Road	524488	142331	Residential	No		11.2	11.4	0.2	1	Negligible	Not significant
R_813	Hyde Drive	524462	136534	Residential	No		10.0	10.1	0.1	<1	Negligible	Not significant
R_814	Bench Cottage Collendean Lane	524441	143725	Residential	No		9.4	9.6	0.2	1	Negligible	Not significant
R_815	Norwoodhill Road	524419	142058	Residential	No		11.2	11.4	0.2	1	Negligible	Not significant
R_816	The Street	524409	141046	Residential	No		12.1	12.4	0.3	1	Negligible	Not significant
R_817	The Chestnuts The Street Horley	524367	141056	Residential	No		12.4	12.7	0.3	1	Negligible	Not significant
R_818	Hyde Drive	524356	136424	Residential	No		9.6	9.7	0.1	<1	Negligible	Not significant
R_819	A232 High Street	524305	163594	Residential	Yes	Sutton AQMA	21.2	21.2	<0.1	<1	Negligible	Not significant

ID	Name	X	Y	Type	In AQMA?	AQMA Title	2038 Annual mean NO ₂ concentration (µg/m ³)			Change Relative to Air Quality Standard (%)	Impact	Significance
							Without Project	With Project	Change			
R_820	The Street	524260	141091	Residential	No		13.5	13.9	0.4	1	Negligible	Not significant
R_821	Charlwood House Lodge The Street	524229	141087	Residential	No		11.4	11.7	0.3	1	Negligible	Not significant
R_822	Hyde Drive	524226	136370	Residential	No		9.9	10.0	0.1	<1	Negligible	Not significant
R_823	Ifield Road	524219	140897	Residential	No		10.8	11.1	0.3	1	Negligible	Not significant
R_824	Post End Collendean End	524196	143607	Residential	No		10.3	10.4	0.1	<1	Negligible	Not significant
R_825	Norwoodhill Road	524176	141289	Residential	No		12.6	12.8	0.2	1	Negligible	Not significant
R_826	Ifield Road	524164	140790	Residential	No		10.8	11.2	0.4	1	Negligible	Not significant
R_827	Hyde Drive	524140	136277	Residential	No		9.8	9.8	<0.1	<1	Negligible	Not significant
R_828	Margery Grove	524138	152557	Residential	No		21.0	21.2	0.2	1	Negligible	Not significant
R_829	Sullivan Drive	524109	134702	Residential	No		15.2	15.3	0.1	<1	Negligible	Not significant
R_830	Charlwood Road	524097	139151	Residential	No		11.8	12.1	0.3	1	Negligible	Not significant
R_831	Wayside Manor Farm	524085	143483	Residential	No		9.2	9.3	0.1	<1	Negligible	Not significant
R_832	Charlwood Road	524069	139451	Residential	No		12.7	13.2	0.5	1	Negligible	Not significant
R_833	Rusper Road	524044	137038	Residential	No		9.9	10.0	0.1	<1	Negligible	Not significant
R_834	Ifield Road	524025	140097	Residential	No		11.0	11.5	0.5	1	Negligible	Not significant
R_835	Ifield Road	524020	140506	Residential	No		10.4	10.7	0.3	1	Negligible	Not significant
R_836	Fox Hill Norwood Hill	523964	143492	Residential	No		8.5	8.7	0.2	1	Negligible	Not significant
R_837	Rectory Lane	523960	141235	Residential	No		10.2	10.4	0.2	1	Negligible	Not significant
R_838	Ifield Road	523938	139909	Residential	No		10.9	11.5	0.6	2	Negligible	Not significant
R_839	Smalls Hill Road	523937	143619	Residential	No		10.0	10.1	0.1	<1	Negligible	Not significant
R_840	Dents Grove	523913	152607	Residential	No		22.2	22.3	0.1	<1	Negligible	Not significant
R_841	Stan Hill	523892	141682	Residential	No		8.8	9.0	0.2	1	Negligible	Not significant
R_842	Ivy Cottage Russ Hill	523880	141040	Residential	No		10.1	10.3	0.2	1	Negligible	Not significant
R_843	Latchetts Cottage Norwood Hill	523835	143312	Residential	No		8.4	8.5	0.1	<1	Negligible	Not significant
R_844	Smalls Hill Road	523792	143838	Residential	No		10.1	10.2	0.1	<1	Negligible	Not significant
R_845	Rusper Road	523776	137257	Residential	No		9.5	9.6	0.1	<1	Negligible	Not significant
R_846	Holmwood Cottages Glovers Road	523869	141073	Residential	No		11.6	11.8	0.2	1	Negligible	Not significant
R_847	Smalls Hill Road	523700	144013	Residential	No		9.8	9.9	0.1	<1	Negligible	Not significant
R_848	Smalls Hill Road	523689	144117	Residential	No		11.0	11.1	0.1	<1	Negligible	Not significant
R_849	A24 London Road	523471	165042	Residential	Yes	Sutton AQMA	20.1	20.1	<0.1	<1	Negligible	Not significant
R_850	Russ Hill Cottages Charlwood Horley	523428	140549	Residential	No		9.7	9.9	0.2	1	Negligible	Not significant
R_851	A2043 Cheam Common Road	523408	165044	Residential	Yes	Sutton AQMA	20.4	20.4	<0.1	<1	Negligible	Not significant
R_852	Stan Hill	523336	142575	Residential	No		8.4	8.5	0.1	<1	Negligible	Not significant
R_853	Russ Hill House Russ Hill	523098	140216	Residential	No		9.4	9.7	0.3	1	Negligible	Not significant
R_854	Smalls Hill Road	523081	145107	Residential	No		9.5	9.6	0.1	<1	Negligible	Not significant
R_855	Blanks Lane	523065	142663	Residential	No		8.7	8.8	0.1	<1	Negligible	Not significant
R_856	Hillcrest Lodge Small Hills Road	522986	145339	Residential	No		9.0	9.1	0.1	<1	Negligible	Not significant

ID	Name	X	Y	Type	In AQMA?	AQMA Title	2038 Annual mean NO ₂ concentration (µg/m ³)			Change Relative to Air Quality Standard (%)	Impact	Significance
							Without Project	With Project	Change			
R_857	Rusper Road	522780	137293	Residential	No		8.9	9.1	0.2	1	Negligible	Not significant
R_858	Hill Lands Farm Russ Hill	522723	140056	Residential	No		10.0	10.2	0.2	1	Negligible	Not significant
R_859	Smalls Hill Road	522653	145990	Residential	No		9.3	9.4	0.1	<1	Negligible	Not significant
R_860	Smalls Hill Road	522623	145745	Residential	No		9.3	9.3	<0.1	<1	Negligible	Not significant
R_861	Dorking Road	522579	153206	Residential	No		14.3	14.3	<0.1	<1	Negligible	Not significant
R_862	Blanks Lane	522568	143032	Residential	No		7.8	7.9	0.1	<1	Negligible	Not significant
R_863	Rusper Road	522567	137290	Residential	No		9.1	9.2	0.1	<1	Negligible	Not significant
R_864	Sturt's Lane	522110	153721	Residential	Yes	AQMA No.1 (M25)	26.6	26.7	0.1	<1	Negligible	Not significant
R_865	Dorking Road	521983	153697	Residential	No		18.6	18.8	0.2	1	Negligible	Not significant
R_866	Blanks Lane	521954	143326	Residential	No		8.9	9.0	0.1	<1	Negligible	Not significant
R_867	Sturt's Lane	521875	153894	Residential	Yes	AQMA No.1 (M25)	28.9	29.0	0.1	<1	Negligible	Not significant
R_868	Blanks Farm Blanks Lane	521571	143337	Residential	No		8.6	8.6	<0.1	<1	Negligible	Not significant
R_869	Cowfold	521464	122470	Residential	Yes	Horsham Cowfold AQMA	12.9	12.9	<0.1	<1	Negligible	Not significant
R_870	A272 The Street	521353	122585	Residential	Yes	Horsham Cowfold AQMA	19.0	19.1	0.1	<1	Negligible	Not significant
R_871	Cowfold	521340	122552	Residential	Yes	Horsham Cowfold AQMA	13.6	13.7	0.1	<1	Negligible	Not significant
R_872	A272 The Street	521328	122665	Residential	Yes	Horsham Cowfold AQMA	17.3	17.5	0.2	1	Negligible	Not significant
R_873	A272 The Street	521322	122607	Residential	Yes	Horsham Cowfold AQMA	15.5	15.7	0.2	1	Negligible	Not significant
R_874	A272 Station Road	521227	122663	Residential	Yes	Horsham Cowfold AQMA	12.9	12.9	<0.1	<1	Negligible	Not significant
R_875	A272 Station Road	521127	122689	Residential	Yes	Horsham Cowfold AQMA	12.8	12.8	<0.1	<1	Negligible	Not significant
R_876	Hurst Lane	520511	155585	Residential	No		16.1	16.1	<0.1	<1	Negligible	Not significant
R_877	Tilley Lane	520047	156024	Residential	No		25.4	25.5	0.1	<1	Negligible	Not significant
R_878	A272 Cowfold Road	518346	122462	Residential	No		11.7	11.8	0.1	<1	Negligible	Not significant
R_879	Quarry Gardens	517687	156764	Residential	No		28.9	29.0	0.1	<1	Negligible	Not significant
R_880	A24 Leatherhead Road	517608	156887	Residential	No		24.2	24.3	0.1	<1	Negligible	Not significant
R_881	A243 Leatherhead By-Pass Road	517435	156861	Residential	No		20.9	21.0	0.1	<1	Negligible	Not significant
R_882	Cressall Close	516981	157274	Residential	No		15.0	15.0	<0.1	<1	Negligible	Not significant
R_883	A243 Kingston Road	516666	160034	Residential	Yes	Kingston upon Thames AQMA	13.2	13.3	0.1	<1	Negligible	Not significant
R_884	A272 Coolham Road	516435	122737	Residential	No		8.5	8.5	<0.1	<1	Negligible	Not significant
R_885	Kingston Road	516421	158459	Residential	No		19.5	19.6	0.1	<1	Negligible	Not significant
R_886	B2430 Oxshott Road	516149	158584	Residential	No		19.0	19.1	0.1	<1	Negligible	Not significant
R_887	Oxshott Road	516026	158779	Residential	No		20.0	20.1	0.1	<1	Negligible	Not significant
R_888	Bookham Road	511971	157472	Residential	No		13.4	13.4	<0.1	<1	Negligible	Not significant
R_889	Martyr's Green	509407	158321	Residential	No		17.1	17.2	0.1	<1	Negligible	Not significant
R_890	Pointers Road	509378	158473	Residential	No		24.6	24.8	0.2	1	Negligible	Not significant
R_891	Pointers Road	508867	158877	Residential	No		18.3	18.4	0.1	<1	Negligible	Not significant
R_892	Sanway Road	506157	160043	Residential	No		23.3	23.3	<0.1	<1	Negligible	Not significant
R_893	Murray's Lane	505886	160382	Residential	No		25.3	25.4	0.1	<1	Negligible	Not significant

ID	Name	X	Y	Type	In AQMA?	AQMA Title	2038 Annual mean NO ₂ concentration (µg/m ³)			Change Relative to Air Quality Standard (%)	Impact	Significance
							Without Project	With Project	Change			
R_894	Common Lane	505462	162381	Residential	Yes	M25 AQMA	26.5	26.6	0.1	<1	Negligible	Not significant
R_895	Pinewood Avenue	505398	162285	Residential	Yes	M25 AQMA	21.7	21.8	0.1	<1	Negligible	Not significant
R_896	Loncin Mead Avenue	505236	162688	Residential	Yes	M25 AQMA	29.4	29.5	0.1	<1	Negligible	Not significant
R_897	Rowhurst Avenue	504598	163715	Residential	Yes	M25 AQMA	25.5	25.5	<0.1	<1	Negligible	Not significant
R_898	Church Road	504208	164267	Residential	Yes	M25 AQMA	30.4	30.4	<0.1	<1	Negligible	Not significant
R_899	Brittans Lane	503741	165233	Residential	Yes	M25 AQMA	23.5	23.6	0.1	<1	Negligible	Not significant
R_900	Lyne Crossing Road	502138	166992	Residential	No		19.7	19.8	0.1	<1	Negligible	Not significant
R_901	B388 Mill House Lane	501791	168208	Residential	Yes	M25 AQMA	26.9	26.9	<0.1	<1	Negligible	Not significant
R_902	B388 Thorpe By-Pass	501763	168315	Residential	Yes	M25 AQMA	26.6	26.6	<0.1	<1	Negligible	Not significant
R_903	Green Road	501656	168141	Residential	No		22.9	22.9	<0.1	<1	Negligible	Not significant
EHO_1	St Michaels, Charlwood Rd	526705	141934	Environmental Health Officer (EHO) Receptor	No		16.6	17.6	1.0	3	Negligible	Not significant
EHO_2	Linciter, Povey Cross Rd	526859	141951	EHO Receptor	No		16.6	17.7	1.1	3	Negligible	Not significant
EHO_3	Povey Cross Farm	526746	142229	EHO Receptor	No		12.4	13.2	0.8	2	Negligible	Not significant
EHO_4	Cooper Cl, M23	531005	143245	EHO Receptor	No		21.1	21.6	0.5	1	Negligible	Not significant
EHO_5	Weavers, M23	531128	153314	EHO Receptor	No		19.3	19.4	0.1	<1	Negligible	Not significant
EHO_6	Beeches Way, A264	523242	134621	EHO Receptor	No		15.6	15.7	0.1	<1	Negligible	Not significant
EHO_7	Beaubush Cottage, A264	523832	134681	EHO Receptor	No		12.4	12.5	0.1	<1	Negligible	Not significant
EHO_8	Highcroft, Bonnetts Ln	525422	139421	EHO Receptor	No		11.8	12.2	0.4	1	Negligible	Not significant
EHO_9	RG1	528208	142337	EHO Receptor	Yes	AQMA No.3	18.4	19.3	0.9	2	Negligible	Not significant
EHO_10	RG2	528553	141857	EHO Receptor	Yes	AQMA No.3	24.8	25.6	0.8	2	Negligible	Not significant
EHO_11	RG3	526421	139639	EHO Receptor	No		12.8	13.3	0.5	1	Negligible	Not significant
EHO_12	LGW3	528583	140825	EHO Receptor	No		31.6	30.8	-0.8	-2	Slight beneficial	Not significant
EHO_13	Crawley 2	529405	141504	EHO Receptor	No		19.0	18.1	-0.9	-2	Negligible	Not significant
EHO_14	RB11	528103	142228	EHO Receptor	Yes	AQMA No.3	19.5	20.6	1.1	3	Negligible	Not significant
EHO_15	RB12	528424	142934	EHO Receptor	Yes	AQMA No.3	16.0	16.6	0.6	2	Negligible	Not significant
EHO_16	RB13	528362	142983	EHO Receptor	No		15.7	16.3	0.6	2	Negligible	Not significant
EHO_17	RB51	527873	142606	EHO Receptor	Yes	AQMA No.3	15.8	16.5	0.7	2	Negligible	Not significant
EHO_18	RB52	527892	142463	EHO Receptor	Yes	AQMA No.3	16.7	17.6	0.9	2	Negligible	Not significant
EHO_19	RB53	528030	142373	EHO Receptor	Yes	AQMA No.3	18.4	19.3	0.9	2	Negligible	Not significant
EHO_20	RB54	528112	142321	EHO Receptor	Yes	AQMA No.3	18.6	19.6	1.0	3	Negligible	Not significant
EHO_21	RB55	528254	142196	EHO Receptor	Yes	AQMA No.3	19.4	20.4	1.0	3	Negligible	Not significant
EHO_22	RB56	528386	142080	EHO Receptor	Yes	AQMA No.3	20.2	21.1	0.9	2	Negligible	Not significant
EHO_23	RB57	528499	141953	EHO Receptor	Yes	AQMA No.3	23.9	24.8	0.9	2	Negligible	Not significant
EHO_24	RB58	528538	141897	EHO Receptor	Yes	AQMA No.3	24.3	25.1	0.8	2	Negligible	Not significant
EHO_25	RB59	528602	141789	EHO Receptor	Yes	AQMA No.3	25.4	26.0	0.6	2	Negligible	Not significant
EHO_26	RB60	528607	141910	EHO Receptor	Yes	AQMA No.3	23.8	24.5	0.7	2	Negligible	Not significant
EHO_27	RB61	528578	142006	EHO Receptor	Yes	AQMA No.3	20.2	20.9	0.7	2	Negligible	Not significant

ID	Name	X	Y	Type	In AQMA?	AQMA Title	2038 Annual mean NO ₂ concentration (µg/m ³)			Change Relative to Air Quality Standard (%)	Impact	Significance
							Without Project	With Project	Change			
EHO_28	RB64	528589	142552	EHO Receptor	Yes	AQMA No.3	16.9	17.5	0.6	2	Negligible	Not significant
EHO_29	RB65	528581	142635	EHO Receptor	Yes	AQMA No.3	16.7	17.3	0.6	2	Negligible	Not significant
EHO_30	RB66	528499	142512	EHO Receptor	Yes	AQMA No.3	17.1	17.8	0.7	2	Negligible	Not significant
EHO_31	RB67	528462	142366	EHO Receptor	Yes	AQMA No.3	17.9	18.6	0.7	2	Negligible	Not significant
EHO_32	RB68	528505	142246	EHO Receptor	Yes	AQMA No.3	18.5	19.3	0.8	2	Negligible	Not significant
EHO_33	RB69	528335	142224	EHO Receptor	Yes	AQMA No.3	19.1	20.0	0.9	2	Negligible	Not significant
EHO_34	RB70	528360	142384	EHO Receptor	Yes	AQMA No.3	18.1	18.9	0.8	2	Negligible	Not significant
EHO_35	RB71	528246	142527	EHO Receptor	Yes	AQMA No.3	17.5	18.3	0.8	2	Negligible	Not significant
EHO_36	RB72	528220	142583	EHO Receptor	Yes	AQMA No.3	17.1	17.8	0.7	2	Negligible	Not significant
EHO_37	RB73	528172	142679	EHO Receptor	Yes	AQMA No.3	16.7	17.4	0.7	2	Negligible	Not significant
EHO_38	RB74	529169	141956	EHO Receptor	Yes	AQMA No.3	17.6	17.9	0.3	1	Negligible	Not significant
EHO_39	RB75	529190	142218	EHO Receptor	Yes	AQMA No.3	16.8	17.2	0.4	1	Negligible	Not significant
EHO_40	RB76	528958	142468	EHO Receptor	Yes	AQMA No.3	16.7	17.2	0.5	1	Negligible	Not significant
EHO_41	RB77	528789	142570	EHO Receptor	Yes	AQMA No.3	16.6	17.2	0.6	2	Negligible	Not significant
EHO_42	RG2	528553	141857	EHO Receptor	Yes	AQMA No.3	24.8	25.6	0.8	2	Negligible	Not significant
EHO_43	RB98	527931	142231	EHO Receptor	Yes	AQMA No.3	19.3	20.6	1.3	3	Negligible	Not significant
EHO_44	MVA	526915	142369	EHO Receptor	No		13.5	14.3	0.8	2	Negligible	Not significant
EHO_45	MVB	523395	140575	EHO Receptor	No		9.2	9.4	0.2	1	Negligible	Not significant
EHO_46	TD19	531131	143583	EHO Receptor	No		13.8	14.0	0.2	1	Negligible	Not significant
EHO_47	TD26	531101	142931	EHO Receptor	No		13.5	13.7	0.2	1	Negligible	Not significant
EHO_48	CR1	529500	141460	EHO Receptor	No		16.7	16.8	0.1	<1	Negligible	Not significant
EHO_49	CR2	526300	139860	EHO Receptor	No		14.8	15.6	0.8	2	Negligible	Not significant
EHO_50	CR3	527800	139980	EHO Receptor	No		14.8	15.3	0.5	1	Negligible	Not significant
EHO_51	CBC48	527119	139526	EHO Receptor	No		15.7	15.9	0.2	1	Negligible	Not significant
EHO_52	ER1	527865	142850	EHO Receptor	Yes	AQMA No.3	17.9	18.5	0.6	2	Negligible	Not significant
EHO_53	ER2	527777	142786	EHO Receptor	Yes	AQMA No.3	20.7	21.3	0.6	2	Negligible	Not significant
EHO_54	ER3	527666	142392	EHO Receptor	Yes	AQMA No.3	18.3	19.0	0.7	2	Negligible	Not significant
EHO_55	ER4	527834	142249	EHO Receptor	Yes	AQMA No.3	20.3	21.5	1.2	3	Negligible	Not significant
EHO_56	ER5	527910	142202	EHO Receptor	Yes	AQMA No.3	20.2	21.5	1.3	3	Negligible	Not significant
EHO_57	ER6	527741	142705	EHO Receptor	Yes	AQMA No.3	19.7	20.3	0.6	2	Negligible	Not significant
EHO_58	ER7	527806	142823	EHO Receptor	Yes	AQMA No.3	19.0	19.6	0.6	2	Negligible	Not significant
EHO_59	ER8	527824	142771	EHO Receptor	Yes	AQMA No.3	18.5	19.1	0.6	2	Negligible	Not significant
EHO_60	M23	530816	142431	EHO Receptor	No		18.5	18.9	0.4	1	Negligible	Not significant
EHO_61	CR5	528776	139540	EHO Receptor	No		13.7	13.9	0.2	1	Negligible	Not significant
EHO_62	CR6	529008	139540	EHO Receptor	No		12.2	12.4	0.2	1	Negligible	Not significant
EHO_63	CR7	528822	139381	EHO Receptor	No		13.4	13.6	0.2	1	Negligible	Not significant
EHO_64	CR8	529855	139343	EHO Receptor	No		13.0	13.2	0.2	1	Negligible	Not significant

ID	Name	X	Y	Type	In AQMA?	AQMA Title	2038 Annual mean NO ₂ concentration (µg/m ³)			Change Relative to Air Quality Standard (%)	Impact	Significance
							Without Project	With Project	Change			
EHO_65	CR9	525032	138865	EHO Receptor	No		10.8	11.1	0.3	1	Negligible	Not significant
EHO_66	CR10	525301	138746	EHO Receptor	No		11.0	11.3	0.3	1	Negligible	Not significant
EHO_67	CR11	525140	138594	EHO Receptor	No		11.2	11.5	0.3	1	Negligible	Not significant
EHO_68	SP1	529021	139660	EHO Receptor	No		12.7	13.0	0.3	1	Negligible	Not significant
EHO_69	SP2	525429	141058	EHO Receptor	No		11.7	12.4	0.7	2	Negligible	Not significant
EHO_70	SP3	525701	141109	EHO Receptor	No		12.0	13.0	1.0	3	Negligible	Not significant
EHO_71	SP4	525845	141383	EHO Receptor	No		13.1	13.9	0.8	2	Negligible	Not significant
EHO_72	SP5	526229	141876	EHO Receptor	No		15.5	16.2	0.7	2	Negligible	Not significant
EHO_73	SP6	527206	142325	EHO Receptor	No		15.9	16.9	1.0	3	Negligible	Not significant
EHO_74	SP7	528246	142082	EHO Receptor	Yes	AQMA No.3	20.7	21.8	1.1	3	Negligible	Not significant
EHO_75	SP8	529516	141766	EHO Receptor	No		18.6	18.8	0.2	1	Negligible	Not significant
EHO_76	SP9	525572	138333	EHO Receptor	No		10.3	10.4	0.1	<1	Negligible	Not significant
EHO_77	SP10	525540	138480	EHO Receptor	No		10.3	10.5	0.2	1	Negligible	Not significant
EHO_78	SP11	526287	138514	EHO Receptor	No		12.2	12.4	0.2	1	Negligible	Not significant
EHO_79	SP12	528777	139540	EHO Receptor	No		13.7	13.9	0.2	1	Negligible	Not significant
EHO_80	SP13	529284	139742	EHO Receptor	No		12.8	13.0	0.2	1	Negligible	Not significant
EHO_81	SP14	525331	139357	EHO Receptor	No		12.3	12.6	0.3	1	Negligible	Not significant
P_1	A273 (London Road) qualifying feature	529996	115706	PCM/Compliance	No		13.4	13.4	<0.1	-	-	-
P_2	A273 (London Road) 4m	529994	115707	PCM/Compliance	No		13.9	14.0	0.1	-	-	-
P_3	A23 (Crawley Avenue) qualifying feature	525876	137245	PCM/Compliance	No		13.3	13.4	0.1	-	-	-
P_4	A23 (Crawley Avenue) 4m	525876	137245	PCM/Compliance	No		13.4	13.5	0.1	-	-	-
P_5	A23 (Crawley Avenue) qualifying feature	526469	137584	PCM/Compliance	No		17.9	18.0	0.1	-	-	-
P_6	A23 (Crawley Avenue) 4m	526467	137587	PCM/Compliance	No		16.8	16.9	0.1	-	-	-
P_7	London Road qualifying feature	526892	137253	PCM/Compliance	No		18.5	18.6	0.1	-	-	-
P_8	London Road 4m	526893	137253	PCM/Compliance	No		18.2	18.3	0.1	-	-	-
P_9	Pegler Way qualifying feature	526690	136815	PCM/Compliance	No		14.6	14.7	0.1	-	-	-
P_10	Pegler Way 4m	526690	136814	PCM/Compliance	No		14.5	14.6	0.1	-	-	-
P_11	A220 (Horsham Rd) qualifying feature	526080	135979	PCM/Compliance	No		14.0	14.1	0.1	-	-	-
P_12	A220 (Horsham Rd) 4m	526079	135979	PCM/Compliance	No		14.2	14.3	0.1	-	-	-
P_13	A2219 (Brighton Rd) qualifying feature	526760	136169	PCM/Compliance	No		12.5	12.5	<0.1	-	-	-
P_14	A2219 (Brighton Rd) 4m	526754	136169	PCM/Compliance	No		12.7	12.8	0.1	-	-	-
P_15	A2004 (Southgate Ave) qualifying feature	527332	136141	PCM/Compliance	No		14.5	14.6	0.1	-	-	-
P_16	A2004 (Southgate Ave) 4m	527330	136141	PCM/Compliance	No		14.8	14.9	0.1	-	-	-
P_17	A2219 (Pegler Way) qualifying feature	526753	136432	PCM/Compliance	No		15.0	15.1	0.1	-	-	-
P_18	A2219 (Pegler Way) 4m	526754	136432	PCM/Compliance	No		14.7	14.8	0.1	-	-	-
P_19	A2219 (Pegler Way) qualifying feature	526677	136531	PCM/Compliance	No		14.6	14.8	0.2	-	-	-
P_20	A2219 (Pegler Way) 4m	526679	136533	PCM/Compliance	No		14.3	14.4	0.1	-	-	-

ID	Name	X	Y	Type	In AQMA?	AQMA Title	2038 Annual mean NO ₂ concentration (µg/m ³)			Change Relative to Air Quality Standard (%)	Impact	Significance
							Without Project	With Project	Change			
P_21	A2220 (Ifield Road) qualifying feature	526517	136622	PCM/Compliance	No		14.8	14.9	0.1	-	-	-
P_22	A2220 (Ifield Road) 4m	526518	136624	PCM/Compliance	No		14.4	14.5	0.1	-	-	-
P_23	A2004 (College Road) 4m	527308	136637	PCM/Compliance	No		15.9	16.0	0.1	-	-	-
P_24	A2004 (College Road) qualifying feature	527307	136637	PCM/Compliance	No		16.2	16.3	0.1	-	-	-
P_25	A2004 (Northgate Ave) qualifying feature	527467	136938	PCM/Compliance	No		17.1	17.2	0.1	-	-	-
P_26	A2004 (Northgate Ave) 4m	527464	136940	PCM/Compliance	No		16.0	16.1	0.1	-	-	-
P_27	A2220 Haslett Ave E qualifying feature	527813	136576	PCM/Compliance	No		12.9	13.0	0.1	-	-	-
P_28	A2220 (Cophorne Rd) qualifying feature	529981	137761	PCM/Compliance	No		16.7	16.9	0.2	-	-	-
P_29	A2220 (Cophorne Rd) 4m	529981	137760	PCM/Compliance	No		16.7	16.8	0.1	-	-	-
P_30	A264 Cophorne Common Rd qualifying feature	531690	138895	PCM/Compliance	No		16.8	16.9	0.1	-	-	-
P_31	A264 Cophorne Common Rd 4m	531689	138898	PCM/Compliance	No		15.4	15.5	0.1	-	-	-
P_32	A2011 (Crawley Avenue) qualifying feature	527105	137809	PCM/Compliance	Yes	Hazelwick AQMA	18.2	18.4	0.2	-	-	-
P_33	A2011 (Crawley Avenue) 4m	527104	137811	PCM/Compliance	Yes	Hazelwick AQMA	17.7	17.8	0.1	-	-	-
P_34	A23 (London Rd) qualifying feature	526985	138122	PCM/Compliance	No		16.3	16.4	0.1	-	-	-
P_35	Airport Way qualifying feature	528025	141857	PCM/Compliance	No		27.8	28.9	1.1	-	-	-
P_36	Airport Way 4m	528033	141888	PCM/Compliance	No		31.7	29.9	-1.8	-	-	-
P_37	A23 (London Rd) qualifying feature	527684	142233	PCM/Compliance	No		20.5	20.6	0.1	-	-	-
P_38	A23 (London Rd) 4m	527714	142260	PCM/Compliance	No		22.3	23.4	1.1	-	-	-
P_39	A23 (Brighton Rd) qualifying feature	527953	142989	PCM/Compliance	No		17.1	17.6	0.5	-	-	-
P_40	A23 (Bonehurst Rd) qualifying feature	528451	144252	PCM/Compliance	No		15.4	15.7	0.3	-	-	-
P_41	A23 (Bonehurst Rd) 4m	528452	144252	PCM/Compliance	No		15.1	15.4	0.3	-	-	-
P_42	A25 (Cromwell Rd) qualifying feature	527837	150475	PCM/Compliance	Yes	AQMA No.12	15.2	15.2	<0.1	-	-	-
P_43	A25 (Cromwell Rd) 4m	527837	150472	PCM/Compliance	Yes	AQMA No.12	14.7	14.8	0.1	-	-	-
P_44	A25 (West St) qualifying feature	524783	150421	PCM/Compliance	Yes	AQMA No. 9	13.0	13.1	0.1	-	-	-
P_45	A25 (West St) 4m	524784	150425	PCM/Compliance	Yes	AQMA No. 9	12.3	12.4	0.1	-	-	-
P_46	A25 (High St) qualifying feature	525150	150259	PCM/Compliance	Yes	AQMA No. 9	15.6	15.7	0.1	-	-	-
P_47	A25 (High St) 4m	525150	150262	PCM/Compliance	Yes	AQMA No. 9	14.9	14.9	<0.1	-	-	-
P_48	A25 (London Rd) qualifying feature	525094	150365	PCM/Compliance	Yes	AQMA No. 9	14.6	14.6	<0.1	-	-	-
P_49	A25 (London Rd) 4m	525095	150365	PCM/Compliance	Yes	AQMA No. 9	14.5	14.5	<0.1	-	-	-
P_50	A217 (Bell St) 4m	525380	150208	PCM/Compliance	Yes	AQMA No. 9	14.8	14.9	0.1	-	-	-
P_51	A217 (Bell St) qualifying feature	525377	150207	PCM/Compliance	Yes	AQMA No. 9	15.3	15.3	<0.1	-	-	-
P_52	A217 (Reigate Hill) qualifying feature	525407	151027	PCM/Compliance	Yes	AQMA No.11	14.1	14.1	<0.1	-	-	-
P_53	A217 (Reigate Hill) 4m	525408	151027	PCM/Compliance	Yes	AQMA No.11	13.7	13.7	<0.1	-	-	-
P_54	A23 London Rd S qualifying feature	528995	153118	PCM/Compliance	Yes	AQMA No.10	15.8	15.8	<0.1	-	-	-
P_55	A23 London Rd S 4m	528996	153117	PCM/Compliance	Yes	AQMA No.10	15.5	15.5	<0.1	-	-	-
P_56	A22 (Godstone Rd) qualifying feature and 4m	533248	159677	PCM/Compliance	Yes	Croydon AQMA	15.1	15.1	<0.1	-	-	-
P_57	A22 (Godstone Rd) qualifying feature	531564	161213	PCM/Compliance	Yes	Croydon AQMA	17.5	17.6	0.1	-	-	-

ID	Name	X	Y	Type	In AQMA?	AQMA Title	2038 Annual mean NO ₂ concentration (µg/m ³)			Change Relative to Air Quality Standard (%)	Impact	Significance
							Without Project	With Project	Change			
P_58	A22 (Godstone Rd) 4m	531565	161214	PCM/Compliance	Yes	Croydon AQMA	17.8	17.9	0.1	-	-	-
P_59	A23 (Brighton Rd) qualifying feature	530970	161151	PCM/Compliance	Yes	Croydon AQMA	19.4	19.5	0.1	-	-	-
P_60	A23 (Brighton Rd) 4m	530971	161150	PCM/Compliance	Yes	Croydon AQMA	18.8	18.8	<0.1	-	-	-
P_61	A23 (Brighton Rd) qualifying feature	529408	158407	PCM/Compliance	Yes	Croydon AQMA	17.4	17.5	0.1	-	-	-
P_62	A23 (Brighton Rd) 4m	529406	158407	PCM/Compliance	Yes	Croydon AQMA	18.2	18.3	0.1	-	-	-
P_63	A23 (Farthing Way) qualifying feature	529742	159008	PCM/Compliance	Yes	Croydon AQMA	18.1	18.2	0.1	-	-	-
P_64	A23 (Farthing Way) 4m	529743	159007	PCM/Compliance	Yes	Croydon AQMA	17.2	17.3	0.1	-	-	-
P_65	A237 Woodcote Grove Rd QF	529837	160613	PCM/Compliance	Yes	Croydon AQMA	16.2	16.2	<0.1	-	-	-
P_66	A212 (Coombe Lane) qualifying feature	535385	164022	PCM/Compliance	Yes	Croydon AQMA	15.6	15.6	<0.1	-	-	-
P_67	A212 (Coombe Lane) 4m	535385	164021	PCM/Compliance	Yes	Croydon AQMA	15.8	15.8	<0.1	-	-	-
P_68	A212 (Coombe Lane) qualifying feature	532725	164827	PCM/Compliance	Yes	Croydon AQMA	20.3	20.4	0.1	-	-	-
P_69	A212 (Coombe Lane) 4m	532724	164825	PCM/Compliance	Yes	Croydon AQMA	19.5	19.6	0.1	-	-	-
P_70	A212 (Coombe Lane) 4m	532494	164888	PCM/Compliance	Yes	Croydon AQMA	19.7	19.8	0.1	-	-	-
P_71	A212 (Coombe Lane) qualifying feature	532494	164884	PCM/Compliance	Yes	Croydon AQMA	20.5	20.5	<0.1	-	-	-
P_72	A236 (Southbridge Rd) 4m	532325	164730	PCM/Compliance	Yes	Croydon AQMA	19.3	19.1	-0.2	-	-	-
P_73	A2336 (Southbridge Rd) qualifying feature	532323	164728	PCM/Compliance	Yes	Croydon AQMA	19.8	19.5	-0.3	-	-	-
P_74	A235 (Brighton Rd) qualifying feature	532560	163513	PCM/Compliance	Yes	Croydon AQMA	21.1	21.1	<0.1	-	-	-
P_75	A235 (Brighton Rd) 4m	532561	163513	PCM/Compliance	Yes	Croydon AQMA	20.5	20.6	0.1	-	-	-
P_76	A23 (Purley Way) qualifying feature	531189	163953	PCM/Compliance	Yes	Croydon AQMA	21.4	21.5	0.1	-	-	-
P_77	A23 (Purley Way) 4m	531191	163953	PCM/Compliance	Yes	Croydon AQMA	20.7	20.8	0.1	-	-	-
P_78	A2022 Little Woodcote Ln qualifying feature	529114	161580	PCM/Compliance	Yes	Sutton AQMA	14.8	14.8	<0.1	-	-	-
P_79	A2022 Little Woodcote Ln 4m	529115	161577	PCM/Compliance	Yes	Sutton AQMA	14.0	14.0	<0.1	-	-	-
P_80	A2022 (Foxley Lane) 4m	529544	161835	PCM/Compliance	Yes	Croydon AQMA	14.6	14.6	<0.1	-	-	-
P_81	A2022 (Foxley Lane) qualifying feature	529543	161836	PCM/Compliance	Yes	Croydon AQMA	15.1	15.1	<0.1	-	-	-
P_82	A237 (Woodcote Road) qualifying feature	529017	163375	PCM/Compliance	Yes	Sutton AQMA	18.8	18.9	0.1	-	-	-
P_83	A237 (Woodcote Road) 4m	529018	163375	PCM/Compliance	Yes	Sutton AQMA	18.6	18.6	<0.1	-	-	-
P_84	A237 (London Road) qualifying feature	528448	166248	PCM/Compliance	Yes	Sutton AQMA	19.5	19.6	0.1	-	-	-
P_85	A237 (London Road) 4m	528450	166249	PCM/Compliance	Yes	Sutton AQMA	18.9	19.0	0.1	-	-	-
P_86	A23 (Purley Way) qualifying feature	530939	165948	PCM/Compliance	Yes	Croydon AQMA	21.9	21.9	<0.1	-	-	-
P_87	A23 (Purley Way) 4m	530941	165948	PCM/Compliance	Yes	Croydon AQMA	21.4	21.4	<0.1	-	-	-
P_88	A236 (Mitcham Road) 4m	531520	166225	PCM/Compliance	Yes	Croydon AQMA	23.2	23.2	<0.1	-	-	-
P_89	A236 (Mitcham Road) qualifying feature	531517	166223	PCM/Compliance	Yes	Croydon AQMA	24.5	24.5	<0.1	-	-	-
P_90	A23 (Thornton Road) 4m	530850	167157	PCM/Compliance	Yes	Croydon AQMA	22.0	22.1	0.1	-	-	-
P_91	A23 (Thornton Road) qualifying feature	530849	167157	PCM/Compliance	Yes	Croydon AQMA	22.3	22.3	<0.1	-	-	-
P_92	A235 (London Road) qualifying feature	531439	167422	PCM/Compliance	Yes	Croydon AQMA	21.2	21.2	<0.1	-	-	-
P_93	A235 (London Road) 4m	531441	167423	PCM/Compliance	Yes	Croydon AQMA	21.0	21.0	<0.1	-	-	-
P_94	A23 (London Road) 4m	531168	168211	PCM/Compliance	Yes	Croydon AQMA	21.3	21.4	0.1	-	-	-

ID	Name	X	Y	Type	In AQMA?	AQMA Title	2038 Annual mean NO ₂ concentration (µg/m ³)			Change Relative to Air Quality Standard (%)	Impact	Significance
							Without Project	With Project	Change			
P_95	A23 (London Road) qualifying feature	531167	168210	PCM/Compliance	Yes	Croydon AQMA	21.9	22.0	0.1	-	-	-
P_96	Whitehorse Road 4m	532686	167508	PCM/Compliance	Yes	Croydon AQMA	20.9	20.8	-0.1	-	-	-
P_97	A213 (Selhurst Road) qualifying feature	533289	167907	PCM/Compliance	Yes	Croydon AQMA	19.7	19.7	<0.1	-	-	-
P_98	A213 (Selhurst Road) 4m	533290	167906	PCM/Compliance	Yes	Croydon AQMA	19.3	19.3	<0.1	-	-	-
P_99	Windmill Road 4m	532127	166768	PCM/Compliance	Yes	Croydon AQMA	20.1	20.2	0.1	-	-	-
P_100	Windmill Road qualifying feature	532126	166770	PCM/Compliance	Yes	Croydon AQMA	20.5	20.6	0.1	-	-	-
P_101	A212 (Whitehorse Road) qualifying feature	532497	166842	PCM/Compliance	Yes	Croydon AQMA	21.7	21.7	<0.1	-	-	-
P_102	A212 (Whitehorse Road) 4m	532495	166842	PCM/Compliance	Yes	Croydon AQMA	22.1	22.1	<0.1	-	-	-
P_103	A222 Saint James Road qualifying feature	532138	166660	PCM/Compliance	Yes	Croydon AQMA	20.5	20.6	0.1	-	-	-
P_104	A222 Saint James Road 4m	532139	166663	PCM/Compliance	Yes	Croydon AQMA	20.1	20.2	0.1	-	-	-
P_105	A213 Saint James's Road qualifying feature	531915	166645	PCM/Compliance	Yes	Croydon AQMA	20.9	20.9	<0.1	-	-	-
P_106	A213 Saint James's Road 4m	531916	166643	PCM/Compliance	Yes	Croydon AQMA	20.5	20.5	<0.1	-	-	-
P_107	A236 (Mitcham Road) qualifying feature	531208	166547	PCM/Compliance	Yes	Croydon AQMA	23.5	23.5	<0.1	-	-	-
P_108	A236 (Mitcham Road) 4m	531209	166549	PCM/Compliance	Yes	Croydon AQMA	22.8	22.8	<0.1	-	-	-
P_109	A212 (Wellesley Road) qualifying feature	532453	165886	PCM/Compliance	Yes	Croydon AQMA	29.0	28.8	-0.2	-	-	-
P_110	A212 (Wellesley Road) 4m	532454	165887	PCM/Compliance	Yes	Croydon AQMA	28.8	28.6	-0.2	-	-	-
P_111	A323 Duppas Hill Road 4m	531356	164916	PCM/Compliance	Yes	Croydon AQMA	20.5	20.6	0.1	-	-	-
P_112	A323 Duppas Hill Road qualifying feature	531355	164919	PCM/Compliance	Yes	Croydon AQMA	21.8	22.0	0.2	-	-	-
P_113	A232 The Croydon Flyover qualifying feature	532168	165096	PCM/Compliance	Yes	Croydon AQMA	25.4	25.3	-0.1	-	-	-
P_114	A232 The Croydon Flyover 4m	532167	165096	PCM/Compliance	Yes	Croydon AQMA	25.6	25.4	-0.2	-	-	-
P_115	Croydon Road qualifying feature	530924	164844	PCM/Compliance	Yes	Croydon AQMA	19.6	19.5	-0.1	-	-	-
P_116	Croydon Road 4m	530924	164842	PCM/Compliance	Yes	Croydon AQMA	18.7	18.7	<0.1	-	-	-
P_117	Croydon Road qualifying feature	530388	164829	PCM/Compliance	Yes	Sutton AQMA	18.3	18.3	<0.1	-	-	-
P_118	Croydon Road 4m	530388	164827	PCM/Compliance	Yes	Sutton AQMA	17.8	17.8	<0.1	-	-	-
P_119	Barclay Road qualifying feature	532688	165350	PCM/Compliance	Yes	Croydon AQMA	27.3	27.2	-0.1	-	-	-
P_120	Barclay Road 4m	532689	165347	PCM/Compliance	Yes	Croydon AQMA	26.4	26.3	-0.1	-	-	-
P_121	A232 (Chepstow Road) qualifying feature	533521	165515	PCM/Compliance	Yes	Croydon AQMA	22.8	22.8	<0.1	-	-	-
P_122	A232 (Chepstow Road) 4m	533520	165517	PCM/Compliance	Yes	Croydon AQMA	21.7	21.7	<0.1	-	-	-
P_123	Addiscombe Road qualifying feature	533814	165760	PCM/Compliance	Yes	Croydon AQMA	20.3	20.3	<0.1	-	-	-
P_124	Addiscombe Road 4m	533814	165757	PCM/Compliance	Yes	Croydon AQMA	19.2	19.2	<0.1	-	-	-
P_125	A232 (Shirley Road) qualifying feature	535234	165859	PCM/Compliance	Yes	Croydon AQMA	20.0	20.0	<0.1	-	-	-
P_126	A232 (Shirley Road) 4m	535236	165861	PCM/Compliance	Yes	Croydon AQMA	19.3	19.3	<0.1	-	-	-
P_127	A232 (Wickham Road) qualifying feature	535908	165781	PCM/Compliance	Yes	Croydon AQMA	21.3	21.3	<0.1	-	-	-
P_128	A232 (Wickham Road) 4m	535907	165784	PCM/Compliance	Yes	Croydon AQMA	19.6	19.6	<0.1	-	-	-
P_129	A215 (Shirley Road) qualifying feature	534957	166269	PCM/Compliance	Yes	Croydon AQMA	21.1	21.1	<0.1	-	-	-
P_130	A215 (Shirley Road) 4m	534958	166270	PCM/Compliance	Yes	Croydon AQMA	20.6	20.7	0.1	-	-	-
P_131	A222 Lower Addiscombe Road qualifying feature	534355	166442	PCM/Compliance	Yes	Croydon AQMA	17.8	17.9	0.1	-	-	-

ID	Name	X	Y	Type	In AQMA?	AQMA Title	2038 Annual mean NO ₂ concentration (µg/m ³)			Change Relative to Air Quality Standard (%)	Impact	Significance
							Without Project	With Project	Change			
P_132	A222 Lower Addiscombe Road 4m	534356	166441	PCM/Compliance	Yes	Croydon AQMA	17.6	17.7	0.1	-	-	-
P_133	A222 Lower Addiscombe Road qualifying feature	534821	166851	PCM/Compliance	Yes	Croydon AQMA	19.9	20.0	0.1	-	-	-
P_134	A222 Lower Addiscombe Road 4m	534821	166850	PCM/Compliance	Yes	Croydon AQMA	19.7	19.8	0.1	-	-	-
P_135	A215 (Spring Lane) qualifying feature	534858	167039	PCM/Compliance	Yes	Croydon AQMA	21.1	21.1	<0.1	-	-	-
P_136	A215 (Spring Lane) 4m	534859	167040	PCM/Compliance	Yes	Croydon AQMA	20.7	20.7	<0.1	-	-	-
P_137	A222 (Long Lane) qualifying feature	535231	167283	PCM/Compliance	Yes	Croydon AQMA	18.1	18.1	<0.1	-	-	-
P_138	A222 (Long Lane) 4m	535232	167282	PCM/Compliance	Yes	Croydon AQMA	17.6	17.7	0.1	-	-	-
P_139	A215 (Portland Road) qualifying feature	534583	167857	PCM/Compliance	Yes	Croydon AQMA	20.6	20.6	<0.1	-	-	-
P_140	A215 (Portland Road) 4m	534584	167857	PCM/Compliance	Yes	Croydon AQMA	20.3	20.3	<0.1	-	-	-
P_141	A222 (Saint James) qualifying feature	532672	166493	PCM/Compliance	Yes	Croydon AQMA	21.3	21.3	<0.1	-	-	-
P_142	A222 (Saint James) 4m	532670	166491	PCM/Compliance	Yes	Croydon AQMA	20.7	20.7	<0.1	-	-	-
P_144	A217 (Belmont Rise) qualifying feature	525158	162156	PCM/Compliance	Yes	Sutton AQMA	20.7	20.8	0.1	-	-	-
P_145	A217 (Belmont Rise) 4m	525160	162156	PCM/Compliance	Yes	Sutton AQMA	19.8	19.9	0.1	-	-	-
P_146	A232 (Ewell Road) qualifying feature	524109	163557	PCM/Compliance	Yes	Sutton AQMA	15.8	15.8	<0.1	-	-	-
P_147	A232 (Ewell Road) 4m	524109	163555	PCM/Compliance	Yes	Sutton AQMA	15.4	15.4	<0.1	-	-	-
P_148	A232 (High Street) qualifying feature	524384	163617	PCM/Compliance	Yes	Sutton AQMA	18.2	18.2	<0.1	-	-	-
P_149	A232 (High Street) 4m	524385	163616	PCM/Compliance	Yes	Sutton AQMA	17.6	17.7	0.1	-	-	-
P_150	A2043 (Malden Road) qualifying feature	524218	163835	PCM/Compliance	Yes	Sutton AQMA	18.8	18.8	<0.1	-	-	-
P_151	A2043 (Malden Road) 4m	524221	163837	PCM/Compliance	Yes	Sutton AQMA	17.7	17.8	0.1	-	-	-
P_152	A232 (Cheam Road) qualifying feature	524781	163774	PCM/Compliance	Yes	Sutton AQMA	17.1	17.1	<0.1	-	-	-
P_153	A232 (Cheam Road) 4m	524782	163772	PCM/Compliance	Yes	Sutton AQMA	16.4	16.4	<0.1	-	-	-
P_154	A217 Saint Dunstain's Hill qualifying feature	524565	164822	PCM/Compliance	Yes	Sutton AQMA	20.1	20.2	0.1	-	-	-
P_155	A217 Saint Dunstain's Hill 4m	524568	164821	PCM/Compliance	Yes	Sutton AQMA	18.7	18.8	0.1	-	-	-
P_156	A24 (Stonecot Hill) qualifying feature	524280	166322	PCM/Compliance	Yes	Sutton AQMA	20.1	20.2	0.1	-	-	-
P_157	A24 (Stonecot Hill) 4m	524283	166321	PCM/Compliance	Yes	Sutton AQMA	19.0	19.1	0.1	-	-	-
P_158	A2043 Cheam Common Road qualifying feature	522912	165518	PCM/Compliance	Yes	Sutton AQMA	19.5	19.5	<0.1	-	-	-
P_159	A2043 Cheam Common Road 4m	522909	165516	PCM/Compliance	Yes	Sutton AQMA	18.3	18.2	-0.1	-	-	-
P_160	Malden Road qualifying feature	522053	166229	PCM/Compliance	Yes	Kingston upon Thames AQMA	18.6	18.6	<0.1	-	-	-
P_161	Malden Road 4m	522051	166227	PCM/Compliance	Yes	Kingston upon Thames AQMA	17.8	17.8	<0.1	-	-	-
P_162	A232 (Cheam Road) qualifying feature	523853	162710	PCM/Compliance	Yes	Sutton AQMA	15.0	14.9	-0.1	-	-	-
P_163	A232 (Cheam Road) 4m	523855	162709	PCM/Compliance	Yes	Sutton AQMA	14.5	14.5	<0.1	-	-	-
P_164	A23 (Airport Way) qualifying feature	528594	141695	PCM/Compliance	No		28.6	29.1	0.5	-	-	-
P_165	A23 (Airport Way) 4m	528588	141668	PCM/Compliance	No		32.3	32.9	0.6	-	-	-
P_166	A263 Copthorne Common Road qualifying feature	532767	139265	PCM/Compliance	No		14.6	14.6	<0.1	-	-	-
P_167	Northgate avenue qualifying feature	527848	137396	PCM/Compliance	Yes	Hazelwick AQMA	15.7	15.7	<0.1	-	-	-
P_168	A263 Copthorne Common Road 4m	532767	139264	PCM/Compliance	No		15.0	15.0	<0.1	-	-	-
P_169	A2220 (Station Way) qualifying feature	527154	136369	PCM/Compliance	No		13.5	13.5	<0.1	-	-	-

ID	Name	X	Y	Type	In AQMA?	AQMA Title	2038 Annual mean NO ₂ concentration (µg/m ³)			Change Relative to Air Quality Standard (%)	Impact	Significance
							Without Project	With Project	Change			
P_170	A2220 (Station Way) 4m	527155	136366	PCM/Compliance	No		13.2	13.2	<0.1	-	-	-
P_171	Peglar Way qualifying feature	526647	136720	PCM/Compliance	No		15.9	16.0	0.1	-	-	-
P_172	Peglar Way 4m	526644	136720	PCM/Compliance	No		15.2	15.3	0.1	-	-	-
P_173	A2220 Haslett Ave E 4m	527813	136573	PCM/Compliance	No		12.7	12.8	0.1	-	-	-
P_174	A23 (London Rd) 4m	526987	138122	PCM/Compliance	No		15.9	16.1	0.2	-	-	-
P_175	A23 (Brighton Rd) 4m	527953	142989	PCM/Compliance	No		17.1	17.6	0.5	-	-	-
P_176	Northgate avenue 4m	527849	137395	PCM/Compliance	Yes	Hazelwick AQMA	15.4	15.5	0.1	-	-	-
P_177	A23 (London Rd) qualifying feature	527952	142197	PCM/Compliance	Yes	AQMA No.3	19.7	21.0	1.3	-	-	-
P_178	A23 (London Rd) 4m	527905	142138	PCM/Compliance	Yes	AQMA No.3	23.1	24.4	1.3	-	-	-
P_179	A2022 Little Woodcote Lane qualifying feature	529229	161620	PCM/Compliance	Yes	Croydon AQMA	14.7	14.7	<0.1	-	-	-
P_180	A2022 Little Woodcote Lane 4m	529230	161619	PCM/Compliance	Yes	Croydon AQMA	14.2	14.3	0.1	-	-	-
P_181	A212 (Wellesley Road) qualifying feature and 4m	532374	166396	PCM/Compliance	Yes	Croydon AQMA	24.5	24.7	0.2	-	-	-

Table 2.2: Predicted Annual Mean PM₁₀ Concentrations (µg/m³) and Impacts at Human Receptors for the 2038 Assessment Year

ID	Name	X	Y	Type	In AQMA?	AQMA Title	2038 Annual mean PM ₁₀ concentration (µg/m ³)			Change Relative to Air Quality Standard (%)	Impact	Significance
							Without Project	With Project	Change			
CD_1	WSCC/029/21	525429	137149	Committed Development	No		14.1	14.1	<0.1	<1	Negligible	Not significant
CD_2	2020/0034	527090	144525	Committed Development	No		13.4	13.4	<0.1	<1	Negligible	Not significant
CD_3	2020/0015	525944	144597	Committed Development	No		12.8	12.8	<0.1	<1	Negligible	Not significant
CD_4	CR/2018/0433/FUL	526960	138980	Committed Development	No		14.2	14.2	<0.1	<1	Negligible	Not significant
CD_5	CR/2015/0718/ARM	529495	139377	Committed Development	No		13.1	13.1	<0.1	<1	Negligible	Not significant
CD_6	CR/2019/0545	530508	141924	Committed Development	No		16.1	16.1	<0.1	<1	Negligible	Not significant
CD_7	CR/2016/0662/FUL	526871	136849	Committed Development	No		14.8	14.8	<0.1	<1	Negligible	Not significant
CD_8	CR/2017/0997/OUT	527192	136870	Committed Development	No		14.6	14.6	<0.1	<1	Negligible	Not significant
CD_9	CR/2020/0254/PA3	526912	136392	Committed Development	No		14.6	14.6	<0.1	<1	Negligible	Not significant
CD_10	CR/2018/0139/FUL	527192	136870	Committed Development	No		14.6	14.6	<0.1	<1	Negligible	Not significant
CD_11	CR/2018/0172/FUL	528592	139315	Committed Development	No		13.2	13.2	<0.1	<1	Negligible	Not significant
CD_12	CR/2017/0596/FUL	528593	139305	Committed Development	No		13.2	13.2	<0.1	<1	Negligible	Not significant
CD_13	CR/2022/0187/FUL	527142	138918	Committed Development	No		14.1	14.1	<0.1	<1	Negligible	Not significant
CD_14	CR/2021/0248/FUL	527631	138941	Committed Development	No		13.9	13.9	<0.1	<1	Negligible	Not significant
CD_15	CR/2019/0322/FUL	525178	138312	Committed Development	No		13.3	13.3	<0.1	<1	Negligible	Not significant
CD_16	CR/2016/0997/FUL	528313	138674	Committed Development	No		14.6	14.6	<0.1	<1	Negligible	Not significant
CD_17	CR/2019/0487/FUL	525290	138288	Committed Development	No		13.3	13.3	<0.1	<1	Negligible	Not significant

ID	Name	X	Y	Type	In AQMA?	AQMA Title	2038 Annual mean PM ₁₀ concentration (µg/m ³)			Change Relative to Air Quality Standard (%)	Impact	Significance
							Without Project	With Project	Change			
CD_18	CR/2020/0719/FUL	528066	138311	Committed Development	Yes	Hazelwick AQMA	14.4	14.4	<0.1	<1	Negligible	Not significant
CD_19	CR/2021/0174/FUL	527645	138377	Committed Development	No		14.0	14.0	<0.1	<1	Negligible	Not significant
CD_20	CR/2021/0249/FUL	527568	138178	Committed Development	No		13.9	13.9	<0.1	<1	Negligible	Not significant
CD_21	CR/2020/0220/FUL	528307	138432	Committed Development	No		14.2	14.2	<0.1	<1	Negligible	Not significant
CD_22	CR/2018/0110/PA3	528659	137439	Committed Development	Yes	Hazelwick AQMA	15.2	15.2	<0.1	<1	Negligible	Not significant
CD_23	CR/2021/0455/PA3	528637	137044	Committed Development	Yes	Hazelwick AQMA (extension)	15.7	15.7	<0.1	<1	Negligible	Not significant
CD_24	CR/2017/0522/PA3	526918	137217	Committed Development	No		15.9	15.9	<0.1	<1	Negligible	Not significant
CD_25	CR/2017/0997/OUT	527192	136870	Committed Development	No		14.6	14.6	<0.1	<1	Negligible	Not significant
CD_26	CR/2017/0564/FUL	527761	136758	Committed Development	No		14.5	14.5	<0.1	<1	Negligible	Not significant
CD_27	CR/2017/0882/PA3	528311	136555	Committed Development	No		14.3	14.3	<0.1	<1	Negligible	Not significant
CD_28	CR/2019/0403/FUL	527368	136775	Committed Development	No		14.6	14.6	<0.1	<1	Negligible	Not significant
CD_29	CR/2018/3002/EIA	527342	136438	Committed Development	No		14.6	14.6	<0.1	<1	Negligible	Not significant
CD_30	CR/2020/0646/PA3	526912	136392	Committed Development	No		14.6	14.6	<0.1	<1	Negligible	Not significant
CD_31	CR/2017/0479/PA3	526912	136392	Committed Development	No		14.6	14.6	<0.1	<1	Negligible	Not significant
CD_32	CR/2016/1053/FUL	525966	136027	Committed Development	No		14.2	14.2	<0.1	<1	Negligible	Not significant
CD_33	CR/2020/0274/FUL	526250	137355	Committed Development	No		14.9	14.9	<0.1	<1	Negligible	Not significant
CD_34	CR/2021/0308/ARM	526766	136029	Committed Development	No		14.5	14.5	<0.1	<1	Negligible	Not significant
CD_35	CR/2020/0155/FUL	530132	135825	Committed Development	No		14.6	14.6	<0.1	<1	Negligible	Not significant
CD_36	CR/2022/0046/FUL	529771	139251	Committed Development	No		13.5	13.5	<0.1	<1	Negligible	Not significant
CD_37	CR/2021/0581/PA3	530350	141159	Committed Development	No		15.8	15.8	<0.1	<1	Negligible	Not significant
CD_38	CR/2017/0921/FUL	526918	137217	Committed Development	No		15.9	15.9	<0.1	<1	Negligible	Not significant
CD_39	CR/2021/0685/OUT	529698	139747	Committed Development	No		13.5	13.5	<0.1	<1	Negligible	Not significant
CD_40	CR/2021/0611/FUL	526441	136397	Committed Development	No		14.6	14.6	<0.1	<1	Negligible	Not significant
CD_41	19/00062/F	528835	143452	Committed Development	No		14.1	14.1	<0.1	<1	Negligible	Not significant
CD_42	18/01180/F	528519	145141	Committed Development	No		13.6	13.6	<0.1	<1	Negligible	Not significant
CD_43	18/01158/F	527857	150465	Committed Development	Yes	AQMA No.12	14.7	14.7	<0.1	<1	Negligible	Not significant
CD_44	21/01193/PAP3O	525416	150875	Committed Development	Yes	AQMA No.11	14.5	14.5	<0.1	<1	Negligible	Not significant
CD_45	20/00864/S73	527448	152967	Committed Development	No		14.1	14.1	<0.1	<1	Negligible	Not significant
CD_46	20/01880/CONLA	526875	142098	Committed Development	No		13.6	13.6	<0.1	<1	Negligible	Not significant
CD_47	20/01923/HHOLD	527882	142306	Committed Development	Yes	AQMA No.3	14.3	14.3	<0.1	<1	Negligible	Not significant
CD_48	20/02034/F	527837	142872	Committed Development	Yes	AQMA No.3	14.8	14.8	<0.1	<1	Negligible	Not significant
CD_49	20/01199/S73	528064	142810	Committed Development	No		14.1	14.1	<0.1	<1	Negligible	Not significant
CD_50	19/01931/S73	527976	142924	Committed Development	No		14.0	14.0	<0.1	<1	Negligible	Not significant
CD_51	21/00020/CU	530723	142426	Committed Development	No		15.1	15.1	<0.1	<1	Negligible	Not significant
CD_52	20/02770/F	528220	143608	Committed Development	No		14.6	14.6	<0.1	<1	Negligible	Not significant
CD_53	20/00862/PAP3O	528519	143063	Committed Development	No		15.0	15.0	<0.1	<1	Negligible	Not significant
CD_54	20/01125/S73	530508	141924	Committed Development	No		16.1	16.1	<0.1	<1	Negligible	Not significant

ID	Name	X	Y	Type	In AQMA?	AQMA Title	2038 Annual mean PM ₁₀ concentration (µg/m ³)			Change Relative to Air Quality Standard (%)	Impact	Significance
							Without Project	With Project	Change			
CD_55	22/00181/F	529018	143072	Committed Development	No		13.8	13.8	<0.1	<1	Negligible	Not significant
CD_56	21/00501/F	528626	143149	Committed Development	No		14.5	14.5	<0.1	<1	Negligible	Not significant
CD_57	21/01975/PAP30	528698	143170	Committed Development	No		14.3	14.3	<0.1	<1	Negligible	Not significant
CD_58	21/02101/F	529018	143072	Committed Development	No		13.8	13.8	<0.1	<1	Negligible	Not significant
CD_59	19/00986/F	527346	144779	Committed Development	No		13.7	13.7	<0.1	<1	Negligible	Not significant
CD_60	21/00224/CLE	528732	142722	Committed Development	No		14.0	14.0	<0.1	<1	Negligible	Not significant
CD_61	22/00724/F	529074	143275	Committed Development	No		13.8	13.8	<0.1	<1	Negligible	Not significant
CD_62	19/02199/S73	528519	145141	Committed Development	No		13.6	13.6	<0.1	<1	Negligible	Not significant
CD_63	20/00548/CON	525944	144597	Committed Development	No		12.8	12.8	<0.1	<1	Negligible	Not significant
CD_64	21/03303/F	528497	145190	Committed Development	No		13.7	13.7	<0.1	<1	Negligible	Not significant
CD_65	21/02059/AGD	527410	145502	Committed Development	No		13.1	13.1	<0.1	<1	Negligible	Not significant
CD_66	20/02386/AGD	525944	144597	Committed Development	No		12.8	12.8	<0.1	<1	Negligible	Not significant
CD_67	22/01400/F	528039	143251	Committed Development	No		14.6	14.6	<0.1	<1	Negligible	Not significant
CD_68	22/01247/S73	528392	143061	Committed Development	No		14.6	14.6	<0.1	<1	Negligible	Not significant
CD_69	22/00849/F	525728	143555	Committed Development	No		13.1	13.1	<0.1	<1	Negligible	Not significant
CD_70	22/00877/F	525453	150128	Committed Development	No		14.5	14.5	<0.1	<1	Negligible	Not significant
CD_71	22/00695/S73	530403	153030	Committed Development	No		16.8	16.8	<0.1	<1	Negligible	Not significant
CD_72	22/01816/F	528684	143300	Committed Development	No		14.2	14.2	<0.1	<1	Negligible	Not significant
CD_73	2020/1099	530680	141453	Committed Development	No		15.7	15.7	<0.1	<1	Negligible	Not significant
CD_74	2020/2297	531774	142808	Committed Development	No		13.3	13.3	<0.1	<1	Negligible	Not significant
CD_75	2020/1782	530568	140653	Committed Development	No		15.0	15.0	<0.1	<1	Negligible	Not significant
CD_76	2019/548/EIA	531214	143209	Committed Development	No		13.9	13.9	<0.1	<1	Negligible	Not significant
CD_77	2018/806	530343	141791	Committed Development	No		16.1	16.1	<0.1	<1	Negligible	Not significant
CD_78	2018/2567	531045	143264	Committed Development	No		14.8	14.8	<0.1	<1	Negligible	Not significant
CD_79	2021/975	531161	143499	Committed Development	No		14.1	14.1	<0.1	<1	Negligible	Not significant
CD_80	2019/169	532240	140294	Committed Development	No		13.2	13.2	<0.1	<1	Negligible	Not significant
CD_81	2017/1782	532791	140734	Committed Development	No		13.3	13.3	<0.1	<1	Negligible	Not significant
CD_82	2022/718/N	533837	143783	Committed Development	No		13.0	13.0	<0.1	<1	Negligible	Not significant
CD_83	2019/13	531036	147889	Committed Development	No		16.0	16.0	<0.1	<1	Negligible	Not significant
CD_84	2019/868	530513	146183	Committed Development	No		14.8	14.8	<0.1	<1	Negligible	Not significant
CD_85	2018/2096	531432	153189	Committed Development	No		17.1	17.1	<0.1	<1	Negligible	Not significant
CD_86	2021/329	530705	139581	Committed Development	No		14.5	14.5	<0.1	<1	Negligible	Not significant
CD_87	DC/17/2481	523000	134622	Committed Development	No		14.6	14.6	<0.1	<1	Negligible	Not significant
CD_88	DC/10/1612	525188	139649	Committed Development	No		13.3	13.3	<0.1	<1	Negligible	Not significant
CD_89	DC/17/2481/OUT; DC/20/2223/REM;	525188	139649	Committed Development	No		13.3	13.3	<0.1	<1	Negligible	Not significant
CD_90	DC21/0890/PEPO	525188	139649	Committed Development	No		13.3	13.3	<0.1	<1	Negligible	Not significant
CD_91	DC/20/0380	524979	138838	Committed Development	No		12.5	12.5	<0.1	<1	Negligible	Not significant

ID	Name	X	Y	Type	In AQMA?	AQMA Title	2038 Annual mean PM ₁₀ concentration (µg/m ³)			Change Relative to Air Quality Standard (%)	Impact	Significance
							Without Project	With Project	Change			
CD_92	MO/2019/1326	523606	142986	Committed Development	No		12.4	12.4	<0.1	<1	Negligible	Not significant
CD_93	DM/21/0644	530705	139581	Committed Development	No		14.5	14.5	<0.1	<1	Negligible	Not significant
CD_94	DM/19/2758	532178	136395	Committed Development	No		12.5	12.5	<0.1	<1	Negligible	Not significant
CD_95	DM/21/0028	533534	139307	Committed Development	No		13.1	13.1	<0.1	<1	Negligible	Not significant
CD_96	DM/20/3808	532359	135899	Committed Development	No		13.0	13.0	<0.1	<1	Negligible	Not significant
CD_97	DM/20/2150	526179	133096	Committed Development	No		15.9	15.9	<0.1	<1	Negligible	Not significant
CD_98	DM/20/4562	526179	133096	Committed Development	No		15.9	15.9	<0.1	<1	Negligible	Not significant
CD_99	DM/18/0897	526091	130520	Committed Development	No		14.4	14.4	<0.1	<1	Negligible	Not significant
CD_100	DM/21/3805	530415	138790	Committed Development	No		15.6	15.6	<0.1	<1	Negligible	Not significant
CD_101	DM/19/4636	526674	133469	Committed Development	No		15.2	15.2	<0.1	<1	Negligible	Not significant
CD_102	Land at Steers Lane, Forge Wood	529375	139637	Committed Development	No		13.1	13.1	<0.1	<1	Negligible	Not significant
CD_103	Land to the south east of Heathy Farm, Balcombe Road	529795	138958	Committed Development	No		14.8	14.8	<0.1	<1	Negligible	Not significant
CD_104	Land East of London Road, Northgate	526977	137973	Committed Development	No		15.4	15.4	<0.1	<1	Negligible	Not significant
CD_105	Shaw House, Pegler Way	526663	136659	Committed Development	No		15.1	15.1	<0.1	<1	Negligible	Not significant
CD_106	Ambulance Station, Ifield Road	526251	137357	Committed Development	No		14.8	14.8	<0.1	<1	Negligible	Not significant
CD_107	96-102 North Road	528154	137672	Committed Development	Yes	Hazelwick AQMA	15.0	15.0	<0.1	<1	Negligible	Not significant
CD_108	Rear Gardens, Dingle Close/Ifield Road	525755	137049	Committed Development	No		14.1	14.1	<0.1	<1	Negligible	Not significant
CD_109	Ifield Community College, Ifield (125 dwellings)	525353	136895	Committed Development	No		14.2	14.2	<0.1	<1	Negligible	Not significant
CD_110	Rear Gardens, Snell Hatch/Ifield Road	525817	136851	Committed Development	No		14.1	14.1	<0.1	<1	Negligible	Not significant
CD_111	Land at Gales Place and West Way	528025	136974	Committed Development	No		14.2	14.2	<0.1	<1	Negligible	Not significant
CD_112	Southern Counties, West Green (218 dwellings, mixed use priority for residential)	526555	136650	Committed Development	No		14.8	14.8	<0.1	<1	Negligible	Not significant
CD_113	15-29 Broadway Upper Floors, Northgate (57 dwellings)	526937	136601	Committed Development	No		14.6	14.6	<0.1	<1	Negligible	Not significant
CD_114	46-48 Goffs Park Road	526193	136089	Committed Development	No		14.8	14.8	<0.1	<1	Negligible	Not significant
CD_115	Land east of Balcombe Road/Street Hill, Pound Hill (developable) 15 dwellings	530065	136156	Committed Development	No		14.9	14.9	<0.1	<1	Negligible	Not significant
CD_116	Land North of the A264 at Junction 10 of M23	530417	138791	Committed Development	No		15.6	15.6	<0.1	<1	Negligible	Not significant
CD_117	Cedars (Former Crawley Forest School), Brighton Road, Pease Pottage	526066	132527	Committed Development	No		14.2	14.2	<0.1	<1	Negligible	Not significant
CD_118	Horley Police Station, 15 Massetts Road	528437	142923	Committed Development	Yes	AQMA No.3	13.8	13.8	<0.1	<1	Negligible	Not significant
CD_119	Telephone Exchange, Victoria Road South	528307	143044	Committed Development	No		14.2	14.2	<0.1	<1	Negligible	Not significant
CD_120	59-61 Brighton Road, Horley	528545	142953	Committed Development	No		13.9	13.9	<0.1	<1	Negligible	Not significant
CD_121	Land at Meath Green	527222	144199	Committed Development	No		13.5	13.5	<0.1	<1	Negligible	Not significant
CD_122	Former Chequers Hotel, Bonehurst Road	528409	144102	Committed Development	No		14.5	14.5	<0.1	<1	Negligible	Not significant
CD_123	Salfords Industrial Estate	528425	145893	Committed Development	No		13.4	13.4	<0.1	<1	Negligible	Not significant
CD_124	Perrywood Business Park	528831	146322	Committed Development	No		13.3	13.3	<0.1	<1	Negligible	Not significant
CD_125	Library and Pool House, Bancroft Road, Reigate, RH2 7RP	525465	150162	Committed Development	No		14.9	14.9	<0.1	<1	Negligible	Not significant
CD_126	Land adjacent to the Town Hall, Castlefield Road	525414	150376	Committed Development	No		14.4	14.4	<0.1	<1	Negligible	Not significant
CD_127	Land adjacent to the Town Hall, Castlefield Road, Reigate, RH2 0SH	525395	150459	Committed Development	No		14.4	14.4	<0.1	<1	Negligible	Not significant

ID	Name	X	Y	Type	In AQMA?	AQMA Title	2038 Annual mean PM ₁₀ concentration (µg/m ³)			Change Relative to Air Quality Standard (%)	Impact	Significance
							Without Project	With Project	Change			
CD_128	Wells Place Industrial Estate, Redhill	528827	152544	Committed Development	No		14.5	14.5	<0.1	<1	Negligible	Not significant
CD_129	Land at Plough Road and Redehall Road, Smallfield	532038	143032	Committed Development	No		13.3	13.3	<0.1	<1	Negligible	Not significant
CD_130	Chapel Road, Smallfield	531782	143381	Committed Development	No		13.7	13.7	<0.1	<1	Negligible	Not significant
CD_131	Woodlands Garage, Chapel Road, Smallfield	531786	143371	Committed Development	No		13.8	13.8	<0.1	<1	Negligible	Not significant
CD_132	DS43 Land adjacent to Three Acres, Hookwood	526662	142530	Committed Development	No		13.2	13.2	<0.1	<1	Negligible	Not significant
CD_133	DS44 Land south of Kennel Road, Hookwood	526572	142602	Committed Development	No		13.2	13.2	<0.1	<1	Negligible	Not significant
CD_134	DS56 Land at the Priest's House, Leigh	522504	146804	Committed Development	No		13.2	13.2	<0.1	<1	Negligible	Not significant
E_1	Turners Hill School	530048	136823	Education	No		15.1	15.1	<0.1	<1	Negligible	Not significant
E_2	Cranbrook Independent Nursery & Pre-School	530314	140556	Education	No		15.1	15.1	<0.1	<1	Negligible	Not significant
E_3	Western Road Primary School	525347	164169	Education	Yes	Sutton AQMA	15.4	15.4	<0.1	<1	Negligible	Not significant
E_4	Sutton Opportunity Group	528846	165124	Education	Yes	Sutton AQMA	15.2	15.2	<0.1	<1	Negligible	Not significant
E_5	Rainbow Day Nursery	502309	166648	Education	No		16.0	16.0	<0.1	<1	Negligible	Not significant
E_6	Options Skills	531207	161139	Education	Yes	Croydon AQMA	15.1	15.1	<0.1	<1	Negligible	Not significant
E_7	Christ Church C of E Primary School	531703	162048	Education	Yes	Croydon AQMA	16.2	16.2	<0.1	<1	Negligible	Not significant
E_8	Archbishop Tenison's Church of England High School, Croydon	533600	165095	Education	Yes	Croydon AQMA	15.6	15.6	<0.1	<1	Negligible	Not significant
E_9	Nursery and Preschool Croydon, Fennies Nursery	533907	165781	Education	Yes	Croydon AQMA	16.3	16.3	<0.1	<1	Negligible	Not significant
E_10	Harris Federation	532549	165700	Education	Yes	Croydon AQMA	18.8	18.8	<0.1	<1	Negligible	Not significant
E_11	Beckmead College	533617	168166	Education	Yes	Croydon AQMA	17.4	17.4	<0.1	<1	Negligible	Not significant
E_12	Croydon College	532813	165402	Education	Yes	Croydon AQMA	19.0	19.0	<0.1	<1	Negligible	Not significant
E_13	Brigh Horizons Coulsdon Day Nursery	529694	159634	Education	Yes	Croydon AQMA	14.4	14.4	<0.1	<1	Negligible	Not significant
E_14	Little Garden The Worcester Park Day Nursery & Pre-School	522362	165956	Education	Yes	Sutton AQMA	16.4	16.4	<0.1	<1	Negligible	Not significant
E_15	The BRIT School	532834	167463	Education	Yes	Croydon AQMA	17.3	17.3	<0.1	<1	Negligible	Not significant
E_16	Reigate College	525492	150500	Education	No		14.2	14.2	<0.1	<1	Negligible	Not significant
E_17	Croydon College	532620	165509	Education	Yes	Croydon AQMA	18.1	18.1	<0.1	<1	Negligible	Not significant
E_18	Purley Nursery School	531368	161757	Education	Yes	Croydon AQMA	16.1	16.1	<0.1	<1	Negligible	Not significant
E_19	Sherwood Pre-School	532188	164484	Education	Yes	Croydon AQMA	16.0	16.0	<0.1	<1	Negligible	Not significant
E_20	Long Lane Primary School	534943	167114	Education	Yes	Croydon AQMA	17.1	17.1	<0.1	<1	Negligible	Not significant
E_21	South Way Junior School	536272	165191	Education	Yes	Croydon AQMA	14.3	14.3	<0.1	<1	Negligible	Not significant
E_22	Heathfield Academy	532571	164792	Education	Yes	Croydon AQMA	16.3	16.3	<0.1	<1	Negligible	Not significant
E_23	Stepping Stones Day Nursery	531231	167566	Education	Yes	Croydon AQMA	17.8	17.8	<0.1	<1	Negligible	Not significant
E_24	Westbury Tender Day Nursery	532779	167108	Education	Yes	Croydon AQMA	17.4	17.4	<0.1	<1	Negligible	Not significant
E_25	Junior VIPs Nursery	532168	166296	Education	Yes	Croydon AQMA	17.4	17.4	<0.1	<1	Negligible	Not significant
E_26	Oasis Academy Shirley Park Stroud Green Campus	535007	166992	Education	Yes	Croydon AQMA	14.9	14.9	<0.1	<1	Negligible	Not significant
E_27	Bramley Bank Short Stay School	532572	163206	Education	Yes	Croydon AQMA	15.7	15.7	<0.1	<1	Negligible	Not significant
E_28	Ivy League Nursery	533801	168297	Education	Yes	Croydon AQMA	17.5	17.5	<0.1	<1	Negligible	Not significant
E_29	Gingerbread Corner Nursery & Afterschool	532702	166669	Education	Yes	Croydon AQMA	17.2	17.2	<0.1	<1	Negligible	Not significant
E_30	Nursery and Preschool Purley	531485	162029	Education	Yes	Croydon AQMA	15.7	15.7	<0.1	<1	Negligible	Not significant

ID	Name	X	Y	Type	In AQMA?	AQMA Title	2038 Annual mean PM ₁₀ concentration (µg/m ³)			Change Relative to Air Quality Standard (%)	Impact	Significance
							Without Project	With Project	Change			
E_31	King Fishers Pre-School & Day Care Nursery	533528	166211	Education	Yes	Croydon AQMA	17.0	17.0	<0.1	<1	Negligible	Not significant
E_32	Cumnor House Nursery South Croydon	531636	162583	Education	Yes	Croydon AQMA	15.1	15.1	<0.1	<1	Negligible	Not significant
E_33	Mini Willows Day Nursery	533031	168377	Education	Yes	Croydon AQMA	17.8	17.8	<0.1	<1	Negligible	Not significant
E_34	Woodside Primary School	533429	166457	Education	Yes	Croydon AQMA	17.6	17.6	<0.1	<1	Negligible	Not significant
E_35	Alpha Day Nursery	534638	167323	Education	Yes	Croydon AQMA	17.6	17.6	<0.1	<1	Negligible	Not significant
E_36	Malling Close Children's Centre	535081	167399	Education	Yes	Croydon AQMA	15.6	15.6	<0.1	<1	Negligible	Not significant
E_37	Tunstall Nursery School & Children's Centre	533466	166136	Education	Yes	Croydon AQMA	16.8	16.8	<0.1	<1	Negligible	Not significant
E_38	Inspire Day Nursery	532303	166839	Education	Yes	Croydon AQMA	17.3	17.3	<0.1	<1	Negligible	Not significant
E_39	Harris Primary Academy Haling Park	532534	163775	Education	Yes	Croydon AQMA	16.7	16.7	<0.1	<1	Negligible	Not significant
E_40	Elgin Nursery	533784	165831	Education	Yes	Croydon AQMA	16.0	16.0	<0.1	<1	Negligible	Not significant
E_41	Dakota House	531600	167157	Education	Yes	Croydon AQMA	17.8	17.8	<0.1	<1	Negligible	Not significant
E_42	Happy Little Bunny Nursery	531756	165423	Education	Yes	Croydon AQMA	16.6	16.6	<0.1	<1	Negligible	Not significant
E_43	Kids-Joy Nursery	530827	167208	Education	Yes	Croydon AQMA	17.8	17.8	<0.1	<1	Negligible	Not significant
E_44	Mmi Pre School	533115	166257	Education	Yes	Croydon AQMA	17.1	17.1	<0.1	<1	Negligible	Not significant
E_45	Little Pumpkins Nursery - East Croydon	532701	166297	Education	Yes	Croydon AQMA	17.4	17.4	<0.1	<1	Negligible	Not significant
E_46	Olive Tree Day Nursery & Pre-School	531617	166918	Education	Yes	Croydon AQMA	17.6	17.6	<0.1	<1	Negligible	Not significant
E_47	Cumnor House Boy's School	531484	161957	Education	Yes	Croydon AQMA	15.5	15.5	<0.1	<1	Negligible	Not significant
E_48	Blossoms Day Nursery	531680	165466	Education	Yes	Croydon AQMA	16.9	16.9	<0.1	<1	Negligible	Not significant
E_49	Chipstead Valley Primary School	529673	159560	Education	Yes	Croydon AQMA	14.9	14.9	<0.1	<1	Negligible	Not significant
E_50	Little Garden The Worcester Park Day Nursery & Pre-School	522462	166021	Education	Yes	Sutton AQMA	15.4	15.4	<0.1	<1	Negligible	Not significant
E_51	Oakwood School	529881	140418	Education	No		13.4	13.4	<0.1	<1	Negligible	Not significant
E_52	Shapes Day Nursery	526008	148435	Education	No		13.7	13.7	<0.1	<1	Negligible	Not significant
E_53	Micklefield School	525339	150806	Education	No		14.4	14.4	<0.1	<1	Negligible	Not significant
E_54	Bright Horizons Sutton Day Nursery and Preschool	525497	164047	Education	Yes	Sutton AQMA	15.4	15.4	<0.1	<1	Negligible	Not significant
E_55	Rosehill Nursery	525926	166590	Education	Yes	Sutton AQMA	16.4	16.4	<0.1	<1	Negligible	Not significant
E_56	Lullaby's at Little Village	533106	167117	Education	Yes	Croydon AQMA	16.4	16.4	<0.1	<1	Negligible	Not significant
E_57	Cargreen Road	533951	168231	Education	Yes	Croydon AQMA	16.9	16.9	<0.1	<1	Negligible	Not significant
E_58	The Grove Nursery	505149	162640	Education	Yes	M25 AQMA	18.9	18.9	<0.1	<1	Negligible	Not significant
E_59	Rainbow Nursery	502296	166731	Education	No		16.3	16.3	<0.1	<1	Negligible	Not significant
E_60	Byfleet Cricket Club	505627	161307	Education	No		20.8	20.8	<0.1	<1	Negligible	Not significant
E_61	Manorcroft Nursery Egham	501358	170940	Education	No		16.2	16.2	<0.1	<1	Negligible	Not significant
E_62	Busy Bees Crawley	527542	136547	Education	No		14.5	14.5	<0.1	<1	Negligible	Not significant
E_63	Three Bridges Primary School	528502	136926	Education	No		14.8	14.8	<0.1	<1	Negligible	Not significant
E_64	Little Explorers Nursery and Preschool	529387	136872	Education	No		14.8	14.8	<0.1	<1	Negligible	Not significant
E_65	Oakwood School	529882	140380	Education	No		13.4	13.4	<0.1	<1	Negligible	Not significant
E_66	Hotham Primary School	526164	141600	Education	No		12.7	12.7	<0.1	<1	Negligible	Not significant
E_67	Horley Infant School	528406	143443	Education	No		14.1	14.1	<0.1	<1	Negligible	Not significant

ID	Name	X	Y	Type	In AQMA?	AQMA Title	2038 Annual mean PM ₁₀ concentration (µg/m ³)			Change Relative to Air Quality Standard (%)	Impact	Significance
							Without Project	With Project	Change			
E_68	Hotham Primary School	526030	141565	Education	No		12.8	12.8	<0.1	<1	Negligible	Not significant
E_69	Dovers Green School	526137	148231	Education	No		13.6	13.6	<0.1	<1	Negligible	Not significant
E_70	Shapes Day Nursery	526008	148421	Education	No		13.7	13.7	<0.1	<1	Negligible	Not significant
E_71	Povey Cross Road	527505	142356	Education	No		14.3	14.3	<0.1	<1	Negligible	Not significant
E_72	Monkey Puzzle Day Nursery and Preschool Sutton	523791	164841	Education	Yes	Sutton AQMA	15.1	15.1	<0.1	<1	Negligible	Not significant
E_73	Hopscotch Day Nursery	525225	162093	Education	Yes	Sutton AQMA	14.8	14.8	<0.1	<1	Negligible	Not significant
E_74	Burlington Junior School	523550	164872	Education	Yes	Sutton AQMA	15.7	15.7	<0.1	<1	Negligible	Not significant
E_75	Chiltern Nurseries Ltd	525889	162543	Education	Yes	Sutton AQMA	14.2	14.2	<0.1	<1	Negligible	Not significant
E_76	First Little Steps Pre-School	524289	166923	Education	Yes	Merton AQMA	16.0	16.0	<0.1	<1	Negligible	Not significant
E_77	Owlets Nursery	531689	143109	Education	No		13.7	13.7	<0.1	<1	Negligible	Not significant
E_78	Copthorne C of E Junior School	531200	138721	Education	No		14.1	14.1	<0.1	<1	Negligible	Not significant
E_79	Oakwood School	530047	135909	Education	No		14.3	14.3	<0.1	<1	Negligible	Not significant
E_80	Brambly House Montessori School	530246	153690	Education	No		17.0	17.0	<0.1	<1	Negligible	Not significant
E_81	South Norwood Primary School	534271	168199	Education	Yes	Croydon AQMA	16.8	16.8	<0.1	<1	Negligible	Not significant
E_82	Haling Park Road	532099	163740	Education	Yes	Croydon AQMA	15.4	15.4	<0.1	<1	Negligible	Not significant
E_83	Harris Primary Academy Haling Park	524250	163811	Education	Yes	Sutton AQMA	15.6	15.6	<0.1	<1	Negligible	Not significant
E_84	All Saints New Road	528282	166514	Education	Yes	Sutton AQMA	15.5	15.5	<0.1	<1	Negligible	Not significant
E_85	Green Lane Primary & Nursery School	525963	166737	Education	Yes	Sutton AQMA	16.7	16.7	<0.1	<1	Negligible	Not significant
E_86	Bright Horizons North Cheam Day Nursery and Preschool	523699	165406	Education	Yes	Sutton AQMA	16.4	16.4	<0.1	<1	Negligible	Not significant
E_87	Addlestone Young People & Family Centre	504328	164354	Education	No		17.8	17.8	<0.1	<1	Negligible	Not significant
E_88	Our Lady Immaculate Catholic Primary School	523805	163351	Education	Yes	Sutton AQMA	14.4	14.4	<0.1	<1	Negligible	Not significant
E_89	Aragon Primary School	524027	166931	Education	Yes	Merton AQMA	15.8	15.8	<0.1	<1	Negligible	Not significant
E_90	Sutton Centre	525094	164070	Education	Yes	Sutton AQMA	15.8	15.8	<0.1	<1	Negligible	Not significant
E_91	Toggles Nursery	533393	165788	Education	Yes	Croydon AQMA	16.1	16.1	<0.1	<1	Negligible	Not significant
E_92	Boyer School of Irish Dance	524451	166651	Education	Yes	Sutton AQMA	16.2	16.2	<0.1	<1	Negligible	Not significant
E_93	Cumnor House School for Girls	529657	161695	Education	Yes	Croydon AQMA	14.0	14.0	<0.1	<1	Negligible	Not significant
E_94	Hackbridge Primary School - London Road Campus	528352	166585	Education	Yes	Sutton AQMA	15.7	15.7	<0.1	<1	Negligible	Not significant
E_95	Hackbridge Primary School - London Road Campus	531192	168054	Education	Yes	Croydon AQMA	17.7	17.7	<0.1	<1	Negligible	Not significant
E_96	St Teresa R C Primary School	526526	167097	Education	Yes	Merton AQMA	16.7	16.7	<0.1	<1	Negligible	Not significant
E_97	St Teresa R C Primary School	526546	167153	Education	Yes	Merton AQMA	16.6	16.6	<0.1	<1	Negligible	Not significant
E_98	Woodgate Primary School	526572	133362	Education	No		15.2	15.2	<0.1	<1	Negligible	Not significant
E_99	Heathfield Academy	532498	164631	Education	Yes	Croydon AQMA	16.7	16.7	<0.1	<1	Negligible	Not significant
E_100	Malmesbury Primary School Morden	526333	167048	Education	Yes	Merton AQMA	16.6	16.6	<0.1	<1	Negligible	Not significant
E_101	Micklefield School	525294	150847	Education	No		14.3	14.3	<0.1	<1	Negligible	Not significant
E_102	Krishna Avanti Primary School, Croydon	531994	164898	Education	Yes	Croydon AQMA	16.9	16.9	<0.1	<1	Negligible	Not significant
E_103	Harris Primary Academy Purley Way	531136	164273	Education	Yes	Croydon AQMA	17.5	17.5	<0.1	<1	Negligible	Not significant
E_104	Marden Lodge Primary School & Nursery	531877	160740	Education	Yes	Croydon AQMA	14.9	14.9	<0.1	<1	Negligible	Not significant

ID	Name	X	Y	Type	In AQMA?	AQMA Title	2038 Annual mean PM ₁₀ concentration (µg/m ³)			Change Relative to Air Quality Standard (%)	Impact	Significance
							Without Project	With Project	Change			
E_105	St Nicholas School Canterbury Road Hub	531114	166684	Education	Yes	Croydon AQMA	17.6	17.6	<0.1	<1	Negligible	Not significant
E_106	Holmesdale Community Infant School	525480	151156	Education	No		13.9	13.9	<0.1	<1	Negligible	Not significant
E_107	Coombe Hill Junior School	535072	163963	Education	Yes	Croydon AQMA	13.9	13.9	<0.1	<1	Negligible	Not significant
E_108	Oasis Academy Ryelands	534700	167867	Education	Yes	Croydon AQMA	16.8	16.8	<0.1	<1	Negligible	Not significant
E_109	Al-Khair Primary School	531838	165892	Education	Yes	Croydon AQMA	17.0	17.0	<0.1	<1	Negligible	Not significant
E_110	Coombe Hill Junior School	534899	164070	Education	Yes	Croydon AQMA	14.1	14.1	<0.1	<1	Negligible	Not significant
E_111	Oasis Academy Shirley Park Stroud Green Campus	535065	167059	Education	Yes	Croydon AQMA	15.6	15.6	<0.1	<1	Negligible	Not significant
E_112	Dovers Green School	526075	148219	Education	No		13.8	13.8	<0.1	<1	Negligible	Not significant
E_113	North Downs Primary School (Leigh Site)	522117	147052	Education	No		13.1	13.1	<0.1	<1	Negligible	Not significant
E_114	St Mary's Catholic Infant School	532651	166181	Education	Yes	Croydon AQMA	17.8	17.8	<0.1	<1	Negligible	Not significant
E_115	Cheam Park Farm Primary Academy	524396	165490	Education	Yes	Sutton AQMA	15.6	15.6	<0.1	<1	Negligible	Not significant
E_116	Intouch Outdoors Reigate	525311	150072	Education	No		14.1	14.1	<0.1	<1	Negligible	Not significant
E_117	West Thornton Primary School	530787	167028	Education	Yes	Croydon AQMA	16.9	16.9	<0.1	<1	Negligible	Not significant
E_118	Lime Tree Primary School	528630	152434	Education	No		14.9	14.9	<0.1	<1	Negligible	Not significant
E_119	Handcross Primary School	526204	130558	Education	No		13.5	13.5	<0.1	<1	Negligible	Not significant
E_120	Yoga with Denise	501366	170822	Education	No		16.2	16.2	<0.1	<1	Negligible	Not significant
E_121	Three Bridges Primary School	528233	136990	Education	No		14.2	14.2	<0.1	<1	Negligible	Not significant
E_122	Kenley Primary School	533502	159150	Education	Yes	Croydon AQMA	13.8	13.8	<0.1	<1	Negligible	Not significant
E_123	Woodcote Primary School	529682	160422	Education	Yes	Croydon AQMA	13.5	13.5	<0.1	<1	Negligible	Not significant
E_124	St Dunstan's CoE Primary School, Cheam	524087	163468	Education	Yes	Sutton AQMA	14.9	14.9	<0.1	<1	Negligible	Not significant
E_125	Abbey Primary School	525449	166556	Education	Yes	Sutton AQMA	16.0	16.0	<0.1	<1	Negligible	Not significant
E_126	Cheam Fields Primary Academy	524148	164439	Education	Yes	Sutton AQMA	15.6	15.6	<0.1	<1	Negligible	Not significant
E_127	Russell Hill Road Day Nursery	531021	162244	Education	Yes	Croydon AQMA	14.8	14.8	<0.1	<1	Negligible	Not significant
E_128	Montpelier Primary School	531691	162094	Education	Yes	Croydon AQMA	15.3	15.3	<0.1	<1	Negligible	Not significant
E_129	The Kindergartens	530029	165398	Education	Yes	Sutton AQMA	15.2	15.2	<0.1	<1	Negligible	Not significant
E_130	Aerodrome Primary School	531790	164208	Education	Yes	Croydon AQMA	16.3	16.3	<0.1	<1	Negligible	Not significant
E_131	The Link Primary School	530267	164885	Education	Yes	Sutton AQMA	15.8	15.8	<0.1	<1	Negligible	Not significant
E_132	Harris Aspire Academy	533809	168368	Education	Yes	Croydon AQMA	17.0	17.0	<0.1	<1	Negligible	Not significant
E_133	Russell Hill Road Day Nursery	531102	162228	Education	Yes	Croydon AQMA	14.8	14.8	<0.1	<1	Negligible	Not significant
E_134	Rutherford School	534030	164433	Education	Yes	Croydon AQMA	14.3	14.3	<0.1	<1	Negligible	Not significant
E_135	Harris Academy Sutton	525849	162481	Education	Yes	Sutton AQMA	14.3	14.3	<0.1	<1	Negligible	Not significant
E_136	Glenthorne High School	525280	166182	Education	Yes	Sutton AQMA	16.3	16.3	<0.1	<1	Negligible	Not significant
E_137	Cheam High School	524189	164581	Education	Yes	Sutton AQMA	15.6	15.6	<0.1	<1	Negligible	Not significant
E_138	BedZED	528357	166460	Education	Yes	Sutton AQMA	16.0	16.0	<0.1	<1	Negligible	Not significant
E_139	Reigate Valley College	525619	146729	Education	No		13.8	13.8	<0.1	<1	Negligible	Not significant
E_140	The Minster Junior School, Croydon	531830	164929	Education	Yes	Croydon AQMA	17.4	17.4	<0.1	<1	Negligible	Not significant
E_141	Grange Park School	561144	158373	Education	No		16.4	16.4	<0.1	<1	Negligible	Not significant

ID	Name	X	Y	Type	In AQMA?	AQMA Title	2038 Annual mean PM ₁₀ concentration (µg/m ³)			Change Relative to Air Quality Standard (%)	Impact	Significance
							Without Project	With Project	Change			
E_142	Wrotham School	561091	158241	Education	No		16.3	16.3	<0.1	<1	Negligible	Not significant
E_143	Shirley High School Performing Arts College	535826	165244	Education	Yes	Croydon AQMA	14.5	14.5	<0.1	<1	Negligible	Not significant
E_144	St John's CofE Primary School	535737	165462	Education	Yes	Croydon AQMA	14.6	14.6	<0.1	<1	Negligible	Not significant
E_145	Coloma Convent Girls' School	535582	165173	Education	Yes	Croydon AQMA	14.7	14.7	<0.1	<1	Negligible	Not significant
E_146	Trinity School	535193	165810	Education	Yes	Croydon AQMA	14.9	14.9	<0.1	<1	Negligible	Not significant
E_147	Oasis Academy Shirley Park	534794	166664	Education	Yes	Croydon AQMA	17.3	17.3	<0.1	<1	Negligible	Not significant
E_148	Cressey College	534524	167782	Education	Yes	Croydon AQMA	16.9	16.9	<0.1	<1	Negligible	Not significant
E_149	Oakwood School	534405	164511	Education	Yes	Croydon AQMA	14.2	14.2	<0.1	<1	Negligible	Not significant
E_150	Woodside Primary School and Children's Centre	534211	166913	Education	Yes	Croydon AQMA	16.8	16.8	<0.1	<1	Negligible	Not significant
E_151	St Chad's Catholic Primary School	533387	167861	Education	Yes	Croydon AQMA	16.3	16.3	<0.1	<1	Negligible	Not significant
E_152	Al-Khair School	533097	166191	Education	Yes	Croydon AQMA	18.0	18.0	<0.1	<1	Negligible	Not significant
E_153	Park Hill Infant School	533077	165278	Education	Yes	Croydon AQMA	15.8	15.8	<0.1	<1	Negligible	Not significant
E_154	Park Hill Junior School	533075	165294	Education	Yes	Croydon AQMA	15.8	15.8	<0.1	<1	Negligible	Not significant
E_155	Folly's End Christian School	533036	164604	Education	Yes	Croydon AQMA	15.4	15.4	<0.1	<1	Negligible	Not significant
E_156	Cambridge Tutors College	533029	164863	Education	Yes	Croydon AQMA	14.9	14.9	<0.1	<1	Negligible	Not significant
E_157	Selhurst Early Years Centre	532988	167415	Education	Yes	Croydon AQMA	17.4	17.4	<0.1	<1	Negligible	Not significant
E_158	Elmhurst School	532918	164487	Education	Yes	Croydon AQMA	16.3	16.3	<0.1	<1	Negligible	Not significant
E_159	Broadmead Primary School	532913	167010	Education	Yes	Croydon AQMA	17.3	17.3	<0.1	<1	Negligible	Not significant
E_160	BRIT School for Performing Arts and Technology	532864	167388	Education	Yes	Croydon AQMA	17.3	17.3	<0.1	<1	Negligible	Not significant
E_161	Whitehorse Manor Infant School	532815	168081	Education	Yes	Croydon AQMA	18.0	18.0	<0.1	<1	Negligible	Not significant
E_162	Whitehorse Manor Junior School	532806	168039	Education	Yes	Croydon AQMA	17.9	17.9	<0.1	<1	Negligible	Not significant
E_163	The Crescent Primary School	532757	167538	Education	Yes	Croydon AQMA	17.4	17.4	<0.1	<1	Negligible	Not significant
E_164	The Coningsby Pupil Referral Unit	532724	164850	Education	Yes	Croydon AQMA	16.8	16.8	<0.1	<1	Negligible	Not significant
E_165	Purley Oaks Primary School	532714	163279	Education	Yes	Croydon AQMA	15.2	15.2	<0.1	<1	Negligible	Not significant
E_166	St Mary's RC Junior School	532663	166264	Education	Yes	Croydon AQMA	17.5	17.5	<0.1	<1	Negligible	Not significant
E_167	Harris Primary Academy Haling Park	532656	163897	Education	Yes	Croydon AQMA	15.4	15.4	<0.1	<1	Negligible	Not significant
E_168	Thornton Heath Children's Centre	532629	168135	Education	Yes	Croydon AQMA	17.2	17.2	<0.1	<1	Negligible	Not significant
E_169	St Mary's Catholic Infant School	532476	166182	Education	Yes	Croydon AQMA	17.5	17.5	<0.1	<1	Negligible	Not significant
E_170	St Mary's Catholic High School	532473	166299	Education	Yes	Croydon AQMA	17.3	17.3	<0.1	<1	Negligible	Not significant
E_171	Croydon Metropolitan College	532421	164748	Education	Yes	Croydon AQMA	16.7	16.7	<0.1	<1	Negligible	Not significant
E_172	Moving On Pupil Referral Unit	532415	164971	Education	Yes	Croydon AQMA	17.0	17.0	<0.1	<1	Negligible	Not significant
E_173	Educational Excellence and Wellbeing	532367	165211	Education	Yes	Croydon AQMA	18.8	18.8	<0.1	<1	Negligible	Not significant
E_174	Whitgift School	532316	164087	Education	Yes	Croydon AQMA	15.9	15.9	<0.1	<1	Negligible	Not significant
E_175	Harris Primary Academy Kenley	532270	160300	Education	Yes	Croydon AQMA	14.3	14.3	<0.1	<1	Negligible	Not significant
E_176	Howard Primary School	532264	164559	Education	Yes	Croydon AQMA	16.0	16.0	<0.1	<1	Negligible	Not significant
E_177	Ecclesbourne Primary School	532109	167590	Education	Yes	Croydon AQMA	17.2	17.2	<0.1	<1	Negligible	Not significant
E_178	Old Palace of John Whitgift School	532022	165446	Education	Yes	Croydon AQMA	17.4	17.4	<0.1	<1	Negligible	Not significant

ID	Name	X	Y	Type	In AQMA?	AQMA Title	2038 Annual mean PM ₁₀ concentration (µg/m ³)			Change Relative to Air Quality Standard (%)	Impact	Significance
							Without Project	With Project	Change			
E_179	Harris Invictus Academy Croydon	532015	166280	Education	Yes	Croydon AQMA	17.7	17.7	<0.1	<1	Negligible	Not significant
E_180	St Giles School	532007	163586	Education	Yes	Croydon AQMA	15.4	15.4	<0.1	<1	Negligible	Not significant
E_181	Aurora Redehall School	531914	141450	Education	No		13.0	13.0	<0.1	<1	Negligible	Not significant
E_182	Elmwood Infant School	531912	167009	Education	Yes	Croydon AQMA	17.7	17.7	<0.1	<1	Negligible	Not significant
E_183	New Life Christian School	531902	165761	Education	Yes	Croydon AQMA	17.0	17.0	<0.1	<1	Negligible	Not significant
E_184	Elmwood Junior School	531901	166914	Education	Yes	Croydon AQMA	17.3	17.3	<0.1	<1	Negligible	Not significant
E_185	Redehall Preparatory School Redehall Road Horley	531893	142528	Education	No		13.8	13.8	<0.1	<1	Negligible	Not significant
E_186	Regina Coeli Catholic Primary School	531889	163287	Education	Yes	Croydon AQMA	15.0	15.0	<0.1	<1	Negligible	Not significant
E_187	Christ Church CofE Primary School (Purley)	531870	162362	Education	Yes	Croydon AQMA	14.9	14.9	<0.1	<1	Negligible	Not significant
E_188	Harris Academy Purley	531786	163282	Education	Yes	Croydon AQMA	15.0	15.0	<0.1	<1	Negligible	Not significant
E_189	Burstow Primary School Wheelers Lane Horley	531770	143125	Education	No		13.8	13.8	<0.1	<1	Negligible	Not significant
E_190	Parish Church CofE Junior School	531660	165115	Education	Yes	Croydon AQMA	16.6	16.6	<0.1	<1	Negligible	Not significant
E_191	Fairway Infant School Fairway Crawley	531653	139073	Education	No		13.5	13.5	<0.1	<1	Negligible	Not significant
E_192	Cophorne Church of England Junior School Church Road Crawley	531647	139445	Education	No		13.4	13.4	<0.1	<1	Negligible	Not significant
E_193	Peter Pan Playgroup	531613	139518	Education	No		13.5	13.5	<0.1	<1	Negligible	Not significant
E_194	Purley Nursery School	531442	161965	Education	Yes	Croydon AQMA	15.5	15.5	<0.1	<1	Negligible	Not significant
E_195	Jack and Jill Pre School	531364	139455	Education	No		13.6	13.6	<0.1	<1	Negligible	Not significant
E_196	Cranbrook Nursery School Antlands Lane Horley	530721	140469	Education	No		14.9	14.9	<0.1	<1	Negligible	Not significant
E_197	Link Secondary School	530646	164867	Education	Yes	Sutton AQMA	16.3	16.3	<0.1	<1	Negligible	Not significant
E_198	Wilson's School	530388	163886	Education	Yes	Sutton AQMA	14.7	14.7	<0.1	<1	Negligible	Not significant
E_199	Link Primary School	530354	164854	Education	Yes	Sutton AQMA	16.2	16.2	<0.1	<1	Negligible	Not significant
E_200	High View Primary School	530317	164279	Education	Yes	Sutton AQMA	15.5	15.5	<0.1	<1	Negligible	Not significant
E_201	Roshe School Halifax Close Pound Hill	530049	138331	Education	No		15.9	15.9	<0.1	<1	Negligible	Not significant
E_202	School in North East Neighbourhood	529874	139331	Education	No		13.2	13.2	<0.1	<1	Negligible	Not significant
E_203	Woodcote Primary School	529662	160722	Education	Yes	Croydon AQMA	13.5	13.5	<0.1	<1	Negligible	Not significant
E_204	Maidenbower Junior School	529574	135904	Education	No		14.9	14.9	<0.1	<1	Negligible	Not significant
E_205	Maidenbower Infant School	529519	135953	Education	No		14.9	14.9	<0.1	<1	Negligible	Not significant
E_206	Maidenbower and Pound Hill Children & Family Centre	529287	137141	Education	No		14.7	14.7	<0.1	<1	Negligible	Not significant
E_207	Pound Hill Junior School Crawley Lane Crawley	529283	137246	Education	No		14.7	14.7	<0.1	<1	Negligible	Not significant
E_208	Trinity Oaks Church of England Primary School Brookfield Drive Horley	529268	144190	Education	No		13.6	13.6	<0.1	<1	Negligible	Not significant
E_209	Pound Hill Infant School Crawley Lane Crawley	529195	137201	Education	No		14.8	14.8	<0.1	<1	Negligible	Not significant
E_210	Milton Mount Primary School Grattons Drive Crawley	529176	137874	Education	No		14.7	14.7	<0.1	<1	Negligible	Not significant
E_211	Langshott Infant School Smallfiel Road Horley	529062	143283	Education	No		13.8	13.8	<0.1	<1	Negligible	Not significant
E_212	Wallington High School for Girls	529042	162598	Education	Yes	Sutton AQMA	14.7	14.7	<0.1	<1	Negligible	Not significant
E_213	Merstham Primary School	529001	152997	Education	No		15.2	15.2	<0.1	<1	Negligible	Not significant
E_214	Oakwood School	529000	143180	Education	No		13.8	13.8	<0.1	<1	Negligible	Not significant
E_215	The Oakwood School Balcombe Road Horley	528977	143064	Education	No		14.1	14.1	<0.1	<1	Negligible	Not significant

ID	Name	X	Y	Type	In AQMA?	AQMA Title	2038 Annual mean PM ₁₀ concentration (µg/m ³)			Change Relative to Air Quality Standard (%)	Impact	Significance
							Without Project	With Project	Change			
E_216	Collingwood School	528785	164198	Education	Yes	Sutton AQMA	15.6	15.6	<0.1	<1	Negligible	Not significant
E_217	The Grange Children's Centre	528779	165303	Education	Yes	Sutton AQMA	16.0	16.0	<0.1	<1	Negligible	Not significant
E_218	Daisy Chain Day Nursery Three Bridges Road Crawley	528600	136988	Education	Yes	Hazelwick AQMA (extension)	15.0	15.0	<0.1	<1	Negligible	Not significant
E_219	The Gatwick School	528544	139295	Education	No		13.4	13.4	<0.1	<1	Negligible	Not significant
E_220	Yattendon School Oakwood Road Horley AP	528484	143585	Education	No		14.1	14.1	<0.1	<1	Negligible	Not significant
E_221	Hazelwick School Hazelwick Mill Lane Crawley	528472	137857	Education	No		14.9	14.9	<0.1	<1	Negligible	Not significant
E_222	Yattendon School Oakwood Road Horley	528463	143622	Education	No		14.1	14.1	<0.1	<1	Negligible	Not significant
E_223	Toad Hall Nursery Massetts Road Horley	528400	142898	Education	Yes	AQMA No.3	13.8	13.8	<0.1	<1	Negligible	Not significant
E_224	Hazelwick School	528372	137813	Education	No		15.1	15.1	<0.1	<1	Negligible	Not significant
E_225	Willow Tree Montessory Lumley Road Horley	528350	143526	Education	No		14.1	14.1	<0.1	<1	Negligible	Not significant
E_226	Horley Infant School Lumley Road Horley AP	528343	143455	Education	No		14.1	14.1	<0.1	<1	Negligible	Not significant
E_227	Horley Infant School Lumley Road Horley	528339	143494	Education	No		14.1	14.1	<0.1	<1	Negligible	Not significant
E_228	St Andrew's CofE Primary School	528296	135905	Education	No		14.3	14.3	<0.1	<1	Negligible	Not significant
E_229	Culvers House Primary School	528231	166331	Education	Yes	Sutton AQMA	15.3	15.3	<0.1	<1	Negligible	Not significant
E_230	Fennies Day Nursery Albert Road Horley	528115	143507	Education	No		14.8	14.8	<0.1	<1	Negligible	Not significant
E_231	Three Bridges Primary School	528072	137007	Education	No		14.7	14.7	<0.1	<1	Negligible	Not significant
E_232	Three Bridges Junior School Gales Drive Crawley	527892	136920	Education	No		14.4	14.4	<0.1	<1	Negligible	Not significant
E_233	Three Bridges Infant School Gales Place Crawley	527882	136919	Education	No		14.4	14.4	<0.1	<1	Negligible	Not significant
E_234	Meath Green Infant School Kiln Lane Horley	527549	144173	Education	No		13.6	13.6	<0.1	<1	Negligible	Not significant
E_235	St Francis of Assisi Catholic Primary School Crawley	527325	135971	Education	No		15.4	15.4	<0.1	<1	Negligible	Not significant
E_236	Crawley College College Road Crawley	527279	136788	Education	No		15.1	15.1	<0.1	<1	Negligible	Not significant
E_237	Northgate Children & Family Centre Barnfield Road Crawley	527275	137473	Education	No		14.5	14.5	<0.1	<1	Negligible	Not significant
E_238	Northgate Primary School Green Lane Crawley	527236	137383	Education	No		14.7	14.7	<0.1	<1	Negligible	Not significant
E_239	Northgate Primary School Green Lane Crawley AP	527203	137415	Education	No		14.6	14.6	<0.1	<1	Negligible	Not significant
E_240	Brookfield Day Nursery London Road Crawley	527116	139361	Education	No		14.1	14.1	<0.1	<1	Negligible	Not significant
E_241	Westvale Park Primary Academy	526997	144531	Education	No		13.3	13.3	<0.1	<1	Negligible	Not significant
E_242	Brookfield Day Nursery London Road Langley Green	526983	139032	Education	No		13.9	13.9	<0.1	<1	Negligible	Not significant
E_243	Cranbrook Childcare & Learning Charlwood Road Horley	526360	141937	Education	No		13.0	13.0	<0.1	<1	Negligible	Not significant
E_244	Charlwood House Day Nursery Charlwood Road Crawley	526325	139867	Education	No		13.3	13.3	<0.1	<1	Negligible	Not significant
E_245	West Green Primary School West Green Drive Crawley	526235	137012	Education	No		14.7	14.7	<0.1	<1	Negligible	Not significant
E_246	Langley Green Primary School/Willow Tree Pre-school Stagelands Crawley	526146	138010	Education	No		14.3	14.3	<0.1	<1	Negligible	Not significant
E_247	Our Lady Queen of Heaven Playgroup/Gateways Playgroup	526096	138060	Education	No		14.0	14.0	<0.1	<1	Negligible	Not significant
E_248	Our Lady Queen of Heaven Catholic Primary School Hare Lane Crawley	525812	137853	Education	No		14.2	14.2	<0.1	<1	Negligible	Not significant
E_249	St Margaret's CofE Primary School	525609	137284	Education	No		14.1	14.1	<0.1	<1	Negligible	Not significant
E_250	St Margaret's Church of England Primary School The Mardens Crawley	525567	137340	Education	No		14.1	14.1	<0.1	<1	Negligible	Not significant
E_251	Manor Green Primary School Lady Margaret Road Crawley	525508	137094	Education	No		14.4	14.4	<0.1	<1	Negligible	Not significant

ID	Name	X	Y	Type	In AQMA?	AQMA Title	2038 Annual mean PM ₁₀ concentration (µg/m ³)			Change Relative to Air Quality Standard (%)	Impact	Significance
							Without Project	With Project	Change			
E_252	Manor Green College	525442	137195	Education	No		14.0	14.0	<0.1	<1	Negligible	Not significant
E_253	Ifield Community College	525412	136922	Education	No		14.3	14.3	<0.1	<1	Negligible	Not significant
E_254	Reigate College	525412	150521	Education	No		14.6	14.6	<0.1	<1	Negligible	Not significant
E_255	Glenthorne High School	525384	166076	Education	Yes	Sutton AQMA	16.6	16.6	<0.1	<1	Negligible	Not significant
E_256	Langley Lane Playgroup	525242	137905	Education	No		13.9	13.9	<0.1	<1	Negligible	Not significant
E_257	Avenue Primary School	525187	162351	Education	Yes	Sutton AQMA	14.5	14.5	<0.1	<1	Negligible	Not significant
E_258	The Mill Primary School Ifield Drive Crawley AP	525121	136740	Education	No		14.5	14.5	<0.1	<1	Negligible	Not significant
E_259	Westbourne Primary School	525079	165269	Education	Yes	Sutton AQMA	16.0	16.0	<0.1	<1	Negligible	Not significant
E_260	The Mill Primary School Ifield Drive Crawley	525057	136775	Education	No		14.3	14.3	<0.1	<1	Negligible	Not significant
E_261	Gossops Green Community Primary School Kidborough Road Crawley	525046	136025	Education	No		14.0	14.0	<0.1	<1	Negligible	Not significant
E_262	Brookfield Primary School	524279	166040	Education	Yes	Sutton AQMA	15.9	15.9	<0.1	<1	Negligible	Not significant
E_263	Merrywood House Independent Special School	524008	152406	Education	No		16.0	16.0	<0.1	<1	Negligible	Not significant
E_264	Aragon Primary School	523981	167027	Education	Yes	Merton AQMA	15.0	15.0	<0.1	<1	Negligible	Not significant
E_265	St Cecilia's Catholic Primary School	523869	165771	Education	Yes	Sutton AQMA	16.3	16.3	<0.1	<1	Negligible	Not significant
E_266	Lower Morden Children's Centre	523854	167075	Education	Yes	Merton AQMA	15.0	15.0	<0.1	<1	Negligible	Not significant
E_267	Green Oak Children's Centre (Formally Nonsuch and Cheam Sure Start Children's Centre)	523830	165687	Education	Yes	Sutton AQMA	16.7	16.7	<0.1	<1	Negligible	Not significant
E_268	Brookways School	523750	165481	Education	Yes	Sutton AQMA	16.3	16.3	<0.1	<1	Negligible	Not significant
E_269	Dorchester Primary School	523199	166071	Education	Yes	Sutton AQMA	15.5	15.5	<0.1	<1	Negligible	Not significant
E_270	Cheam Common Junior School	522765	165573	Education	Yes	Sutton AQMA	15.6	15.6	<0.1	<1	Negligible	Not significant
E_271	Cheam Common Infants' School	522710	165615	Education	Yes	Sutton AQMA	15.6	15.6	<0.1	<1	Negligible	Not significant
E_272	St Peter's CofE (Aided) Primary School	521088	122605	Education	No		13.5	13.5	<0.1	<1	Negligible	Not significant
E_273	Downsend School	517614	156985	Education	No		17.2	17.2	<0.1	<1	Negligible	Not significant
E_274	St Andrew's Catholic School	517451	157208	Education	No		17.0	17.0	<0.1	<1	Negligible	Not significant
E_275	St Peter's Catholic Primary School	517386	157248	Education	No		17.2	17.2	<0.1	<1	Negligible	Not significant
E_276	Byfleet Primary School	505679	161616	Education	No		17.7	17.7	<0.1	<1	Negligible	Not significant
E_277	Ongar Place Primary School	504336	163888	Education	No		17.4	17.4	<0.1	<1	Negligible	Not significant
E_278	St Paul's CofE Primary School	504214	164553	Education	No		17.4	17.4	<0.1	<1	Negligible	Not significant
E_279	Holy Family Catholic Primary School Addlestone	504179	164024	Education	No		17.3	17.3	<0.1	<1	Negligible	Not significant
E_280	Jubilee High School	504161	164440	Education	No		18.4	18.4	<0.1	<1	Negligible	Not significant
E_281	Sir William Perkins's School	503701	166317	Education	No		17.2	17.2	<0.1	<1	Negligible	Not significant
E_282	Meadowcroft Community Infant School	503617	165234	Education	No		16.8	16.8	<0.1	<1	Negligible	Not significant
E_283	Salesian School Chertsey	503152	165824	Education	No		17.0	17.0	<0.1	<1	Negligible	Not significant
E_284	White Lodge Children's Centre	502995	165564	Education	No		14.7	14.7	<0.1	<1	Negligible	Not significant
H_1	Hall Grange	535654	165401	Healthcare	Yes	Croydon AQMA	14.8	14.8	<0.1	<1	Negligible	Not significant
H_2	Tollgate Children's Centre	535104	167333	Healthcare	Yes	Croydon AQMA	15.6	15.6	<0.1	<1	Negligible	Not significant
H_3	Shirley Clinic	535074	166042	Healthcare	Yes	Croydon AQMA	16.1	16.1	<0.1	<1	Negligible	Not significant
H_4	Nas House	534898	166366	Healthcare	Yes	Croydon AQMA	17.1	17.1	<0.1	<1	Negligible	Not significant

ID	Name	X	Y	Type	In AQMA?	AQMA Title	2038 Annual mean PM ₁₀ concentration (µg/m ³)			Change Relative to Air Quality Standard (%)	Impact	Significance
							Without Project	With Project	Change			
H_5	Woodside Health Centre	534525	167758	Healthcare	Yes	Croydon AQMA	16.9	16.9	<0.1	<1	Negligible	Not significant
H_6	Crisis Unit	534116	166166	Healthcare	Yes	Croydon AQMA	16.3	16.3	<0.1	<1	Negligible	Not significant
H_7	Selhurst Road Hostel	533827	168282	Healthcare	Yes	Croydon AQMA	17.2	17.2	<0.1	<1	Negligible	Not significant
H_8	82 Coombe Road	533752	164500	Healthcare	Yes	Croydon AQMA	15.2	15.2	<0.1	<1	Negligible	Not significant
H_9	Barchester Thackeray House Care Home	533690	165736	Healthcare	Yes	Croydon AQMA	16.3	16.3	<0.1	<1	Negligible	Not significant
H_10	Wilhelmina House	533596	165553	Healthcare	Yes	Croydon AQMA	16.4	16.4	<0.1	<1	Negligible	Not significant
H_11	Barrington Lodge Nursing Home	533497	166511	Healthcare	Yes	Croydon AQMA	17.6	17.6	<0.1	<1	Negligible	Not significant
H_12	Morland Road Clinic	533405	166411	Healthcare	Yes	Croydon AQMA	17.5	17.5	<0.1	<1	Negligible	Not significant
H_13	Mhoa Croydon North	533181	167750	Healthcare	Yes	Croydon AQMA	17.1	17.1	<0.1	<1	Negligible	Not significant
H_14	Heavers Court Care Home For Dementia And Nursing	533180	167749	Healthcare	Yes	Croydon AQMA	17.2	17.2	<0.1	<1	Negligible	Not significant
H_15	Tudor House	533131	164534	Healthcare	Yes	Croydon AQMA	14.8	14.8	<0.1	<1	Negligible	Not significant
H_16	Evergreen Lodge	533042	164618	Healthcare	Yes	Croydon AQMA	15.4	15.4	<0.1	<1	Negligible	Not significant
H_17	Villa Maria Nursing Home	533022	164252	Healthcare	Yes	Croydon AQMA	15.1	15.1	<0.1	<1	Negligible	Not significant
H_18	Albany Lodge Nursing Home	532787	166475	Healthcare	Yes	Croydon AQMA	17.9	17.9	<0.1	<1	Negligible	Not significant
H_19	Jane House	532782	140716	Healthcare	No		13.4	13.4	<0.1	<1	Negligible	Not significant
H_20	Clarendon Nursing Home	532743	168035	Healthcare	Yes	Croydon AQMA	17.5	17.5	<0.1	<1	Negligible	Not significant
H_21	Sickle Cell And Thalassaemia Centre	532711	167740	Healthcare	Yes	Croydon AQMA	18.4	18.4	<0.1	<1	Negligible	Not significant
H_22	Speakers Court	532657	166463	Healthcare	Yes	Croydon AQMA	17.3	17.3	<0.1	<1	Negligible	Not significant
H_23	Croydon Corporate Headquarters Carolyn House	532642	165897	Healthcare	Yes	Croydon AQMA	17.8	17.8	<0.1	<1	Negligible	Not significant
H_24	Southern House 111 Centre	532629	165729	Healthcare	Yes	Croydon AQMA	17.7	17.7	<0.1	<1	Negligible	Not significant
H_25	Rowfant Residential Home	532591	136995	Healthcare	No		12.6	12.6	<0.1	<1	Negligible	Not significant
H_26	Brownrigg	532506	139383	Healthcare	No		13.4	13.4	<0.1	<1	Negligible	Not significant
H_27	Access Ability	532462	167384	Healthcare	Yes	Croydon AQMA	17.3	17.3	<0.1	<1	Negligible	Not significant
H_28	Scott House	532435	164427	Healthcare	Yes	Croydon AQMA	16.5	16.5	<0.1	<1	Negligible	Not significant
H_29	Jordan Lodge	532431	164426	Healthcare	Yes	Croydon AQMA	16.4	16.4	<0.1	<1	Negligible	Not significant
H_30	Whitgift House	532412	164024	Healthcare	Yes	Croydon AQMA	16.0	16.0	<0.1	<1	Negligible	Not significant
H_31	Leon House	532396	165041	Healthcare	Yes	Croydon AQMA	18.1	18.1	<0.1	<1	Negligible	Not significant
H_32	Croydon NHS Walk-In-Centre	532325	165378	Healthcare	Yes	Croydon AQMA	18.3	18.3	<0.1	<1	Negligible	Not significant
H_33	Add-Croyon Dip	532324	165320	Healthcare	Yes	Croydon AQMA	18.5	18.5	<0.1	<1	Negligible	Not significant
H_34	Shepherds Corner	532247	166614	Healthcare	Yes	Croydon AQMA	17.7	17.7	<0.1	<1	Negligible	Not significant
H_35	477 Brighton Road	532233	162566	Healthcare	Yes	Croydon AQMA	15.7	15.7	<0.1	<1	Negligible	Not significant
H_36	Rosina Lodge	532198	163535	Healthcare	Yes	Croydon AQMA	15.2	15.2	<0.1	<1	Negligible	Not significant
H_37	Jean Garwood House	532183	164599	Healthcare	Yes	Croydon AQMA	16.3	16.3	<0.1	<1	Negligible	Not significant
H_38	Redehall Cottage	532157	141201	Healthcare	No		13.0	13.0	<0.1	<1	Negligible	Not significant
H_39	Oak Field	532125	166250	Healthcare	Yes	Croydon AQMA	17.6	17.6	<0.1	<1	Negligible	Not significant
H_40	Lantern Hall Day Centre	532114	165162	Healthcare	Yes	Croydon AQMA	18.1	18.1	<0.1	<1	Negligible	Not significant
H_41	Croydon Perinatal Cmht	532086	165853	Healthcare	Yes	Croydon AQMA	17.8	17.8	<0.1	<1	Negligible	Not significant

ID	Name	X	Y	Type	In AQMA?	AQMA Title	2038 Annual mean PM ₁₀ concentration (µg/m ³)			Change Relative to Air Quality Standard (%)	Impact	Significance
							Without Project	With Project	Change			
H_42	Lennard Road	532070	166388	Healthcare	Yes	Croydon AQMA	17.2	17.2	<0.1	<1	Negligible	Not significant
H_43	Lucerne House	532056	168054	Healthcare	Yes	Croydon AQMA	17.2	17.2	<0.1	<1	Negligible	Not significant
H_44	Purley Dialysis Unit	532046	162323	Healthcare	Yes	Croydon AQMA	15.4	15.4	<0.1	<1	Negligible	Not significant
H_45	Surestart	532013	166236	Healthcare	Yes	Croydon AQMA	17.7	17.7	<0.1	<1	Negligible	Not significant
H_46	Queens Accommodation	532008	167321	Healthcare	Yes	Croydon AQMA	17.6	17.6	<0.1	<1	Negligible	Not significant
H_47	Crystal Centre For Children's Services	531962	166685	Healthcare	Yes	Croydon AQMA	17.9	17.9	<0.1	<1	Negligible	Not significant
H_48	James Terry Court	531957	163883	Healthcare	Yes	Croydon AQMA	15.7	15.7	<0.1	<1	Negligible	Not significant
H_49	44 Kimberley Road	531956	167466	Healthcare	Yes	Croydon AQMA	17.8	17.8	<0.1	<1	Negligible	Not significant
H_50	Oban House Care Home	531939	164369	Healthcare	Yes	Croydon AQMA	16.6	16.6	<0.1	<1	Negligible	Not significant
H_51	Warren Court	531919	161691	Healthcare	Yes	Croydon AQMA	15.1	15.1	<0.1	<1	Negligible	Not significant
H_52	Francis Court	531909	139594	Healthcare	No		13.5	13.5	<0.1	<1	Negligible	Not significant
H_53	St John's Nursing Home Ltd	531907	164085	Healthcare	Yes	Croydon AQMA	16.7	16.7	<0.1	<1	Negligible	Not significant
H_54	Mary's Home	531889	164310	Healthcare	Yes	Croydon AQMA	16.7	16.7	<0.1	<1	Negligible	Not significant
H_55	Rosina Gardens	531871	162163	Healthcare	Yes	Croydon AQMA	15.5	15.5	<0.1	<1	Negligible	Not significant
H_56	851 Brighton Road	531849	162142	Healthcare	Yes	Croydon AQMA	15.5	15.5	<0.1	<1	Negligible	Not significant
H_57	Liberty Lodge	531839	161803	Healthcare	Yes	Croydon AQMA	15.1	15.1	<0.1	<1	Negligible	Not significant
H_58	Thornton Lodge	531804	168040	Healthcare	Yes	Croydon AQMA	17.4	17.4	<0.1	<1	Negligible	Not significant
H_59	South Croydon Ambulance Station	531786	163814	Healthcare	Yes	Croydon AQMA	15.2	15.2	<0.1	<1	Negligible	Not significant
H_60	44 Broad Green Avenue	531733	166958	Healthcare	Yes	Croydon AQMA	17.4	17.4	<0.1	<1	Negligible	Not significant
H_61	Croydon University Hospital	531717	167204	Healthcare	Yes	Croydon AQMA	17.8	17.8	<0.1	<1	Negligible	Not significant
H_62	Brigstock Primary Care	531625	167932	Healthcare	Yes	Croydon AQMA	17.9	17.9	<0.1	<1	Negligible	Not significant
H_63	Purley War Memorial Hospital	531451	161843	Healthcare	Yes	Croydon AQMA	15.8	15.8	<0.1	<1	Negligible	Not significant
H_64	Foxley Lodge	531419	161299	Healthcare	Yes	Croydon AQMA	15.8	15.8	<0.1	<1	Negligible	Not significant
H_65	Croydon South (Mhoa)	531406	161919	Healthcare	Yes	Croydon AQMA	15.5	15.5	<0.1	<1	Negligible	Not significant
H_66	Hermitage	531336	167278	Healthcare	Yes	Croydon AQMA	17.7	17.7	<0.1	<1	Negligible	Not significant
H_67	Dunheved Lodge	531305	167425	Healthcare	Yes	Croydon AQMA	17.7	17.7	<0.1	<1	Negligible	Not significant
H_68	Redstone House	531253	148719	Healthcare	No		16.1	16.1	<0.1	<1	Negligible	Not significant
H_69	Redstone House	531247	148721	Healthcare	No		16.0	16.0	<0.1	<1	Negligible	Not significant
H_70	Waddon Clinic	531211	164480	Healthcare	Yes	Croydon AQMA	16.5	16.5	<0.1	<1	Negligible	Not significant
H_71	Purley View Nursing Home	531166	161493	Healthcare	Yes	Croydon AQMA	16.7	16.7	<0.1	<1	Negligible	Not significant
H_72	Kings Lodge Centre For Complex Needs	531149	148555	Healthcare	No		15.9	15.9	<0.1	<1	Negligible	Not significant
H_73	33 Gonville Road	531010	167646	Healthcare	Yes	Croydon AQMA	17.8	17.8	<0.1	<1	Negligible	Not significant
H_74	Chaldon Rise Nursing Home	531006	153553	Healthcare	No		16.5	16.5	<0.1	<1	Negligible	Not significant
H_75	Rosemanor 2	531001	161172	Healthcare	Yes	Croydon AQMA	16.2	16.2	<0.1	<1	Negligible	Not significant
H_76	The Params Care Ltd	530975	161772	Healthcare	Yes	Croydon AQMA	14.9	14.9	<0.1	<1	Negligible	Not significant
H_77	Lombard House Training Facility	530819	166721	Healthcare	Yes	Croydon AQMA	17.4	17.4	<0.1	<1	Negligible	Not significant
H_78	Beddington Care Home	530795	164861	Healthcare	Yes	Sutton AQMA	16.4	16.4	<0.1	<1	Negligible	Not significant

ID	Name	X	Y	Type	In AQMA?	AQMA Title	2038 Annual mean PM ₁₀ concentration (µg/m ³)			Change Relative to Air Quality Standard (%)	Impact	Significance
							Without Project	With Project	Change			
H_79	Amberley Lodge Nursing Home	530767	160903	Healthcare	Yes	Croydon AQMA	16.7	16.7	<0.1	<1	Negligible	Not significant
H_80	The Manor	530758	161108	Healthcare	Yes	Croydon AQMA	14.1	14.1	<0.1	<1	Negligible	Not significant
H_81	Amberley Lodge Nursing Home	530688	160954	Healthcare	Yes	Croydon AQMA	14.5	14.5	<0.1	<1	Negligible	Not significant
H_82	Coppice Lea Care Home With Nursing	530674	152749	Healthcare	No		16.5	16.5	<0.1	<1	Negligible	Not significant
H_83	Better Care Residential Home	530476	160350	Healthcare	Yes	Croydon AQMA	15.4	15.4	<0.1	<1	Negligible	Not significant
H_84	Callum House	530204	160233	Healthcare	Yes	Croydon AQMA	14.5	14.5	<0.1	<1	Negligible	Not significant
H_85	231 Stafford Road	530153	163984	Healthcare	Yes	Sutton AQMA	15.2	15.2	<0.1	<1	Negligible	Not significant
H_86	Clifton House	530148	159986	Healthcare	Yes	Croydon AQMA	14.9	14.9	<0.1	<1	Negligible	Not significant
H_87	Abbey Lodge	530027	159899	Healthcare	Yes	Croydon AQMA	14.5	14.5	<0.1	<1	Negligible	Not significant
H_88	The Eadmund	530010	159875	Healthcare	Yes	Croydon AQMA	14.4	14.4	<0.1	<1	Negligible	Not significant
H_89	Gate Lodge	529869	161052	Healthcare	Yes	Croydon AQMA	14.0	14.0	<0.1	<1	Negligible	Not significant
H_90	Trent House	529864	140446	Healthcare	No		13.3	13.3	<0.1	<1	Negligible	Not significant
H_91	100 Woodcote Grove Road	529845	160586	Healthcare	Yes	Croydon AQMA	14.2	14.2	<0.1	<1	Negligible	Not significant
H_92	Acorns	529842	137781	Healthcare	No		14.9	14.9	<0.1	<1	Negligible	Not significant
H_93	Crystal	529809	160579	Healthcare	Yes	Croydon AQMA	13.9	13.9	<0.1	<1	Negligible	Not significant
H_94	Beth Ezra	529699	161000	Healthcare	Yes	Croydon AQMA	14.3	14.3	<0.1	<1	Negligible	Not significant
H_95	Restoration Residential Care Home	529586	167204	Healthcare	Yes	Sutton AQMA	15.4	15.4	<0.1	<1	Negligible	Not significant
H_96	The White House	529536	158394	Healthcare	Yes	Croydon AQMA	13.7	13.7	<0.1	<1	Negligible	Not significant
H_97	Maidenbower Day Centre	529496	135879	Healthcare	No		14.9	14.9	<0.1	<1	Negligible	Not significant
H_98	Womens Service Croydon	529489	161811	Healthcare	Yes	Croydon AQMA	14.6	14.6	<0.1	<1	Negligible	Not significant
H_99	Tanners Farm	529332	141954	Healthcare	No		14.5	14.5	<0.1	<1	Negligible	Not significant
H_100	Raola House	529220	162162	Healthcare	Yes	Sutton AQMA	15.1	15.1	<0.1	<1	Negligible	Not significant
H_101	Woodcote House	529211	162634	Healthcare	Yes	Sutton AQMA	14.4	14.4	<0.1	<1	Negligible	Not significant
H_102	Wallington Resource Centre	529074	163103	Healthcare	Yes	Sutton AQMA	15.7	15.7	<0.1	<1	Negligible	Not significant
H_103	75 Woodcote Road	529074	163102	Healthcare	Yes	Sutton AQMA	15.7	15.7	<0.1	<1	Negligible	Not significant
H_104	Croftdown House	529043	157799	Healthcare	Yes	Croydon AQMA	13.5	13.5	<0.1	<1	Negligible	Not significant
H_105	Rosswood Gardens	529031	163841	Healthcare	Yes	Sutton AQMA	15.0	15.0	<0.1	<1	Negligible	Not significant
H_106	Kenilworth	528969	142909	Healthcare	No		13.9	13.9	<0.1	<1	Negligible	Not significant
H_107	The Barn House	528909	153450	Healthcare	No		16.2	16.2	<0.1	<1	Negligible	Not significant
H_108	Clifton Manor	528863	164167	Healthcare	Yes	Sutton AQMA	16.7	16.7	<0.1	<1	Negligible	Not significant
H_109	Bridge House Care Centre	528702	165185	Healthcare	Yes	Sutton AQMA	16.1	16.1	<0.1	<1	Negligible	Not significant
H_110	Prosignia Ltd	528660	156283	Healthcare	No		14.2	14.2	<0.1	<1	Negligible	Not significant
H_111	56 Oakwood Road	528610	143465	Healthcare	No		14.3	14.3	<0.1	<1	Negligible	Not significant
H_112	Lumley Road	528460	143349	Healthcare	No		14.1	14.1	<0.1	<1	Negligible	Not significant
H_113	Gatwick Ambulance Station	528443	141574	Healthcare	No		15.6	15.6	<0.1	<1	Negligible	Not significant
H_114	Nutbush Cottage	528407	144986	Healthcare	No		14.6	14.6	<0.1	<1	Negligible	Not significant
H_115	Horley Response Post	528405	142942	Healthcare	No		13.9	13.9	<0.1	<1	Negligible	Not significant

ID	Name	X	Y	Type	In AQMA?	AQMA Title	2038 Annual mean PM ₁₀ concentration (µg/m ³)			Change Relative to Air Quality Standard (%)	Impact	Significance
							Without Project	With Project	Change			
H_116	Chippings	528399	142708	Healthcare	Yes	AQMA No.3	13.8	13.8	<0.1	<1	Negligible	Not significant
H_117	Bridge Medical Centre Wassand Close Crawley	528348	136914	Healthcare	No		14.4	14.4	<0.1	<1	Negligible	Not significant
H_118	Barchester Wykeham House Care Home	528336	142744	Healthcare	Yes	AQMA No.3	14.0	14.0	<0.1	<1	Negligible	Not significant
H_119	Horley Health Centre	528285	143097	Healthcare	No		14.4	14.4	<0.1	<1	Negligible	Not significant
H_120	Barnfield	528279	142568	Healthcare	Yes	AQMA No.3	14.0	14.0	<0.1	<1	Negligible	Not significant
H_121	Secamb Head Office	528255	138640	Healthcare	No		14.8	14.8	<0.1	<1	Negligible	Not significant
H_122	1 Wood Close	528198	145907	Healthcare	No		13.4	13.4	<0.1	<1	Negligible	Not significant
H_123	Upfield	528196	142629	Healthcare	Yes	AQMA No.3	13.9	13.9	<0.1	<1	Negligible	Not significant
H_124	Horley Community Mh Team	528180	143151	Healthcare	No		14.3	14.3	<0.1	<1	Negligible	Not significant
H_125	Roseleigh	528180	142966	Healthcare	No		13.7	13.7	<0.1	<1	Negligible	Not significant
H_126	Malvern	528156	142953	Healthcare	No		13.8	13.8	<0.1	<1	Negligible	Not significant
H_127	Smallbrook Care Home	528106	142693	Healthcare	Yes	AQMA No.3	13.8	13.8	<0.1	<1	Negligible	Not significant
H_128	Longford	528067	142802	Healthcare	No		14.3	14.3	<0.1	<1	Negligible	Not significant
H_129	The Oaks	527947	136711	Healthcare	No		14.6	14.6	<0.1	<1	Negligible	Not significant
H_130	Redhill Community Hub	527744	150533	Healthcare	No		14.4	14.4	<0.1	<1	Negligible	Not significant
H_131	Gracewell Of Horley Park	527718	143475	Healthcare	No		13.8	13.8	<0.1	<1	Negligible	Not significant
H_132	Gatwick Mrc	527558	138664	Healthcare	No		14.1	14.1	<0.1	<1	Negligible	Not significant
H_133	The Orchards	527545	136665	Healthcare	No		14.7	14.7	<0.1	<1	Negligible	Not significant
H_134	Exchange Road Clinic	527337	136876	Healthcare	No		15.1	15.1	<0.1	<1	Negligible	Not significant
H_135	Health Centre Exchange Road	527289	136873	Healthcare	No		15.2	15.2	<0.1	<1	Negligible	Not significant
H_136	Central Health Clinic	527273	136923	Healthcare	No		14.9	14.9	<0.1	<1	Negligible	Not significant
H_137	Tushmore Lane	527268	137862	Healthcare	Yes	Hazelwick AQMA	15.4	15.4	<0.1	<1	Negligible	Not significant
H_138	Briar House	527258	142416	Healthcare	No		14.1	14.1	<0.1	<1	Negligible	Not significant
H_139	Gatwick Park Hospital	527151	142551	Healthcare	No		13.7	13.7	<0.1	<1	Negligible	Not significant
H_140	Overline House	527125	136352	Healthcare	No		14.4	14.4	<0.1	<1	Negligible	Not significant
H_141	Gatwick Hart	527085	140106	Healthcare	No		13.1	13.1	<0.1	<1	Negligible	Not significant
H_142	Spire Gatwick Park Hospital Povey Cross Roadhookwood	526928	142637	Healthcare	No		13.5	13.5	<0.1	<1	Negligible	Not significant
H_143	Ferndale Nursing Home	526913	135850	Healthcare	No		14.6	14.6	<0.1	<1	Negligible	Not significant
H_144	Longley House	526898	136287	Healthcare	No		14.8	14.8	<0.1	<1	Negligible	Not significant
H_145	Unit 7 Bluebird House	526881	142186	Healthcare	No		13.7	13.7	<0.1	<1	Negligible	Not significant
H_146	Nws.Crs & Htt	526861	138469	Healthcare	No		14.1	14.1	<0.1	<1	Negligible	Not significant
H_147	Ravendene Primary Care Centre	526733	136226	Healthcare	No		14.6	14.6	<0.1	<1	Negligible	Not significant
H_148	Cabot House	526711	135821	Healthcare	No		14.7	14.7	<0.1	<1	Negligible	Not significant
H_149	Clayton House	526687	135911	Healthcare	No		14.9	14.9	<0.1	<1	Negligible	Not significant
H_150	Aniska Lodge	526663	125555	Healthcare	No		15.6	15.6	<0.1	<1	Negligible	Not significant
H_151	Queens Lodge	526449	135937	Healthcare	No		14.7	14.7	<0.1	<1	Negligible	Not significant
H_152	Crawley Ambulance Station	526352	137316	Healthcare	No		14.8	14.8	<0.1	<1	Negligible	Not significant

ID	Name	X	Y	Type	In AQMA?	AQMA Title	2038 Annual mean PM ₁₀ concentration (µg/m ³)			Change Relative to Air Quality Standard (%)	Impact	Significance
							Without Project	With Project	Change			
H_153	Bishops Bell Clinic	526342	136923	Healthcare	No		14.8	14.8	<0.1	<1	Negligible	Not significant
H_154	Crawley Walk In Centre	526321	136849	Healthcare	No		14.5	14.5	<0.1	<1	Negligible	Not significant
H_155	The Weald Day Hospital	526264	136746	Healthcare	No		14.5	14.5	<0.1	<1	Negligible	Not significant
H_156	69 Reigate Road	526249	144331	Healthcare	No		13.5	13.5	<0.1	<1	Negligible	Not significant
H_157	West Green Child Centre (Crawley)	526249	136953	Healthcare	No		14.7	14.7	<0.1	<1	Negligible	Not significant
H_158	The Dumbledore Surgery	526240	129796	Healthcare	No		14.9	14.9	<0.1	<1	Negligible	Not significant
H_159	Crawley Hospital	526229	136764	Healthcare	No		14.5	14.5	<0.1	<1	Negligible	Not significant
H_160	Langley Green Clinic	526085	137939	Healthcare	No		14.7	14.7	<0.1	<1	Negligible	Not significant
H_161	Green Lane	525805	166949	Healthcare	Yes	Sutton AQMA	16.7	16.7	<0.1	<1	Negligible	Not significant
H_162	1 Cranleigh Gardens	525841	165621	Healthcare	Yes	Sutton AQMA	16.2	16.2	<0.1	<1	Negligible	Not significant
H_163	Deerswood Lodge	525280	137676	Healthcare	No		14.1	14.1	<0.1	<1	Negligible	Not significant
H_164	Ifield Medical Centre Lady Margaret Road Crawley	525144	137381	Healthcare	No		14.6	14.6	<0.1	<1	Negligible	Not significant
H_165	14A York Road	525120	163263	Healthcare	Yes	Sutton AQMA	14.9	14.9	<0.1	<1	Negligible	Not significant
H_166	Lona Lodge	525104	166308	Healthcare	Yes	Sutton AQMA	16.6	16.6	<0.1	<1	Negligible	Not significant
H_167	33 Blanford Road	525081	150338	Healthcare	Yes	AQMA No.9	14.9	14.9	<0.1	<1	Negligible	Not significant
H_168	Linda Lodge	525080	163332	Healthcare	Yes	Sutton AQMA	14.9	14.9	<0.1	<1	Negligible	Not significant
H_169	The Gables Nursing Home Ifield Green Crawley	525039	138203	Healthcare	No		13.3	13.3	<0.1	<1	Negligible	Not significant
H_170	Gossops Green Clinic	524984	136055	Healthcare	No		13.8	13.8	<0.1	<1	Negligible	Not significant
H_171	Crawley & Horsham Atc (Sr)	524972	137230	Healthcare	No		14.1	14.1	<0.1	<1	Negligible	Not significant
H_172	Allswell Lodge	524951	164286	Healthcare	Yes	Sutton AQMA	15.9	15.9	<0.1	<1	Negligible	Not significant
H_173	Paddock Cottage	524905	137584	Healthcare	No		13.6	13.6	<0.1	<1	Negligible	Not significant
H_174	Willow Lodge	524856	162587	Healthcare	Yes	Sutton AQMA	14.2	14.2	<0.1	<1	Negligible	Not significant
H_175	Brookmead	524819	137245	Healthcare	No		13.7	13.7	<0.1	<1	Negligible	Not significant
H_176	Magnolia House	524808	163893	Healthcare	Yes	Sutton AQMA	15.1	15.1	<0.1	<1	Negligible	Not significant
H_177	Ifield Park Care Home	524780	136603	Healthcare	No		13.8	13.8	<0.1	<1	Negligible	Not significant
H_178	Abbey Cheam Centre	524642	162604	Healthcare	Yes	Sutton AQMA	14.0	14.0	<0.1	<1	Negligible	Not significant
H_179	Shirley View	524632	162377	Healthcare	Yes	Sutton AQMA	14.5	14.5	<0.1	<1	Negligible	Not significant
H_180	Smcs At Abbey Cheam Centre	524626	162670	Healthcare	Yes	Sutton AQMA	14.0	14.0	<0.1	<1	Negligible	Not significant
H_181	Broadlands Nursing Home Ltd	524549	162978	Healthcare	Yes	Sutton AQMA	14.1	14.1	<0.1	<1	Negligible	Not significant
H_182	Cheam Cottage	524362	163703	Healthcare	Yes	Sutton AQMA	15.3	15.3	<0.1	<1	Negligible	Not significant
H_183	Millview	524333	141071	Healthcare	No		13.9	13.9	<0.1	<1	Negligible	Not significant
H_184	St Anthony's Hospital	523969	165983	Healthcare	Yes	Sutton AQMA	15.9	15.9	<0.1	<1	Negligible	Not significant
H_185	Lower Morden Children'S Centre	523854	167074	Healthcare	Yes	Merton AQMA	15.0	15.0	<0.1	<1	Negligible	Not significant
H_186	Cheam Resource Centre	523841	165702	Healthcare	Yes	Sutton AQMA	16.8	16.8	<0.1	<1	Negligible	Not significant
H_187	Priory Crescent Clinic	523669	164733	Healthcare	Yes	Sutton AQMA	15.4	15.4	<0.1	<1	Negligible	Not significant
H_188	Ashlong House	522492	166389	Healthcare	Yes	Sutton AQMA	15.5	15.5	<0.1	<1	Negligible	Not significant
H_189	Homelands Nursing Home	521371	123703	Healthcare	No		12.7	12.7	<0.1	<1	Negligible	Not significant

ID	Name	X	Y	Type	In AQMA?	AQMA Title	2038 Annual mean PM ₁₀ concentration (µg/m ³)			Change Relative to Air Quality Standard (%)	Impact	Significance
							Without Project	With Project	Change			
H_190	The Surgery	521279	122490	Healthcare	No		13.5	13.5	<0.1	<1	Negligible	Not significant
H_191	Tyrwhitt House	515413	158827	Healthcare	No		16.2	16.2	<0.1	<1	Negligible	Not significant
H_192	Qef Independent Living Services	515316	158531	Healthcare	No		16.3	16.3	<0.1	<1	Negligible	Not significant
H_193	Kings Lodge Care Centre	505788	161583	Healthcare	No		16.9	16.9	<0.1	<1	Negligible	Not significant
H_194	Kings Lodge Care Centre	505669	161548	Healthcare	No		17.9	17.9	<0.1	<1	Negligible	Not significant
H_195	West Hall	505530	160612	Healthcare	No		15.9	15.9	<0.1	<1	Negligible	Not significant
H_196	Fermoyle House Nursing Home	504489	164368	Healthcare	No		17.4	17.4	<0.1	<1	Negligible	Not significant
H_197	Flex Walker Reflexology	544461	153963	Healthcare	Yes	AQMA No.13 (A25)	14.6	14.6	<0.1	<1	Negligible	Not significant
H_198	Day Lewis Pharmacy Westerham	544658	154015	Healthcare	Yes	AQMA No.13 (A25)	16.9	16.9	<0.1	<1	Negligible	Not significant
H_199	Shirley House	531435	167472	Healthcare	Yes	Croydon AQMA	18.2	18.2	<0.1	<1	Negligible	Not significant
H_200	Haling Park Medical Practice	532536	163727	Healthcare	Yes	Croydon AQMA	16.7	16.7	<0.1	<1	Negligible	Not significant
H_201	Little Blessings	532544	163353	Healthcare	Yes	Croydon AQMA	16.9	16.9	<0.1	<1	Negligible	Not significant
H_202	London Road Medical Practice	531463	167245	Healthcare	Yes	Croydon AQMA	18.1	18.1	<0.1	<1	Negligible	Not significant
H_203	Trompetas Dr A	534922	162157	Healthcare	Yes	Croydon AQMA	15.3	15.3	<0.1	<1	Negligible	Not significant
H_204	Mayday Community Pharmacy	531515	167167	Healthcare	Yes	Croydon AQMA	18.5	18.5	<0.1	<1	Negligible	Not significant
H_205	Shaws Pharmacy	531476	167131	Healthcare	Yes	Croydon AQMA	17.9	17.9	<0.1	<1	Negligible	Not significant
H_206	Violet Lane Medical Practice	531835	164249	Healthcare	Yes	Croydon AQMA	16.3	16.3	<0.1	<1	Negligible	Not significant
H_207	Addiscombe Surgery	533190	165750	Healthcare	Yes	Croydon AQMA	16.3	16.3	<0.1	<1	Negligible	Not significant
H_208	Lowfield Way	527459	139982	Healthcare	No		15.1	15.1	<0.1	<1	Negligible	Not significant
H_209	Ifield Medical Practice	525233	137295	Healthcare	No		14.0	14.0	<0.1	<1	Negligible	Not significant
H_210	Bridge Medical Centre	528439	136939	Healthcare	No		14.5	14.5	<0.1	<1	Negligible	Not significant
H_211	Hackbridge Medical Centre	528445	166221	Healthcare	Yes	Sutton AQMA	16.2	16.2	<0.1	<1	Negligible	Not significant
H_212	Stylidou Styliani	530073	159952	Healthcare	Yes	Croydon AQMA	15.3	15.3	<0.1	<1	Negligible	Not significant
H_213	The James O'Riordan Medical Centre	524421	166548	Healthcare	Yes	Sutton AQMA	17.2	17.2	<0.1	<1	Negligible	Not significant
H_214	Selhurst Medical Centre	533061	167343	Healthcare	Yes	Croydon AQMA	17.6	17.6	<0.1	<1	Negligible	Not significant
H_215	Off the Record Mental Health Services	530201	164850	Healthcare	Yes	Sutton AQMA	16.3	16.3	<0.1	<1	Negligible	Not significant
H_216	The Westerham Practice	544537	153968	Healthcare	No		13.7	13.7	<0.1	<1	Negligible	Not significant
H_217	Smallfield Surgery	531657	143114	Healthcare	No		13.7	13.7	<0.1	<1	Negligible	Not significant
H_218	Cheam Family Practice	524857	164980	Healthcare	Yes	Sutton AQMA	15.9	15.9	<0.1	<1	Negligible	Not significant
H_219	Gravel Hill Surgery	536674	163449	Healthcare	Yes	Croydon AQMA	14.7	14.7	<0.1	<1	Negligible	Not significant
H_220	Hammed Dr S	532586	164583	Healthcare	Yes	Croydon AQMA	16.2	16.2	<0.1	<1	Negligible	Not significant
H_221	Ashburton Park Medical Practice	534834	166858	Healthcare	Yes	Croydon AQMA	16.9	16.9	<0.1	<1	Negligible	Not significant
H_222	Malik Dr A	525583	162081	Healthcare	Yes	Sutton AQMA	14.8	14.8	<0.1	<1	Negligible	Not significant
H_223	Chiltern Health Centre	525912	162749	Healthcare	Yes	Sutton AQMA	14.9	14.9	<0.1	<1	Negligible	Not significant
H_224	Manor Practice	528830	164303	Healthcare	Yes	Sutton AQMA	16.6	16.6	<0.1	<1	Negligible	Not significant
H_225	Stonecot Surgery	524674	166846	Healthcare	Yes	Sutton AQMA	16.3	16.3	<0.1	<1	Negligible	Not significant
H_226	Cheam Family Practice	524221	163642	Healthcare	Yes	Sutton AQMA	15.2	15.2	<0.1	<1	Negligible	Not significant

ID	Name	X	Y	Type	In AQMA?	AQMA Title	2038 Annual mean PM ₁₀ concentration (µg/m ³)			Change Relative to Air Quality Standard (%)	Impact	Significance
							Without Project	With Project	Change			
H_227	Chiltern Health Centre	525910	162727	Healthcare	Yes	Sutton AQMA	14.6	14.6	<0.1	<1	Negligible	Not significant
H_228	Partridge Green Surgery	519079	119190	Healthcare	No		13.0	13.0	<0.1	<1	Negligible	Not significant
H_229	AcuHerb Chinese Acupuncture & Herbal Clinic	526756	136415	Healthcare	No		15.1	15.1	<0.1	<1	Negligible	Not significant
H_230	Craik Dr J I	525174	137785	Healthcare	No		14.4	14.4	<0.1	<1	Negligible	Not significant
H_231	Woodlawn Surgery	519156	119190	Healthcare	No		13.8	13.8	<0.1	<1	Negligible	Not significant
H_232	Friends Road Medical Practice	532691	165297	Healthcare	Yes	Croydon AQMA	17.8	17.8	<0.1	<1	Negligible	Not significant
H_233	Bramley Avenue Surgery	529692	159870	Healthcare	Yes	Croydon AQMA	14.6	14.6	<0.1	<1	Negligible	Not significant
H_234	Thornton Road Surgery	531014	167495	Healthcare	Yes	Croydon AQMA	18.9	18.9	<0.1	<1	Negligible	Not significant
H_235	Parkside Group Practice	532559	163002	Healthcare	Yes	Croydon AQMA	15.2	15.2	<0.1	<1	Negligible	Not significant
H_236	Broadfield Children & Family Centre	525451	133921	Healthcare	No		13.8	13.8	<0.1	<1	Negligible	Not significant
H_237	North End Medical Centre	532190	165990	Healthcare	Yes	Croydon AQMA	17.7	17.7	<0.1	<1	Negligible	Not significant
H_238	Church Street Practice	531887	165477	Healthcare	Yes	Croydon AQMA	17.7	17.7	<0.1	<1	Negligible	Not significant
H_239	Stovell House Surgery	534057	166206	Healthcare	Yes	Croydon AQMA	16.6	16.6	<0.1	<1	Negligible	Not significant
H_240	Eversley Medical Centre	531482	167169	Healthcare	Yes	Croydon AQMA	18.1	18.1	<0.1	<1	Negligible	Not significant
H_241	Francis Chappell	533105	166378	Healthcare	Yes	Croydon AQMA	18.1	18.1	<0.1	<1	Negligible	Not significant
H_242	Addiscombe Osteopaths Practice	534375	166451	Healthcare	Yes	Croydon AQMA	16.6	16.6	<0.1	<1	Negligible	Not significant
H_243	Parade Medipharmacy	530858	167117	Healthcare	Yes	Croydon AQMA	17.8	17.8	<0.1	<1	Negligible	Not significant
H_244	Brigstock Medical Practice	531891	168082	Healthcare	Yes	Croydon AQMA	17.9	17.9	<0.1	<1	Negligible	Not significant
H_245	Lennard Road Surgery	532035	166443	Healthcare	Yes	Croydon AQMA	17.2	17.2	<0.1	<1	Negligible	Not significant
H_246	Newhaven Road	533010	167774	Healthcare	Yes	Croydon AQMA	16.3	16.3	<0.1	<1	Negligible	Not significant
H_247	Whitehorse Medical Practice	532509	166945	Healthcare	Yes	Croydon AQMA	18.3	18.3	<0.1	<1	Negligible	Not significant
H_248	The Poplars Physiotherapy Centre	518528	161267	Healthcare	Yes	Sutton AQMA	13.4	13.4	<0.1	<1	Negligible	Not significant
H_249	Gurjar Hindu Union Mandir GHU	525155	138307	Healthcare	No		13.4	13.4	<0.1	<1	Negligible	Not significant
H_250	Greensleeves Care Home	526557	136134	Healthcare	No		14.4	14.4	<0.1	<1	Negligible	Not significant
H_251	Care South	509374	113963	Healthcare	No		12.5	12.5	<0.1	<1	Negligible	Not significant
H_252	Bainbridge Court	509612	114049	Healthcare	No		13.1	13.1	<0.1	<1	Negligible	Not significant
H_253	Sussexdown Country House Care	509425	114047	Healthcare	No		12.7	12.7	<0.1	<1	Negligible	Not significant
H_254	Crawley Natural Health Centre	526840	135819	Healthcare	No		14.6	14.6	<0.1	<1	Negligible	Not significant
H_255	The Back Care Clinic incorporating Skinnovations Aesthetic Clinic	524753	136651	Healthcare	No		13.8	13.8	<0.1	<1	Negligible	Not significant
H_256	Avalon Oral Care Centre	526270	135938	Healthcare	No		14.7	14.7	<0.1	<1	Negligible	Not significant
H_257	Rn24 Limited, Woodlands Health care	526576	136129	Healthcare	No		14.4	14.4	<0.1	<1	Negligible	Not significant
H_258	Horsham Treatment Room	524897	137604	Healthcare	No		13.9	13.9	<0.1	<1	Negligible	Not significant
H_259	Eminations Acupuncture Clinic	527491	136641	Healthcare	No		14.8	14.8	<0.1	<1	Negligible	Not significant
H_260	Birdhurst Medical Practice	533210	164513	Healthcare	Yes	Croydon AQMA	14.8	14.8	<0.1	<1	Negligible	Not significant
H_261	Evergreen Lodge	532993	164502	Healthcare	Yes	Croydon AQMA	16.4	16.4	<0.1	<1	Negligible	Not significant
H_262	Stanhope Surgery	533100	164913	Healthcare	Yes	Croydon AQMA	14.8	14.8	<0.1	<1	Negligible	Not significant
H_263	Brigstock Medical Practice	531761	168016	Healthcare	Yes	Croydon AQMA	17.4	17.4	<0.1	<1	Negligible	Not significant

ID	Name	X	Y	Type	In AQMA?	AQMA Title	2038 Annual mean PM ₁₀ concentration (µg/m ³)			Change Relative to Air Quality Standard (%)	Impact	Significance
							Without Project	With Project	Change			
H_264	Burdett Road	532825	167184	Healthcare	Yes	Croydon AQMA	17.6	17.6	<0.1	<1	Negligible	Not significant
H_265	Heathfields Surgery	532543	164728	Healthcare	Yes	Croydon AQMA	16.2	16.2	<0.1	<1	Negligible	Not significant
H_266	Barchester - Peony Court Care Home	533578	165730	Healthcare	Yes	Croydon AQMA	16.0	16.0	<0.1	<1	Negligible	Not significant
H_267	The White House Care Home	529600	158546	Healthcare	Yes	Croydon AQMA	13.7	13.7	<0.1	<1	Negligible	Not significant
H_268	Aspire Wellbeing Health & Wellbeing Centre	525412	151202	Healthcare	No		14.3	14.3	<0.1	<1	Negligible	Not significant
H_269	Airport Medical Services Ltd	528133	142865	Healthcare	No		13.8	13.8	<0.1	<1	Negligible	Not significant
H_270	Woodfield Road Medical Centre.	528989	157828	Healthcare	Yes	Croydon AQMA	13.2	13.2	<0.1	<1	Negligible	Not significant
H_271	Barchester - Wykeham House Care Home	528495	142788	Healthcare	Yes	AQMA No.3	13.9	13.9	<0.1	<1	Negligible	Not significant
H_272	SeeAbility Horley Support Service	528168	142815	Healthcare	No		14.2	14.2	<0.1	<1	Negligible	Not significant
H_273	Amherst House Care Home - Care UK	527766	143290	Healthcare	No		13.8	13.8	<0.1	<1	Negligible	Not significant
H_274	Dentist Practice Katoomba in Horley	528501	142752	Healthcare	Yes	AQMA No.3	13.9	13.9	<0.1	<1	Negligible	Not significant
H_275	Prinsted, Oldfield Road	527725	142516	Healthcare	Yes	AQMA No.3	14.1	14.1	<0.1	<1	Negligible	Not significant
H_276	Smitham Bottom Lane	529625	161171	Healthcare	Yes	Croydon AQMA	14.4	14.4	<0.1	<1	Negligible	Not significant
H_277	Gate Lodge	529762	160966	Healthcare	Yes	Croydon AQMA	14.0	14.0	<0.1	<1	Negligible	Not significant
H_278	Mottistone Grove	525865	162699	Healthcare	Yes	Sutton AQMA	14.6	14.6	<0.1	<1	Negligible	Not significant
H_279	Aahana House	529816	160474	Healthcare	Yes	Croydon AQMA	14.0	14.0	<0.1	<1	Negligible	Not significant
H_280	Lona Lodge	525115	166280	Healthcare	Yes	Sutton AQMA	16.5	16.5	<0.1	<1	Negligible	Not significant
H_281	Grosvenor Road	528832	164083	Healthcare	Yes	Sutton AQMA	15.8	15.8	<0.1	<1	Negligible	Not significant
H_282	Bridge House Care Centre	528693	165150	Healthcare	Yes	Sutton AQMA	16.1	16.1	<0.1	<1	Negligible	Not significant
H_283	Woodcote Medical	529850	160537	Healthcare	Yes	Croydon AQMA	14.1	14.1	<0.1	<1	Negligible	Not significant
H_284	Sutton Court Care Centre	524634	166685	Healthcare	Yes	Sutton AQMA	16.7	16.7	<0.1	<1	Negligible	Not significant
H_285	Belmont House Nursing Home	525273	163322	Healthcare	Yes	Sutton AQMA	14.8	14.8	<0.1	<1	Negligible	Not significant
H_286	The Avenue	524758	162421	Healthcare	Yes	Sutton AQMA	14.8	14.8	<0.1	<1	Negligible	Not significant
H_287	Woodcote Dental	529256	162027	Healthcare	Yes	Sutton AQMA	15.1	15.1	<0.1	<1	Negligible	Not significant
H_288	Manor Dental Care - Wallington	528852	164239	Healthcare	Yes	Sutton AQMA	16.4	16.4	<0.1	<1	Negligible	Not significant
H_289	St. James' Road Medical Centre	525352	164023	Healthcare	Yes	Sutton AQMA	15.6	15.6	<0.1	<1	Negligible	Not significant
H_290	Woodcote Grove	529849	160146	Healthcare	Yes	Croydon AQMA	14.4	14.4	<0.1	<1	Negligible	Not significant
H_291	Clifton House	530120	159949	Healthcare	Yes	Croydon AQMA	14.8	14.8	<0.1	<1	Negligible	Not significant
H_292	Haling Park Medical Practice	530098	159984	Healthcare	Yes	Croydon AQMA	15.3	15.3	<0.1	<1	Negligible	Not significant
H_293	The Eadmund Care Home	530046	159919	Healthcare	Yes	Croydon AQMA	14.9	14.9	<0.1	<1	Negligible	Not significant
H_294	Greenways	533201	140448	Healthcare	No		13.1	13.1	<0.1	<1	Negligible	Not significant
H_295	Chailey Homes	532788	140641	Healthcare	No		13.4	13.4	<0.1	<1	Negligible	Not significant
H_296	Willow Lodge Nursing Home	524861	162664	Healthcare	Yes	Sutton AQMA	14.2	14.2	<0.1	<1	Negligible	Not significant
H_297	Broadlands Nursing Home	524736	162800	Healthcare	Yes	Sutton AQMA	14.1	14.1	<0.1	<1	Negligible	Not significant
H_298	Loving Care - Walton House	528990	162894	Healthcare	Yes	Sutton AQMA	13.9	13.9	<0.1	<1	Negligible	Not significant
H_299	Cranleigh Gardens Medical Centre	525829	165608	Healthcare	Yes	Sutton AQMA	16.1	16.1	<0.1	<1	Negligible	Not significant
H_300	Cheam Family Practice	524970	164358	Healthcare	Yes	Sutton AQMA	16.0	16.0	<0.1	<1	Negligible	Not significant

ID	Name	X	Y	Type	In AQMA?	AQMA Title	2038 Annual mean PM ₁₀ concentration (µg/m ³)			Change Relative to Air Quality Standard (%)	Impact	Significance
							Without Project	With Project	Change			
H_301	Dr C Eades - Saxonbrook Medical Centre	532612	139395	Healthcare	No		13.3	13.3	<0.1	<1	Negligible	Not significant
H_302	Buxton Road	531704	167492	Healthcare	Yes	Croydon AQMA	17.7	17.7	<0.1	<1	Negligible	Not significant
H_303	Langley Oaks Care Home - Care UK	534518	162490	Healthcare	Yes	Croydon AQMA	13.7	13.7	<0.1	<1	Negligible	Not significant
H_304	Shirley Clinic	535783	164518	Healthcare	Yes	Croydon AQMA	13.8	13.8	<0.1	<1	Negligible	Not significant
H_305	Dunheved Lodge	531294	167387	Healthcare	Yes	Croydon AQMA	17.7	17.7	<0.1	<1	Negligible	Not significant
H_306	Highfield Road	530827	162305	Healthcare	Yes	Croydon AQMA	14.3	14.3	<0.1	<1	Negligible	Not significant
H_307	Liberty Lodge	531761	161719	Healthcare	Yes	Croydon AQMA	15.2	15.2	<0.1	<1	Negligible	Not significant
H_308	Partridge Knoll	531829	160979	Healthcare	Yes	Croydon AQMA	14.3	14.3	<0.1	<1	Negligible	Not significant
H_309	Russell Hill Lodge	531152	161969	Healthcare	Yes	Croydon AQMA	15.3	15.3	<0.1	<1	Negligible	Not significant
H_310	Whitgift House - Croydon Care home	532217	162526	Healthcare	Yes	Croydon AQMA	15.4	15.4	<0.1	<1	Negligible	Not significant
H_311	Selhurst Medical Centre	533266	167746	Healthcare	Yes	Croydon AQMA	16.4	16.4	<0.1	<1	Negligible	Not significant
H_312	Platinum Medical Centre	531854	167194	Healthcare	Yes	Croydon AQMA	17.8	17.8	<0.1	<1	Negligible	Not significant
H_313	Executive & Occupational Medical Centres	532802	165177	Healthcare	Yes	Croydon AQMA	17.4	17.4	<0.1	<1	Negligible	Not significant
H_314	Gentle Dental Care	531964	164258	Healthcare	Yes	Croydon AQMA	16.8	16.8	<0.1	<1	Negligible	Not significant
H_315	Beech Tree Care Home	530643	162187	Healthcare	Yes	Croydon AQMA	14.5	14.5	<0.1	<1	Negligible	Not significant
H_316	Whitgift House - Croydon Care home	532486	164075	Healthcare	Yes	Croydon AQMA	16.3	16.3	<0.1	<1	Negligible	Not significant
H_317	North Downs Villa	531846	166806	Healthcare	Yes	Croydon AQMA	17.4	17.4	<0.1	<1	Negligible	Not significant
H_318	Elmwood Care Home	531895	166785	Healthcare	Yes	Croydon AQMA	17.4	17.4	<0.1	<1	Negligible	Not significant
H_319	Woodleigh Community Independent Hospital	531852	166767	Healthcare	Yes	Croydon AQMA	17.4	17.4	<0.1	<1	Negligible	Not significant
H_320	The Hermitage	531319	167235	Healthcare	Yes	Croydon AQMA	17.7	17.7	<0.1	<1	Negligible	Not significant
H_321	Saint James Health Centre	532204	166625	Healthcare	Yes	Croydon AQMA	17.5	17.5	<0.1	<1	Negligible	Not significant
H_322	Consensus Support - Brighton Road	530956	161105	Healthcare	Yes	Croydon AQMA	14.9	14.9	<0.1	<1	Negligible	Not significant
H_323	Care Expertise	532164	166334	Healthcare	Yes	Croydon AQMA	17.5	17.5	<0.1	<1	Negligible	Not significant
H_324	Foxley Lodge	531384	161216	Healthcare	Yes	Croydon AQMA	15.6	15.6	<0.1	<1	Negligible	Not significant
H_325	Mary's Home	532407	164415	Healthcare	Yes	Croydon AQMA	16.3	16.3	<0.1	<1	Negligible	Not significant
H_326	The Southleigh Community	532444	164362	Healthcare	Yes	Croydon AQMA	16.3	16.3	<0.1	<1	Negligible	Not significant
H_327	Warrington Road Care Home	531591	165154	Healthcare	Yes	Croydon AQMA	16.6	16.6	<0.1	<1	Negligible	Not significant
H_328	Selhurst Dental Clinic	533479	168025	Healthcare	Yes	Croydon AQMA	17.0	17.0	<0.1	<1	Negligible	Not significant
H_329	Albany Lodge Nursing Home, Croydon	532836	166462	Healthcare	Yes	Croydon AQMA	17.8	17.8	<0.1	<1	Negligible	Not significant
H_330	Broad Green Avenue	531758	166977	Healthcare	Yes	Croydon AQMA	17.5	17.5	<0.1	<1	Negligible	Not significant
H_331	Russell Hill Lodge	530696	162230	Healthcare	Yes	Croydon AQMA	14.2	14.2	<0.1	<1	Negligible	Not significant
H_332	O'Hara Dr S	533690	168363	Healthcare	Yes	Croydon AQMA	17.5	17.5	<0.1	<1	Negligible	Not significant
H_333	Chatfield Health Care	531884	166418	Healthcare	Yes	Croydon AQMA	17.5	17.5	<0.1	<1	Negligible	Not significant
H_334	Bramley Health	532116	164545	Healthcare	Yes	Croydon AQMA	16.2	16.2	<0.1	<1	Negligible	Not significant
H_335	Church Lane Surgery	528649	156175	Healthcare	No		14.2	14.2	<0.1	<1	Negligible	Not significant
H_336	Macey Chemist	532599	163596	Healthcare	Yes	Croydon AQMA	15.6	15.6	<0.1	<1	Negligible	Not significant
H_337	Riverside Healthcare	531752	167403	Healthcare	Yes	Croydon AQMA	17.8	17.8	<0.1	<1	Negligible	Not significant

ID	Name	X	Y	Type	In AQMA?	AQMA Title	2038 Annual mean PM ₁₀ concentration (µg/m ³)			Change Relative to Air Quality Standard (%)	Impact	Significance
							Without Project	With Project	Change			
H_338	Parkhill Services	531809	162105	Healthcare	Yes	Croydon AQMA	15.6	15.6	<0.1	<1	Negligible	Not significant
H_339	Alpha Med	531911	168045	Healthcare	Yes	Croydon AQMA	17.8	17.8	<0.1	<1	Negligible	Not significant
H_340	Clarendon Care Home	532773	168008	Healthcare	Yes	Croydon AQMA	18.7	18.7	<0.1	<1	Negligible	Not significant
H_341	Signature at Purley	531192	161794	Healthcare	Yes	Croydon AQMA	16.0	16.0	<0.1	<1	Negligible	Not significant
H_342	Roselawn Care Limited	530640	162203	Healthcare	Yes	Croydon AQMA	14.5	14.5	<0.1	<1	Negligible	Not significant
H_343	Warren Court	531897	161698	Healthcare	Yes	Croydon AQMA	15.1	15.1	<0.1	<1	Negligible	Not significant
H_344	London Road Medical Practice	531437	167216	Healthcare	Yes	Croydon AQMA	17.8	17.8	<0.1	<1	Negligible	Not significant
H_345	The Drive Surgery	530022	160187	Healthcare	Yes	Croydon AQMA	14.3	14.3	<0.1	<1	Negligible	Not significant
H_346	Caldyne Limited	532537	137151	Healthcare	No		13.2	13.2	<0.1	<1	Negligible	Not significant
H_347	Millsted Care Woodcroft	526571	147387	Healthcare	No		13.0	13.0	<0.1	<1	Negligible	Not significant
H_348	Airport Medical Services Ltd	528135	142812	Healthcare	No		14.2	14.2	<0.1	<1	Negligible	Not significant
H_349	Ouse Valley Practice (Balcombe)	529578	141835	Healthcare	No		14.3	14.3	<0.1	<1	Negligible	Not significant
H_350	Cavendish Care	528261	142901	Healthcare	No		13.8	13.8	<0.1	<1	Negligible	Not significant
H_351	Medwyn Surgery	526252	144046	Healthcare	No		13.6	13.6	<0.1	<1	Negligible	Not significant
H_352	Ouse Valley Practice (Balcombe)	529806	140631	Healthcare	No		13.3	13.3	<0.1	<1	Negligible	Not significant
H_353	Bayfleet House	503822	166328	Healthcare	No		16.4	16.4	<0.1	<1	Negligible	Not significant
H_354	The Osteopathic Clinic Ltd	528203	142425	Healthcare	Yes	AQMA No.3	13.9	13.9	<0.1	<1	Negligible	Not significant
H_355	Massetts Road Dental Surgery	528151	142815	Healthcare	No		14.2	14.2	<0.1	<1	Negligible	Not significant
H_356	Beechcroft Medical Decision Unit - Horley Hub	528180	143122	Healthcare	No		14.3	14.3	<0.1	<1	Negligible	Not significant
H_357	Malvern House	528130	142966	Healthcare	No		13.8	13.8	<0.1	<1	Negligible	Not significant
H_358	Ashcroft Care Services	529171	142835	Healthcare	No		13.5	13.5	<0.1	<1	Negligible	Not significant
H_359	Smallbrook Care Home	528152	142613	Healthcare	Yes	AQMA No.3	13.8	13.8	<0.1	<1	Negligible	Not significant
H_360	The Health Care Group (THCG) Ltd	527736	142448	Healthcare	Yes	AQMA No.3	14.2	14.2	<0.1	<1	Negligible	Not significant
H_361	Church Road Medical Centre	528092	143088	Healthcare	No		14.2	14.2	<0.1	<1	Negligible	Not significant
H_362	Airport Medical Services Ltd	528342	142939	Healthcare	No		13.8	13.8	<0.1	<1	Negligible	Not significant
H_363	Mencap	528545	143226	Healthcare	No		14.2	14.2	<0.1	<1	Negligible	Not significant
H_364	Ferndale Nursing Home	526809	135817	Healthcare	No		14.6	14.6	<0.1	<1	Negligible	Not significant
H_365	Southgate Medical Group	525749	132036	Healthcare	No		14.7	14.7	<0.1	<1	Negligible	Not significant
H_366	Aarons Medical	532168	164805	Healthcare	Yes	Croydon AQMA	16.2	16.2	<0.1	<1	Negligible	Not significant
H_367	Birdhurst Medical Practice	533174	164610	Healthcare	Yes	Croydon AQMA	14.9	14.9	<0.1	<1	Negligible	Not significant
H_368	Friends Road Medical Practice	531615	161225	Healthcare	Yes	Croydon AQMA	15.8	15.8	<0.1	<1	Negligible	Not significant
H_369	Scott House	532391	164409	Healthcare	Yes	Croydon AQMA	16.3	16.3	<0.1	<1	Negligible	Not significant
H_370	Westerham Place Care Home	544942	154077	Healthcare	No		16.5	16.5	<0.1	<1	Negligible	Not significant
H_371	Beddington Residential Home	530767	164863	Healthcare	Yes	Sutton AQMA	16.4	16.4	<0.1	<1	Negligible	Not significant
H_372	The Params	530948	161783	Healthcare	Yes	Croydon AQMA	14.8	14.8	<0.1	<1	Negligible	Not significant
H_373	Croham Place	533824	162667	Healthcare	Yes	Croydon AQMA	13.6	13.6	<0.1	<1	Negligible	Not significant
H_374	St James Road Care Home	532034	166677	Healthcare	Yes	Croydon AQMA	17.6	17.6	<0.1	<1	Negligible	Not significant

ID	Name	X	Y	Type	In AQMA?	AQMA Title	2038 Annual mean PM ₁₀ concentration (µg/m ³)			Change Relative to Air Quality Standard (%)	Impact	Significance
							Without Project	With Project	Change			
H_375	Rose Manor	532654	167931	Healthcare	Yes	Croydon AQMA	17.3	17.3	<0.1	<1	Negligible	Not significant
H_376	Morland Road Clinic	533368	166412	Healthcare	Yes	Croydon AQMA	17.8	17.8	<0.1	<1	Negligible	Not significant
H_377	Jackie Graham Acupuncture	533973	166345	Healthcare	Yes	Croydon AQMA	16.8	16.8	<0.1	<1	Negligible	Not significant
H_378	Whitgift House - Croydon Care home	532458	164057	Healthcare	Yes	Croydon AQMA	16.1	16.1	<0.1	<1	Negligible	Not significant
H_379	St John's Nursing Home, South Croydon	531909	164144	Healthcare	Yes	Croydon AQMA	16.7	16.7	<0.1	<1	Negligible	Not significant
H_380	Rosemanor	530977	161127	Healthcare	Yes	Croydon AQMA	14.8	14.8	<0.1	<1	Negligible	Not significant
H_381	Mcrae Residential Care Services Limited	531839	167199	Healthcare	Yes	Croydon AQMA	17.9	17.9	<0.1	<1	Negligible	Not significant
R_1	Green Lane	530248	146576	Residential	No		14.8	14.8	<0.1	<1	Negligible	Not significant
R_2	Cowfold Road	524075	122734	Residential	No		13.6	13.6	<0.1	<1	Negligible	Not significant
R_3	Brighton Road	526561	121364	Residential	No		16.3	16.3	<0.1	<1	Negligible	Not significant
R_4	Henfield Road	520921	121241	Residential	No		12.8	12.8	<0.1	<1	Negligible	Not significant
R_5	Bolney Road	522070	122560	Residential	No		13.6	13.6	<0.1	<1	Negligible	Not significant
R_6	Horsham Road	521396	123494	Residential	No		13.1	13.1	<0.1	<1	Negligible	Not significant
R_7	Brighton Road	522040	125393	Residential	No		12.7	12.7	<0.1	<1	Negligible	Not significant
R_8	Henfield Road	520921	120226	Residential	No		13.3	13.3	<0.1	<1	Negligible	Not significant
R_9	Washington Road	509585	114063	Residential	No		13.1	13.1	<0.1	<1	Negligible	Not significant
R_10	Steyning Road	515280	113483	Residential	No		13.5	13.5	<0.1	<1	Negligible	Not significant
R_11	Downlands	518874	119189	Residential	No		13.0	13.0	<0.1	<1	Negligible	Not significant
R_12	Steyning Road	515666	113380	Residential	No		13.6	13.6	<0.1	<1	Negligible	Not significant
R_13	Worthing Road	516413	121116	Residential	No		14.4	14.4	<0.1	<1	Negligible	Not significant
R_14	Steyning Road	518270	120716	Residential	No		13.1	13.1	<0.1	<1	Negligible	Not significant
R_15	Steyning Road	518563	120500	Residential	No		13.1	13.1	<0.1	<1	Negligible	Not significant
R_16	Arundel Road	525016	162478	Residential	Yes	Sutton AQMA	15.8	15.8	<0.1	<1	Negligible	Not significant
R_17	Old Malden Lane	521144	165870	Residential	Yes	Sutton AQMA	15.4	15.4	<0.1	<1	Negligible	Not significant
R_18	Nonsuch Walk	523577	162301	Residential	Yes	Sutton AQMA	15.5	15.5	<0.1	<1	Negligible	Not significant
R_19	Effingham Road	533334	140301	Residential	No		12.9	12.9	<0.1	<1	Negligible	Not significant
R_20	Turners Hill Road	532161	136387	Residential	No		12.6	12.6	<0.1	<1	Negligible	Not significant
R_21	Turners Hill Road	531511	136503	Residential	No		13.2	13.2	<0.1	<1	Negligible	Not significant
R_22	Outwood Lane	532902	147100	Residential	No		14.1	14.1	<0.1	<1	Negligible	Not significant
R_23	Gayhouse Lane	533763	145532	Residential	No		13.6	13.6	<0.1	<1	Negligible	Not significant
R_24	Turners Hill Road	532439	135892	Residential	No		13.1	13.1	<0.1	<1	Negligible	Not significant
R_25	Green Lane	531173	146024	Residential	No		14.3	14.3	<0.1	<1	Negligible	Not significant
R_26	Smallfield Road	533312	143493	Residential	No		13.5	13.5	<0.1	<1	Negligible	Not significant
R_27	Outwood Lane	532695	148679	Residential	No		13.9	13.9	<0.1	<1	Negligible	Not significant
R_28	Staples Hill	518797	119549	Residential	No		13.1	13.1	<0.1	<1	Negligible	Not significant
R_29	Highams Lane	495204	163940	Residential	No		14.8	14.8	<0.1	<1	Negligible	Not significant
R_30	Woodlands	529664	137611	Residential	No		16.0	16.0	<0.1	<1	Negligible	Not significant

ID	Name	X	Y	Type	In AQMA?	AQMA Title	2038 Annual mean PM ₁₀ concentration (µg/m ³)			Change Relative to Air Quality Standard (%)	Impact	Significance
							Without Project	With Project	Change			
R_31	Weald Drive	528050	136210	Residential	No		14.8	14.8	<0.1	<1	Negligible	Not significant
R_32	East Street	521448	137364	Residential	No		13.0	13.0	<0.1	<1	Negligible	Not significant
R_33	Lonesome Lane	526483	147585	Residential	No		13.0	13.0	<0.1	<1	Negligible	Not significant
R_34	Ironsbottom	525004	146386	Residential	No		13.7	13.7	<0.1	<1	Negligible	Not significant
R_35	Axes Lane	529339	146509	Residential	No		13.3	13.3	<0.1	<1	Negligible	Not significant
R_36	Axes Lane	529300	146544	Residential	No		13.3	13.3	<0.1	<1	Negligible	Not significant
R_37	Hollymeoak Road	529288	158093	Residential	Yes	Croydon AQMA	15.5	15.5	<0.1	<1	Negligible	Not significant
R_38	Hollymeoak Road	528884	158069	Residential	Yes	Croydon AQMA	13.5	13.5	<0.1	<1	Negligible	Not significant
R_39	Cheam Road	524977	163861	Residential	Yes	Sutton AQMA	15.6	15.6	<0.1	<1	Negligible	Not significant
R_40	Lonesome Lane	526036	148285	Residential	No		14.0	14.0	<0.1	<1	Negligible	Not significant
R_41	Parsons Mead	531870	166213	Residential	Yes	Croydon AQMA	17.7	17.7	<0.1	<1	Negligible	Not significant
R_42	Coombe Lane	535378	163988	Residential	Yes	Croydon AQMA	14.4	14.4	<0.1	<1	Negligible	Not significant
R_43	Shirley Hills Road	535513	164214	Residential	Yes	Croydon AQMA	13.9	13.9	<0.1	<1	Negligible	Not significant
R_44	Hurst View Road	533203	163403	Residential	Yes	Croydon AQMA	14.2	14.2	<0.1	<1	Negligible	Not significant
R_45	Oaks Road	535021	164630	Residential	Yes	Croydon AQMA	13.9	13.9	<0.1	<1	Negligible	Not significant
R_46	Hardwick Lane	502584	166487	Residential	No		16.6	16.6	<0.1	<1	Negligible	Not significant
R_47	Guildford Road	503328	166032	Residential	Yes	M25 AQMA	18.5	18.5	<0.1	<1	Negligible	Not significant
R_48	Common Lane	505502	162252	Residential	Yes	M25 AQMA	21.8	21.8	<0.1	<1	Negligible	Not significant
R_49	Merrywood Grove	524233	152437	Residential	Yes	AQMA No.1 (M25)	17.7	17.7	<0.1	<1	Negligible	Not significant
R_50	Gatton Bottom	526918	152932	Residential	No		16.6	16.6	<0.1	<1	Negligible	Not significant
R_51	London Road North	528761	155799	Residential	No		15.8	15.8	<0.1	<1	Negligible	Not significant
R_52	Godstone Hill	535061	153101	Residential	No		16.2	16.2	<0.1	<1	Negligible	Not significant
R_53	Ash Road	544078	154285	Residential	No		16.2	16.2	<0.1	<1	Negligible	Not significant
R_54	Ash Road	545130	154957	Residential	Yes	AQMA No.2 (M25)	14.6	14.6	<0.1	<1	Negligible	Not significant
R_55	Main Road	549635	155752	Residential	No		14.6	14.6	<0.1	<1	Negligible	Not significant
R_56	Old Otford Road	553005	158292	Residential	No		15.1	15.1	<0.1	<1	Negligible	Not significant
R_57	Wells Place	528651	152167	Residential	No		14.8	14.8	<0.1	<1	Negligible	Not significant
R_58	Battlebridge Lane	528167	152085	Residential	No		15.4	15.4	<0.1	<1	Negligible	Not significant
R_59	London Road South	528038	151264	Residential	No		14.7	14.7	<0.1	<1	Negligible	Not significant
R_60	London Road South	528239	151276	Residential	No		14.6	14.6	<0.1	<1	Negligible	Not significant
R_61	Marketfield Way	528064	150552	Residential	Yes	AQMA No.12	15.1	15.1	<0.1	<1	Negligible	Not significant
R_62	Marketfield Way	528221	150542	Residential	No		14.5	14.5	<0.1	<1	Negligible	Not significant
R_63	Brighton Road	528110	146596	Residential	No		14.6	14.6	<0.1	<1	Negligible	Not significant
R_64	Brandsland	525838	148613	Residential	No		14.7	14.7	<0.1	<1	Negligible	Not significant
R_65	Calderdale Close	525907	135633	Residential	No		15.2	15.2	<0.1	<1	Negligible	Not significant
R_66	London Road	526859	120323	Residential	No		16.0	16.0	<0.1	<1	Negligible	Not significant
R_67	Hurst Road	529887	115537	Residential	No		13.4	13.4	<0.1	<1	Negligible	Not significant

ID	Name	X	Y	Type	In AQMA?	AQMA Title	2038 Annual mean PM ₁₀ concentration (µg/m ³)			Change Relative to Air Quality Standard (%)	Impact	Significance
							Without Project	With Project	Change			
R_68	Hurst Road	529884	115485	Residential	No		13.3	13.3	<0.1	<1	Negligible	Not significant
R_69	North Bank	529921	115513	Residential	No		13.5	13.5	<0.1	<1	Negligible	Not significant
R_70	Keymer Road	529919	115484	Residential	Yes	Mid Sussex AQMA No.1	13.5	13.5	<0.1	<1	Negligible	Not significant
R_71	Amberley Road	508413	114377	Residential	No		13.0	13.0	<0.1	<1	Negligible	Not significant
R_72	Swan Close	508321	114495	Residential	No		13.0	13.0	<0.1	<1	Negligible	Not significant
R_73	Ballards Way	534600	163553	Residential	Yes	Croydon AQMA	13.6	13.6	<0.1	<1	Negligible	Not significant
R_74	Croham Road	532816	164300	Residential	Yes	Croydon AQMA	16.7	16.7	<0.1	<1	Negligible	Not significant
R_75	Bramley Hill	532275	164758	Residential	Yes	Croydon AQMA	17.0	17.0	<0.1	<1	Negligible	Not significant
R_76	Lower Addiscombe Road	533935	166185	Residential	Yes	Croydon AQMA	17.3	17.3	<0.1	<1	Negligible	Not significant
R_77	Upper Selsdon Road	533839	162834	Residential	Yes	Croydon AQMA	13.8	13.8	<0.1	<1	Negligible	Not significant
R_78	Lonesome Lane	526146	147875	Residential	No		12.9	12.9	<0.1	<1	Negligible	Not significant
R_79	Picketts Lane	529090	146240	Residential	No		13.3	13.3	<0.1	<1	Negligible	Not significant
R_80	Woodcote Grove Road	529648	159621	Residential	Yes	Croydon AQMA	14.7	14.7	<0.1	<1	Negligible	Not significant
R_81	Ironsbottom	525881	146897	Residential	No		14.1	14.1	<0.1	<1	Negligible	Not significant
R_82	Lonesome Lane	526686	146816	Residential	No		13.6	13.6	<0.1	<1	Negligible	Not significant
R_83	East Street	521908	137326	Residential	No		13.2	13.2	<0.1	<1	Negligible	Not significant
R_84	Firefly Road	498288	165835	Residential	No		16.7	16.7	<0.1	<1	Negligible	Not significant
R_85	Gossops Drive	524880	136077	Residential	No		14.3	14.3	<0.1	<1	Negligible	Not significant
R_86	Outwood Lane	532715	149337	Residential	No		13.8	13.8	<0.1	<1	Negligible	Not significant
R_87	Hathersham Lane	530346	144792	Residential	No		14.0	14.0	<0.1	<1	Negligible	Not significant
R_88	Gander Green Lane	524900	164931	Residential	Yes	Sutton AQMA	15.9	15.9	<0.1	<1	Negligible	Not significant
R_89	Wallage Lane	533663	136994	Residential	No		13.1	13.1	<0.1	<1	Negligible	Not significant
R_90	Outwood Lane	532683	150453	Residential	No		13.8	13.8	<0.1	<1	Negligible	Not significant
R_91	Steyning Road	517812	121104	Residential	No		13.5	13.5	<0.1	<1	Negligible	Not significant
R_92	Worthing Road	516543	122400	Residential	No		13.8	13.8	<0.1	<1	Negligible	Not significant
R_93	Station Road	519983	122813	Residential	No		13.4	13.4	<0.1	<1	Negligible	Not significant
R_94	Worcester Park Road	520717	165307	Residential	Yes	Sutton AQMA	15.3	15.3	<0.1	<1	Negligible	Not significant
R_95	Malthouse Road	526939	136091	Residential	No		14.7	14.7	<0.1	<1	Negligible	Not significant
R_96	High Street	519431	119309	Residential	No		13.5	13.5	<0.1	<1	Negligible	Not significant
R_97	Manleys Hill	508950	114266	Residential	Yes	Horsham AQMA No.1	13.5	13.5	<0.1	<1	Negligible	Not significant
R_98	Partridge Green Road	520313	119272	Residential	No		12.5	12.5	<0.1	<1	Negligible	Not significant
R_99	Brighton Road	520872	119926	Residential	No		12.4	12.4	<0.1	<1	Negligible	Not significant
R_100	Cowfold Road	525690	122428	Residential	No		13.7	13.7	<0.1	<1	Negligible	Not significant
R_101	Church Street	508684	114151	Residential	No		12.8	12.8	<0.1	<1	Negligible	Not significant
R_102	Henfield Road	521309	122281	Residential	No		13.6	13.6	<0.1	<1	Negligible	Not significant
R_103	Hassocks Gate	529974	115706	Residential	No		13.6	13.6	<0.1	<1	Negligible	Not significant
R_104	Brighton Road	520547	119259	Residential	No		12.4	12.4	<0.1	<1	Negligible	Not significant

ID	Name	X	Y	Type	In AQMA?	AQMA Title	2038 Annual mean PM ₁₀ concentration (µg/m ³)			Change Relative to Air Quality Standard (%)	Impact	Significance
							Without Project	With Project	Change			
R_105	Brighton Road	520681	119475	Residential	No		12.7	12.7	<0.1	<1	Negligible	Not significant
R_106	Love Lane	525397	166658	Residential	Yes	Sutton AQMA	16.3	16.3	<0.1	<1	Negligible	Not significant
R_107	School Hill	508997	114397	Residential	No		13.4	13.4	<0.1	<1	Negligible	Not significant
R_108	West Street	508506	114368	Residential	Yes	Horsham AQMA No.1	13.2	13.2	<0.1	<1	Negligible	Not significant
R_109	High Street	519074	119135	Residential	No		13.2	13.2	<0.1	<1	Negligible	Not significant
R_110	Broadwood Rise	525177	134257	Residential	No		14.9	14.9	<0.1	<1	Negligible	Not significant
R_111	London Road	523997	165887	Residential	Yes	Sutton AQMA	16.4	16.4	<0.1	<1	Negligible	Not significant
R_112	Godstone Road	533264	159671	Residential	Yes	Croydon AQMA	14.8	14.8	<0.1	<1	Negligible	Not significant
R_113	Mulgrave Road	525114	163511	Residential	Yes	Sutton AQMA	15.6	15.6	<0.1	<1	Negligible	Not significant
R_114	Gander Green Lane	524798	165097	Residential	Yes	Sutton AQMA	16.8	16.8	<0.1	<1	Negligible	Not significant
R_115	Gravel Hill	535809	163776	Residential	Yes	Croydon AQMA	14.4	14.4	<0.1	<1	Negligible	Not significant
R_116	Selborne Road	533347	165064	Residential	Yes	Croydon AQMA	16.4	16.4	<0.1	<1	Negligible	Not significant
R_117	Pawsons Road	532335	167547	Residential	Yes	Croydon AQMA	17.8	17.8	<0.1	<1	Negligible	Not significant
R_118	Selsdon Road	532692	164114	Residential	Yes	Croydon AQMA	16.7	16.7	<0.1	<1	Negligible	Not significant
R_119	Beddington Lane	530094	165949	Residential	Yes	Sutton AQMA	15.5	15.5	<0.1	<1	Negligible	Not significant
R_120	Lebanon Road	533318	166042	Residential	Yes	Croydon AQMA	17.2	17.2	<0.1	<1	Negligible	Not significant
R_121	Bensham Lane	531787	167156	Residential	Yes	Croydon AQMA	18.4	18.4	<0.1	<1	Negligible	Not significant
R_122	Queens Road	531949	167290	Residential	Yes	Croydon AQMA	18.5	18.5	<0.1	<1	Negligible	Not significant
R_123	High Street	544325	153735	Residential	Yes	AQMA No.13 (A25)	14.7	14.7	<0.1	<1	Negligible	Not significant
R_124	Market Square	544639	154019	Residential	Yes	AQMA No.13 (A25)	16.9	16.9	<0.1	<1	Negligible	Not significant
R_125	Brafferton Road	532215	164837	Residential	Yes	Croydon AQMA	17.4	17.4	<0.1	<1	Negligible	Not significant
R_126	Whitehorse Road	532432	166689	Residential	Yes	Croydon AQMA	20.4	20.4	<0.1	<1	Negligible	Not significant
R_127	Wickham Road	535798	165732	Residential	Yes	Croydon AQMA	15.6	15.6	<0.1	<1	Negligible	Not significant
R_128	Fairfield Road	533222	165439	Residential	Yes	Croydon AQMA	17.3	17.3	<0.1	<1	Negligible	Not significant
R_129	St Peter'S Road	532663	164603	Residential	Yes	Croydon AQMA	16.5	16.5	<0.1	<1	Negligible	Not significant
R_130	Selhurst Road	533415	168062	Residential	Yes	Croydon AQMA	18.0	18.0	<0.1	<1	Negligible	Not significant
R_131	Cherry Orchard Road	533144	166206	Residential	Yes	Croydon AQMA	17.6	17.6	<0.1	<1	Negligible	Not significant
R_132	Upland Road	532535	164089	Residential	Yes	Croydon AQMA	17.5	17.5	<0.1	<1	Negligible	Not significant
R_133	Waddon Road	531532	165330	Residential	Yes	Croydon AQMA	16.8	16.8	<0.1	<1	Negligible	Not significant
R_134	Rectory Grove	531829	165471	Residential	Yes	Croydon AQMA	17.3	17.3	<0.1	<1	Negligible	Not significant
R_135	Frant Road	531689	167672	Residential	Yes	Croydon AQMA	18.0	18.0	<0.1	<1	Negligible	Not significant
R_136	Park Hill Road	533138	165695	Residential	Yes	Croydon AQMA	16.2	16.2	<0.1	<1	Negligible	Not significant
R_137	Church Hill Road	524363	164414	Residential	Yes	Sutton AQMA	16.4	16.4	<0.1	<1	Negligible	Not significant
R_138	Queens Road	532266	166880	Residential	Yes	Croydon AQMA	18.5	18.5	<0.1	<1	Negligible	Not significant
R_139	Bensham Lane	531687	166754	Residential	Yes	Croydon AQMA	18.8	18.8	<0.1	<1	Negligible	Not significant
R_140	Westvale Road	526897	144777	Residential	No		13.4	13.4	<0.1	<1	Negligible	Not significant
R_141	Tudor Drive	524284	166986	Residential	Yes	Merton AQMA	16.4	16.4	<0.1	<1	Negligible	Not significant

ID	Name	X	Y	Type	In AQMA?	AQMA Title	2038 Annual mean PM ₁₀ concentration (µg/m ³)			Change Relative to Air Quality Standard (%)	Impact	Significance
							Without Project	With Project	Change			
R_142	Central Road	522304	165988	Residential	Yes	Sutton AQMA	16.2	16.2	<0.1	<1	Negligible	Not significant
R_143	Godstone Road	533667	159093	Residential	Yes	Croydon AQMA	15.0	15.0	<0.1	<1	Negligible	Not significant
R_144	Selhurst Road	532976	167277	Residential	Yes	Croydon AQMA	18.4	18.4	<0.1	<1	Negligible	Not significant
R_145	Bensham Lane	531854	167343	Residential	Yes	Croydon AQMA	18.8	18.8	<0.1	<1	Negligible	Not significant
R_146	Western Road	525180	164079	Residential	Yes	Sutton AQMA	15.8	15.8	<0.1	<1	Negligible	Not significant
R_147	Sutton Common Road	525071	166417	Residential	Yes	Sutton AQMA	17.2	17.2	<0.1	<1	Negligible	Not significant
R_148	Gander Green Lane	524763	165147	Residential	Yes	Sutton AQMA	16.8	16.8	<0.1	<1	Negligible	Not significant
R_149	Stonecot Hill	524444	166537	Residential	Yes	Sutton AQMA	16.4	16.4	<0.1	<1	Negligible	Not significant
R_150	Brighton Road	525839	162634	Residential	Yes	Sutton AQMA	14.6	14.6	<0.1	<1	Negligible	Not significant
R_151	Chelsea Gardens	524495	164758	Residential	Yes	Sutton AQMA	16.7	16.7	<0.1	<1	Negligible	Not significant
R_152	Clockhouse Lane West	501594	170161	Residential	Yes	M25 AQMA	17.4	17.4	<0.1	<1	Negligible	Not significant
R_153	High Street	508925	114291	Residential	Yes	Horsham AQMA No.1	13.8	13.8	<0.1	<1	Negligible	Not significant
R_154	Church Street	508722	114272	Residential	Yes	Horsham AQMA No.1	13.5	13.5	<0.1	<1	Negligible	Not significant
R_155	The Square	508762	114300	Residential	Yes	Horsham AQMA No.1	13.6	13.6	<0.1	<1	Negligible	Not significant
R_156	Leatherhead Road	517256	161581	Residential	Yes	Kingston upon Thames AQMA	15.1	15.1	<0.1	<1	Negligible	Not significant
R_157	London Road	531518	167046	Residential	Yes	Croydon AQMA	18.5	18.5	<0.1	<1	Negligible	Not significant
R_158	Whitehorse Road	532722	167850	Residential	Yes	Croydon AQMA	19.1	19.1	<0.1	<1	Negligible	Not significant
R_159	Middleton Road	526321	167152	Residential	Yes	Merton AQMA	16.7	16.7	<0.1	<1	Negligible	Not significant
R_160	Sutton Common Road	525514	165655	Residential	Yes	Sutton AQMA	16.2	16.2	<0.1	<1	Negligible	Not significant
R_161	Sutton Common Road	524996	165347	Residential	Yes	Sutton AQMA	16.7	16.7	<0.1	<1	Negligible	Not significant
R_162	Gander Green Lane	524388	165673	Residential	Yes	Sutton AQMA	15.9	15.9	<0.1	<1	Negligible	Not significant
R_163	Langley Avenue	523687	165787	Residential	Yes	Sutton AQMA	15.9	15.9	<0.1	<1	Negligible	Not significant
R_164	Clifford Road	534108	168204	Residential	Yes	Croydon AQMA	17.0	17.0	<0.1	<1	Negligible	Not significant
R_165	Portland Road	534695	167508	Residential	Yes	Croydon AQMA	17.8	17.8	<0.1	<1	Negligible	Not significant
R_166	Winchet Walk	535217	167292	Residential	Yes	Croydon AQMA	16.8	16.8	<0.1	<1	Negligible	Not significant
R_167	Bingham Road	534593	166321	Residential	Yes	Croydon AQMA	16.6	16.6	<0.1	<1	Negligible	Not significant
R_168	Brighton Road	528866	156711	Residential	Yes	Hooley AQMA	16.3	16.3	<0.1	<1	Negligible	Not significant
R_169	Brighton Road	528792	156498	Residential	Yes	Hooley AQMA	16.5	16.5	<0.1	<1	Negligible	Not significant
R_170	Brighton Road	528793	156359	Residential	Yes	Hooley AQMA	16.4	16.4	<0.1	<1	Negligible	Not significant
R_171	Brighton Road	528720	156113	Residential	Yes	Hooley AQMA	15.4	15.4	<0.1	<1	Negligible	Not significant
R_172	Lyne Close	500551	167196	Residential	No		18.0	18.0	<0.1	<1	Negligible	Not significant
R_173	Quincy Road	501482	171127	Residential	No		17.3	17.3	<0.1	<1	Negligible	Not significant
R_174	Grange Drive	529013	153199	Residential	Yes	AQMA No.10	18.1	18.1	<0.1	<1	Negligible	Not significant
R_175	Noahs Ark	555528	158028	Residential	No		15.3	15.3	<0.1	<1	Negligible	Not significant
R_176	Reigate Hill	525597	151669	Residential	Yes	AQMA No.11	15.2	15.2	<0.1	<1	Negligible	Not significant
R_177	Povey Cross Road	526868	141948	Residential	No		13.0	13.0	<0.1	<1	Negligible	Not significant
R_178	Charlwood Road	526760	141955	Residential	No		13.1	13.1	<0.1	<1	Negligible	Not significant

ID	Name	X	Y	Type	In AQMA?	AQMA Title	2038 Annual mean PM ₁₀ concentration (µg/m ³)			Change Relative to Air Quality Standard (%)	Impact	Significance
							Without Project	With Project	Change			
R_179	Charlwood Road	526659	141909	Residential	No		13.1	13.1	<0.1	<1	Negligible	Not significant
R_180	Charlwood Road	526713	141940	Residential	No		13.2	13.2	<0.1	<1	Negligible	Not significant
R_181	Rookwood Park	515864	131541	Residential	No		14.3	14.3	<0.1	<1	Negligible	Not significant
R_182	Park Lane	555268	158119	Residential	Yes	AQMA No.3 (M26)	16.1	16.1	<0.1	<1	Negligible	Not significant
R_183	Rye Lane	551964	158070	Residential	Yes	AQMA No.3 (M26)	15.5	15.5	<0.1	<1	Negligible	Not significant
R_184	A224 London Road	550965	157676	Residential	Yes	AQMA No.3 (M26)	17.6	17.6	<0.1	<1	Negligible	Not significant
R_185	A224 London Road	550889	157723	Residential	Yes	AQMA No.3 (M26)	17.7	17.7	<0.1	<1	Negligible	Not significant
R_186	B2211 Sundridge Road	549920	158088	Residential	Yes	AQMA No.2 (M25)	16.2	16.2	<0.1	<1	Negligible	Not significant
R_187	Sundridge Road	549822	157781	Residential	Yes	AQMA No.2 (M25)	16.8	16.8	<0.1	<1	Negligible	Not significant
R_188	Chevening Road	549589	156676	Residential	No		17.0	17.0	<0.1	<1	Negligible	Not significant
R_189	B2211 Sundridge Road	549403	157058	Residential	No		16.7	16.7	<0.1	<1	Negligible	Not significant
R_190	Combe Bank Drive	547965	156391	Residential	Yes	AQMA No.2 (M25)	17.9	17.9	<0.1	<1	Negligible	Not significant
R_191	Brasted Hill Road	547255	156074	Residential	Yes	AQMA No.6 (M25-PM10)	18.0	18.0	<0.1	<1	Negligible	Not significant
R_192	A233 London Road	544737	155185	Residential	No		15.9	15.9	<0.1	<1	Negligible	Not significant
R_193	B269 Titsey Road	540690	154085	Residential	No		16.4	16.4	<0.1	<1	Negligible	Not significant
R_194	Water Lane	540300	153826	Residential	No		15.9	15.9	<0.1	<1	Negligible	Not significant
R_195	Tandridgehill Lane	536846	153023	Residential	No		14.9	14.9	<0.1	<1	Negligible	Not significant
R_196	Selsdon Park Road	536729	163395	Residential	Yes	Croydon AQMA	15.2	15.2	<0.1	<1	Negligible	Not significant
R_197	A232 Wickham Road	535417	165668	Residential	Yes	Croydon AQMA	16.8	16.8	<0.1	<1	Negligible	Not significant
R_198	A215 Shirley Road	535130	165942	Residential	Yes	Croydon AQMA	18.2	18.2	<0.1	<1	Negligible	Not significant
R_199	A215 Shirley Road	535091	165940	Residential	Yes	Croydon AQMA	16.6	16.6	<0.1	<1	Negligible	Not significant
R_200	Bakers Mead	535083	152651	Residential	No		16.7	16.7	<0.1	<1	Negligible	Not significant
R_201	A222 Long Lane	534891	167003	Residential	Yes	Croydon AQMA	18.3	18.3	<0.1	<1	Negligible	Not significant
R_202	A2022 Addington Road	534881	162131	Residential	Yes	Croydon AQMA	14.8	14.8	<0.1	<1	Negligible	Not significant
R_203	A222 Lower Addiscombe Road	534705	166720	Residential	Yes	Croydon AQMA	17.2	17.2	<0.1	<1	Negligible	Not significant
R_204	A215 Portland Road	534694	167379	Residential	Yes	Croydon AQMA	18.4	18.4	<0.1	<1	Negligible	Not significant
R_205	A212 Coombe Lane	534662	164365	Residential	Yes	Croydon AQMA	14.8	14.8	<0.1	<1	Negligible	Not significant
R_206	North Park Lane	533803	152756	Residential	No		17.8	17.8	<0.1	<1	Negligible	Not significant
R_207	A264 Turners Hill Road	533524	139242	Residential	No		13.6	13.6	<0.1	<1	Negligible	Not significant
R_208	A232 Chepstow Road	533298	165485	Residential	Yes	Croydon AQMA	16.9	16.9	<0.1	<1	Negligible	Not significant
R_209	A222 Lower Addiscombe Road	533261	166316	Residential	Yes	Croydon AQMA	18.7	18.7	<0.1	<1	Negligible	Not significant
R_210	A222 Lower Addiscombe Road	533227	166324	Residential	Yes	Croydon AQMA	18.3	18.3	<0.1	<1	Negligible	Not significant
R_211	B243 Park Hill Road	533144	164721	Residential	Yes	Croydon AQMA	16.4	16.4	<0.1	<1	Negligible	Not significant
R_212	Smallfield Road	533072	143273	Residential	No		13.2	13.2	<0.1	<1	Negligible	Not significant
R_213	A212 Coombe Road	533053	164722	Residential	Yes	Croydon AQMA	15.9	15.9	<0.1	<1	Negligible	Not significant
R_214	A232 Fairfield Road	533041	165418	Residential	Yes	Croydon AQMA	16.4	16.4	<0.1	<1	Negligible	Not significant
R_215	Outwood Lane	532984	146159	Residential	No		14.3	14.3	<0.1	<1	Negligible	Not significant

ID	Name	X	Y	Type	In AQMA?	AQMA Title	2038 Annual mean PM ₁₀ concentration (µg/m ³)			Change Relative to Air Quality Standard (%)	Impact	Significance
							Without Project	With Project	Change			
R_216	The Conduit	532916	152773	Residential	No		17.4	17.4	<0.1	<1	Negligible	Not significant
R_217	A264 Copthorne Common	532876	139259	Residential	No		14.2	14.2	<0.1	<1	Negligible	Not significant
R_218	Outwood Lane	532864	145763	Residential	No		13.1	13.1	<0.1	<1	Negligible	Not significant
R_219	Knowle Green Gayhouse Lane	532856	145436	Residential	No		13.0	13.0	<0.1	<1	Negligible	Not significant
R_220	A212 Grange Road	532768	168254	Residential	Yes	Croydon AQMA	18.4	18.4	<0.1	<1	Negligible	Not significant
R_221	A235 South End	532646	164301	Residential	Yes	Croydon AQMA	17.5	17.5	<0.1	<1	Negligible	Not significant
R_222	Borers Arms Road	532646	139279	Residential	No		14.3	14.3	<0.1	<1	Negligible	Not significant
R_223	A212 Park Lane	532641	164859	Residential	Yes	Croydon AQMA	17.5	17.5	<0.1	<1	Negligible	Not significant
R_224	A232 Barclay Road	532639	165333	Residential	Yes	Croydon AQMA	18.9	18.9	<0.1	<1	Negligible	Not significant
R_225	A212 Coombe Road	532604	164841	Residential	Yes	Croydon AQMA	17.4	17.4	<0.1	<1	Negligible	Not significant
R_226	Miller's Lane	532600	145425	Residential	No		13.1	13.1	<0.1	<1	Negligible	Not significant
R_227	Beech House Road	532598	165169	Residential	Yes	Croydon AQMA	18.3	18.3	<0.1	<1	Negligible	Not significant
R_228	A212 Northcote Road	532566	167082	Residential	Yes	Croydon AQMA	19.2	19.2	<0.1	<1	Negligible	Not significant
R_229	A212 Whitehorse Road	532554	167043	Residential	Yes	Croydon AQMA	18.8	18.8	<0.1	<1	Negligible	Not significant
R_230	Scott's Hill	532554	144749	Residential	No		13.2	13.2	<0.1	<1	Negligible	Not significant
R_231	A232 The Croydon Flyover	532545	165233	Residential	Yes	Croydon AQMA	18.8	18.8	<0.1	<1	Negligible	Not significant
R_232	A235 Brighton Road	532535	163311	Residential	Yes	Croydon AQMA	16.6	16.6	<0.1	<1	Negligible	Not significant
R_233	A235 South End	532498	164469	Residential	Yes	Croydon AQMA	17.2	17.2	<0.1	<1	Negligible	Not significant
R_234	A235 South End	532457	164474	Residential	Yes	Croydon AQMA	17.3	17.3	<0.1	<1	Negligible	Not significant
R_235	A212 Wellesley Road	532436	166557	Residential	Yes	Croydon AQMA	18.4	18.4	<0.1	<1	Negligible	Not significant
R_236	Miller's Lane	532410	145572	Residential	No		12.9	12.9	<0.1	<1	Negligible	Not significant
R_237	A222 St James's Road	532313	166615	Residential	Yes	Croydon AQMA	18.2	18.2	<0.1	<1	Negligible	Not significant
R_238	Copthorne Bank	532257	140587	Residential	No		13.3	13.3	<0.1	<1	Negligible	Not significant
R_239	Redehall Villas Effingham Road Horley	532225	141020	Residential	No		13.3	13.3	<0.1	<1	Negligible	Not significant
R_240	Borers Arms Road	532221	139484	Residential	No		13.4	13.4	<0.1	<1	Negligible	Not significant
R_241	A2022 Downs Court Road	532215	160766	Residential	Yes	Croydon AQMA	15.1	15.1	<0.1	<1	Negligible	Not significant
R_242	Copthorne Bank	532212	140117	Residential	No		13.3	13.3	<0.1	<1	Negligible	Not significant
R_243	A235 Brighton Road	532126	162400	Residential	Yes	Croydon AQMA	15.8	15.8	<0.1	<1	Negligible	Not significant
R_244	Plough Road	532124	143109	Residential	No		13.5	13.5	<0.1	<1	Negligible	Not significant
R_245	A235 Brighton Road	532093	162406	Residential	Yes	Croydon AQMA	15.5	15.5	<0.1	<1	Negligible	Not significant
R_246	A232 Pump Pail North	532091	165061	Residential	Yes	Croydon AQMA	19.7	19.7	<0.1	<1	Negligible	Not significant
R_247	Wasp Green Lane	532076	145535	Residential	No		12.9	12.9	<0.1	<1	Negligible	Not significant
R_248	Copthorne Bank	532038	139746	Residential	No		13.3	13.3	<0.1	<1	Negligible	Not significant
R_249	Redehall Road Smallfield Horley	532031	142018	Residential	No		13.6	13.6	<0.1	<1	Negligible	Not significant
R_250	A232 Duppas Hill Lane	532026	164979	Residential	Yes	Croydon AQMA	17.7	17.7	<0.1	<1	Negligible	Not significant
R_251	A213 St James's Road	532019	166677	Residential	Yes	Croydon AQMA	17.7	17.7	<0.1	<1	Negligible	Not significant
R_252	Wasp Green Lane	531995	145963	Residential	No		14.1	14.1	<0.1	<1	Negligible	Not significant

ID	Name	X	Y	Type	In AQMA?	AQMA Title	2038 Annual mean PM ₁₀ concentration (µg/m ³)			Change Relative to Air Quality Standard (%)	Impact	Significance
							Without Project	With Project	Change			
R_253	Chapel Road	531973	144048	Residential	No		14.9	14.9	<0.1	<1	Negligible	Not significant
R_254	Redehall Road	531967	142230	Residential	No		13.6	13.6	<0.1	<1	Negligible	Not significant
R_255	Broadbridge Lane	531961	141653	Residential	No		13.1	13.1	<0.1	<1	Negligible	Not significant
R_256	Copthorne Bank	531958	139619	Residential	No		13.5	13.5	<0.1	<1	Negligible	Not significant
R_257	A22 Godstone Road	531901	160650	Residential	Yes	Croydon AQMA	15.1	15.1	<0.1	<1	Negligible	Not significant
R_258	Miller's Lane	531842	145325	Residential	No		14.2	14.2	<0.1	<1	Negligible	Not significant
R_259	Plough Road	531817	143111	Residential	No		14.2	14.2	<0.1	<1	Negligible	Not significant
R_260	New Road	531800	143228	Residential	No		14.3	14.3	<0.1	<1	Negligible	Not significant
R_261	A235 London Road	531781	166593	Residential	Yes	Croydon AQMA	18.4	18.4	<0.1	<1	Negligible	Not significant
R_262	A264 Copthorne Common	531714	138913	Residential	No		14.6	14.6	<0.1	<1	Negligible	Not significant
R_263	Broadbridge Lane	531684	141725	Residential	No		13.0	13.0	<0.1	<1	Negligible	Not significant
R_264	A2022 Downs Court Road	531636	161190	Residential	Yes	Croydon AQMA	15.9	15.9	<0.1	<1	Negligible	Not significant
R_265	Big Common Lane	531617	150849	Residential	No		16.2	16.2	<0.1	<1	Negligible	Not significant
R_266	Cooper's Hill Road	531592	149398	Residential	No		16.0	16.0	<0.1	<1	Negligible	Not significant
R_267	A22 Godstone Road	531568	161198	Residential	Yes	Croydon AQMA	15.7	15.7	<0.1	<1	Negligible	Not significant
R_268	Miller's Lane	531501	145404	Residential	No		14.3	14.3	<0.1	<1	Negligible	Not significant
R_269	Russlyns Rookery Hill	531461	145385	Residential	No		14.3	14.3	<0.1	<1	Negligible	Not significant
R_270	Weatherhill Road	531456	143329	Residential	No		14.2	14.2	<0.1	<1	Negligible	Not significant
R_271	Edgehill Road	531444	162399	Residential	Yes	Croydon AQMA	16.0	16.0	<0.1	<1	Negligible	Not significant
R_272	A213 Sumner Road	531438	166326	Residential	Yes	Croydon AQMA	19.2	19.2	<0.1	<1	Negligible	Not significant
R_273	Rookery Hill	531420	144902	Residential	No		15.0	15.0	<0.1	<1	Negligible	Not significant
R_274	Deans Lane	531412	150654	Residential	No		16.2	16.2	<0.1	<1	Negligible	Not significant
R_275	Cooper's Hill Road	531409	148642	Residential	No		17.4	17.4	<0.1	<1	Negligible	Not significant
R_276	B266 Brigstock Road	531320	167709	Residential	Yes	Croydon AQMA	18.8	18.8	<0.1	<1	Negligible	Not significant
R_277	Copthorne Bank	531308	139440	Residential	No		13.6	13.6	<0.1	<1	Negligible	Not significant
R_278	Oakwood Road	531301	152984	Residential	No		16.7	16.7	<0.1	<1	Negligible	Not significant
R_279	Raymead Avenue	531300	167777	Residential	Yes	Croydon AQMA	19.1	19.1	<0.1	<1	Negligible	Not significant
R_280	Weatherhill Road	531277	143333	Residential	No		14.1	14.1	<0.1	<1	Negligible	Not significant
R_281	Broadbridge Lane	531265	142475	Residential	No		13.5	13.5	<0.1	<1	Negligible	Not significant
R_282	A232 Stafford Road	531263	164871	Residential	Yes	Croydon AQMA	18.1	18.1	<0.1	<1	Negligible	Not significant
R_283	Wheeler's Lane	531262	142978	Residential	No		13.6	13.6	<0.1	<1	Negligible	Not significant
R_284	Broadbridge Lane	531261	142718	Residential	No		13.5	13.5	<0.1	<1	Negligible	Not significant
R_285	A23 Purley Way	531258	161819	Residential	Yes	Croydon AQMA	16.7	16.7	<0.1	<1	Negligible	Not significant
R_286	Kistbridge House Brookhill Road Crawley	531251	138832	Residential	No		16.5	16.5	<0.1	<1	Negligible	Not significant
R_287	Weatherhill Road	531245	143370	Residential	No		14.3	14.3	<0.1	<1	Negligible	Not significant
R_288	Broadbridge Lane	531233	143133	Residential	No		13.9	13.9	<0.1	<1	Negligible	Not significant
R_289	A23 Epsom Road	531221	164848	Residential	Yes	Croydon AQMA	17.7	17.7	<0.1	<1	Negligible	Not significant

ID	Name	X	Y	Type	In AQMA?	AQMA Title	2038 Annual mean PM ₁₀ concentration (µg/m ³)			Change Relative to Air Quality Standard (%)	Impact	Significance
							Without Project	With Project	Change			
R_290	A23 Brighton Road	531217	161574	Residential	Yes	Croydon AQMA	17.1	17.1	<0.1	<1	Negligible	Not significant
R_291	Ontario Close Smallfield Horley	531217	142916	Residential	No		13.6	13.6	<0.1	<1	Negligible	Not significant
R_292	Merstham Road	531196	151994	Residential	No		17.3	17.3	<0.1	<1	Negligible	Not significant
R_293	A23 Brighton Road	531192	161536	Residential	Yes	Croydon AQMA	16.7	16.7	<0.1	<1	Negligible	Not significant
R_294	Erica Way Copthorne	531176	138830	Residential	No		15.1	15.1	<0.1	<1	Negligible	Not significant
R_295	A23 Purley Way	531157	165276	Residential	Yes	Croydon AQMA	18.7	18.7	<0.1	<1	Negligible	Not significant
R_296	B275 Denning Avenue	531136	164565	Residential	Yes	Croydon AQMA	17.9	17.9	<0.1	<1	Negligible	Not significant
R_297	B275 Denning Avenue	531118	164529	Residential	Yes	Croydon AQMA	18.0	18.0	<0.1	<1	Negligible	Not significant
R_298	A23 Foxley Lane	531115	161741	Residential	Yes	Croydon AQMA	16.6	16.6	<0.1	<1	Negligible	Not significant
R_299	Cooper Close	531088	143308	Residential	No		14.4	14.4	<0.1	<1	Negligible	Not significant
R_300	Crab Hill Lane	531034	147451	Residential	No		17.6	17.6	<0.1	<1	Negligible	Not significant
R_301	Gilstead Hathersham Close Horley	531028	143596	Residential	No		15.4	15.4	<0.1	<1	Negligible	Not significant
R_302	Merstham Road	531000	152554	Residential	No		17.7	17.7	<0.1	<1	Negligible	Not significant
R_303	A232 Croydon Road	530998	164848	Residential	Yes	Croydon AQMA	16.8	16.8	<0.1	<1	Negligible	Not significant
R_304	Warwick Wold Road	530939	152742	Residential	No		17.8	17.8	<0.1	<1	Negligible	Not significant
R_305	Burstow	530934	142367	Residential	No		15.3	15.3	<0.1	<1	Negligible	Not significant
R_306	Shiplebridge Lane	530912	139448	Residential	No		14.5	14.5	<0.1	<1	Negligible	Not significant
R_307	Peeks Brook Lane Horley	530901	142811	Residential	No		16.3	16.3	<0.1	<1	Negligible	Not significant
R_308	Hathersham Lane	530891	143555	Residential	No		15.6	15.6	<0.1	<1	Negligible	Not significant
R_309	Smallfield Road	530884	143385	Residential	No		15.6	15.6	<0.1	<1	Negligible	Not significant
R_310	A236 Mitcham Road	530866	166794	Residential	Yes	Croydon AQMA	19.0	19.0	<0.1	<1	Negligible	Not significant
R_311	A23 Thornton Road	530862	166856	Residential	Yes	Croydon AQMA	19.9	19.9	<0.1	<1	Negligible	Not significant
R_312	Trentham Peeks Brook Lane Horley	530818	142438	Residential	No		16.3	16.3	<0.1	<1	Negligible	Not significant
R_313	Copthorne Road Crawley	530812	138526	Residential	No		15.6	15.6	<0.1	<1	Negligible	Not significant
R_314	Turners Hill Road West Sussex	530811	136824	Residential	No		15.1	15.1	<0.1	<1	Negligible	Not significant
R_315	Woolborough Lane Outwood	530811	146003	Residential	No		15.4	15.4	<0.1	<1	Negligible	Not significant
R_316	Shiplebridge Lane	530801	140162	Residential	No		14.6	14.6	<0.1	<1	Negligible	Not significant
R_317	Smallfield Road	530638	143448	Residential	No		15.4	15.4	<0.1	<1	Negligible	Not significant
R_318	Turners Hill Road	530579	136814	Residential	No		15.7	15.7	<0.1	<1	Negligible	Not significant
R_319	Ellerton Peeks Brook Lane Burstow	530551	141921	Residential	No		16.4	16.4	<0.1	<1	Negligible	Not significant
R_320	Church Lane	530540	141081	Residential	No		15.9	15.9	<0.1	<1	Negligible	Not significant
R_321	Antlands Lane East	530475	140487	Residential	No		16.5	16.5	<0.1	<1	Negligible	Not significant
R_322	Ticehurst Close Crawley	530433	136793	Residential	No		16.0	16.0	<0.1	<1	Negligible	Not significant
R_323	Turners Hill Road West Sussex	530432	137275	Residential	No		16.0	16.0	<0.1	<1	Negligible	Not significant
R_324	Althestan Close	530429	136555	Residential	No		16.1	16.1	<0.1	<1	Negligible	Not significant
R_325	Turners Hill Road	530427	136864	Residential	No		16.0	16.0	<0.1	<1	Negligible	Not significant
R_326	A23 Brighton Road	530422	160292	Residential	Yes	Croydon AQMA	15.2	15.2	<0.1	<1	Negligible	Not significant

ID	Name	X	Y	Type	In AQMA?	AQMA Title	2038 Annual mean PM ₁₀ concentration (µg/m ³)			Change Relative to Air Quality Standard (%)	Impact	Significance
							Without Project	With Project	Change			
R_327	B2030 Smitham Downs Road	530414	160350	Residential	Yes	Croydon AQMA	15.7	15.7	<0.1	<1	Negligible	Not significant
R_328	Brook Lane House Brook Lane Horley	530408	141552	Residential	No		16.1	16.1	<0.1	<1	Negligible	Not significant
R_329	Kelso Close	530391	137072	Residential	No		16.0	16.0	<0.1	<1	Negligible	Not significant
R_330	Antlands Lane West	530381	140504	Residential	No		15.8	15.8	<0.1	<1	Negligible	Not significant
R_331	B2030 Stoats Nest Road	530363	160237	Residential	Yes	Croydon AQMA	15.5	15.5	<0.1	<1	Negligible	Not significant
R_332	Peeks Brook Lane	530361	141333	Residential	No		15.8	15.8	<0.1	<1	Negligible	Not significant
R_333	Rockshaw Road	530351	153663	Residential	No		17.0	17.0	<0.1	<1	Negligible	Not significant
R_334	Peeks Brook Lane	530340	140654	Residential	No		15.1	15.1	<0.1	<1	Negligible	Not significant
R_335	Haslemere Close	530300	164041	Residential	Yes	Sutton AQMA	16.7	16.7	<0.1	<1	Negligible	Not significant
R_336	Foxglove Drive	530212	139499	Residential	No		15.4	15.4	<0.1	<1	Negligible	Not significant
R_337	The Canter	530195	137401	Residential	No		15.3	15.3	<0.1	<1	Negligible	Not significant
R_338	Rockshaw Road	530182	153828	Residential	No		16.9	16.9	<0.1	<1	Negligible	Not significant
R_339	The Ridings	530173	136860	Residential	No		15.3	15.3	<0.1	<1	Negligible	Not significant
R_340	Aquamarine Close	530162	139321	Residential	No		15.3	15.3	<0.1	<1	Negligible	Not significant
R_341	Stace Way	530118	137600	Residential	No		15.4	15.4	<0.1	<1	Negligible	Not significant
R_342	Emerald Road	530117	139081	Residential	No		15.3	15.3	<0.1	<1	Negligible	Not significant
R_343	Saxon Road Pound Hill Crawley	530106	136549	Residential	No		14.9	14.9	<0.1	<1	Negligible	Not significant
R_344	A2220 Copthorne Road	530084	137799	Residential	No		15.8	15.8	<0.1	<1	Negligible	Not significant
R_345	Hocken Mead	530079	137898	Residential	No		15.9	15.9	<0.1	<1	Negligible	Not significant
R_346	Balcombe Road	530075	135674	Residential	No		15.2	15.2	<0.1	<1	Negligible	Not significant
R_347	Church Road	530072	136507	Residential	No		15.0	15.0	<0.1	<1	Negligible	Not significant
R_348	Binney Court	530062	138147	Residential	No		16.0	16.0	<0.1	<1	Negligible	Not significant
R_349	Ferndown	530037	138566	Residential	No		16.0	16.0	<0.1	<1	Negligible	Not significant
R_350	Ferndown Crawley	530005	138613	Residential	No		16.0	16.0	<0.1	<1	Negligible	Not significant
R_351	A232 Croydon Road	529992	164954	Residential	Yes	Sutton AQMA	16.1	16.1	<0.1	<1	Negligible	Not significant
R_352	B2036 Balcombe Road	529986	135701	Residential	No		15.6	15.6	<0.1	<1	Negligible	Not significant
R_353	Hocken Mead Pound Hill Crawley	529971	137779	Residential	No		15.4	15.4	<0.1	<1	Negligible	Not significant
R_354	Turners Hill Road	529966	136853	Residential	No		15.0	15.0	<0.1	<1	Negligible	Not significant
R_355	Laxton Gardens	529965	153265	Residential	No		16.5	16.5	<0.1	<1	Negligible	Not significant
R_356	B2036 Balcombe Road	529937	136134	Residential	No		15.0	15.0	<0.1	<1	Negligible	Not significant
R_357	B2036 Balcombe Road	529926	135810	Residential	No		16.7	16.7	<0.1	<1	Negligible	Not significant
R_358	B2036 Balcombe Road	529913	135491	Residential	No		16.4	16.4	<0.1	<1	Negligible	Not significant
R_359	Shaftesbury Road	529910	135872	Residential	No		16.2	16.2	<0.1	<1	Negligible	Not significant
R_360	Pagewood Close	529899	135459	Residential	No		16.4	16.4	<0.1	<1	Negligible	Not significant
R_361	B2036 Balcombe Road	529834	136436	Residential	No		15.0	15.0	<0.1	<1	Negligible	Not significant
R_362	Ferndown Pound Hill	529830	138633	Residential	No		15.0	15.0	<0.1	<1	Negligible	Not significant
R_363	Spinney Cottage Balcombe Road Horley	529827	140570	Residential	No		13.4	13.4	<0.1	<1	Negligible	Not significant

ID	Name	X	Y	Type	In AQMA?	AQMA Title	2038 Annual mean PM ₁₀ concentration (µg/m ³)			Change Relative to Air Quality Standard (%)	Impact	Significance
							Without Project	With Project	Change			
R_364	Radford Road	529818	140025	Residential	No		13.6	13.6	<0.1	<1	Negligible	Not significant
R_365	Carter Road	529806	135349	Residential	No		16.1	16.1	<0.1	<1	Negligible	Not significant
R_366	Daffodil Crescent	529783	139274	Residential	No		13.3	13.3	<0.1	<1	Negligible	Not significant
R_367	B2036 Balcombe Road	529776	136347	Residential	No		14.7	14.7	<0.1	<1	Negligible	Not significant
R_368	Langwood Drive	529760	143281	Residential	No		14.3	14.3	<0.1	<1	Negligible	Not significant
R_369	B2036 Balcombe Road	529757	136911	Residential	No		15.0	15.0	<0.1	<1	Negligible	Not significant
R_370	Worth Road	529756	136750	Residential	No		14.9	14.9	<0.1	<1	Negligible	Not significant
R_371	A237 Lion Green Road	529755	159381	Residential	Yes	Croydon AQMA	15.6	15.6	<0.1	<1	Negligible	Not significant
R_372	Knighton Close Crawley	529745	138614	Residential	No		15.4	15.4	<0.1	<1	Negligible	Not significant
R_373	Oakfields Crawley	529742	137604	Residential	No		15.9	15.9	<0.1	<1	Negligible	Not significant
R_374	B2036 Balcombe Road	529739	137883	Residential	No		15.2	15.2	<0.1	<1	Negligible	Not significant
R_375	Worth Road	529732	136776	Residential	No		15.4	15.4	<0.1	<1	Negligible	Not significant
R_376	B2036 Balcombe Road	529731	138221	Residential	No		14.9	14.9	<0.1	<1	Negligible	Not significant
R_377	Wentworth Drive	529721	137357	Residential	No		15.1	15.1	<0.1	<1	Negligible	Not significant
R_378	Cross Oak Lane	529721	145328	Residential	No		13.4	13.4	<0.1	<1	Negligible	Not significant
R_379	Maidenbower Drive	529709	136026	Residential	No		14.8	14.8	<0.1	<1	Negligible	Not significant
R_380	B2036 Balcombe Road	529698	137571	Residential	No		15.9	15.9	<0.1	<1	Negligible	Not significant
R_381	B2036 Balcombe Road	529704	139741	Residential	No		13.9	13.9	<0.1	<1	Negligible	Not significant
R_382	Maidenbower Drive	529654	136158	Residential	No		14.7	14.7	<0.1	<1	Negligible	Not significant
R_383	Boleyn Close	529644	135155	Residential	No		16.0	16.0	<0.1	<1	Negligible	Not significant
R_384	Maidenbower Drive	529631	135809	Residential	No		15.2	15.2	<0.1	<1	Negligible	Not significant
R_385	Radford Road	529529	139902	Residential	No		13.2	13.2	<0.1	<1	Negligible	Not significant
R_386	St Catherines Road	529526	138327	Residential	No		14.5	14.5	<0.1	<1	Negligible	Not significant
R_387	Gabriel Road	529520	134990	Residential	No		15.2	15.2	<0.1	<1	Negligible	Not significant
R_388	Capua Court	529507	138583	Residential	Yes	Hazelwick AQMA	15.7	15.7	<0.1	<1	Negligible	Not significant
R_389	Balcombe Road Crawley	529479	141506	Residential	No		14.4	14.4	<0.1	<1	Negligible	Not significant
R_390	Wimblehurst Road Pound Hill	529389	139529	Residential	No		13.1	13.1	<0.1	<1	Negligible	Not significant
R_391	A237 Woodcote Road	529381	161740	Residential	Yes	Croydon AQMA	15.1	15.1	<0.1	<1	Negligible	Not significant
R_392	A237 Smitham Bottom Lane	529367	161669	Residential	Yes	Croydon AQMA	14.9	14.9	<0.1	<1	Negligible	Not significant
R_393	Balcombe Road Horley	529351	141854	Residential	No		15.0	15.0	<0.1	<1	Negligible	Not significant
R_394	Balcombe Road	529330	141961	Residential	No		14.5	14.5	<0.1	<1	Negligible	Not significant
R_395	Somerville Drive	529329	138062	Residential	No		14.4	14.4	<0.1	<1	Negligible	Not significant
R_396	A23 Brighton Road	529326	158135	Residential	Yes	Croydon AQMA	15.6	15.6	<0.1	<1	Negligible	Not significant
R_397	St. Hildas Close Pound Hill	529316	138537	Residential	Yes	Hazelwick AQMA	15.4	15.4	<0.1	<1	Negligible	Not significant
R_398	Grattons Drive	529315	137470	Residential	No		15.2	15.2	<0.1	<1	Negligible	Not significant
R_399	Wheatfield Way	529312	143703	Residential	No		14.3	14.3	<0.1	<1	Negligible	Not significant
R_400	B2036 Balcombe Road	529299	141906	Residential	Yes	AQMA No.3	14.5	14.5	<0.1	<1	Negligible	Not significant

ID	Name	X	Y	Type	In AQMA?	AQMA Title	2038 Annual mean PM ₁₀ concentration (µg/m ³)			Change Relative to Air Quality Standard (%)	Impact	Significance
							Without Project	With Project	Change			
R_401	B2036 Balcombe Road	529291	142055	Residential	No		14.2	14.2	<0.1	<1	Negligible	Not significant
R_402	Balcombe Road Horley	529278	141995	Residential	Yes	AQMA No.3	14.6	14.6	<0.1	<1	Negligible	Not significant
R_403	Grattons Drive	529267	137697	Residential	No		14.9	14.9	<0.1	<1	Negligible	Not significant
R_404	Warttersville Way	529243	142085	Residential	Yes	AQMA No.3	14.0	14.0	<0.1	<1	Negligible	Not significant
R_405	Wheatfield Way	529237	143358	Residential	No		14.3	14.3	<0.1	<1	Negligible	Not significant
R_406	Bayhome Lodge Balcombe Road Horley	529225	142147	Residential	Yes	AQMA No.3	14.0	14.0	<0.1	<1	Negligible	Not significant
R_407	Lake Cottage Cross Oak Lane	529221	145210	Residential	No		13.3	13.3	<0.1	<1	Negligible	Not significant
R_408	Worth Road	529217	137013	Residential	No		15.1	15.1	<0.1	<1	Negligible	Not significant
R_409	Grattons Drive	529216	137971	Residential	No		14.7	14.7	<0.1	<1	Negligible	Not significant
R_410	B2031 Shepherd's Hill	529210	154302	Residential	No		16.0	16.0	<0.1	<1	Negligible	Not significant
R_411	Ashcombe Road	529200	153553	Residential	Yes	AQMA No.1 (M25)	20.3	20.3	<0.1	<1	Negligible	Not significant
R_412	Wheatfield Way	529199	143500	Residential	No		14.2	14.2	<0.1	<1	Negligible	Not significant
R_413	Wheatfield Way	529195	143377	Residential	No		14.3	14.3	<0.1	<1	Negligible	Not significant
R_414	B2036 Balcombe Road	529184	142352	Residential	No		14.1	14.1	<0.1	<1	Negligible	Not significant
R_415	Woodfield Close	529183	157833	Residential	Yes	Croydon AQMA	14.6	14.6	<0.1	<1	Negligible	Not significant
R_416	Apperlie Drive	529177	142296	Residential	Yes	AQMA No.3	14.1	14.1	<0.1	<1	Negligible	Not significant
R_417	Clare Close	529159	138423	Residential	No		14.6	14.6	<0.1	<1	Negligible	Not significant
R_418	Picketts Lane	529142	145626	Residential	No		13.3	13.3	<0.1	<1	Negligible	Not significant
R_419	Castle Drive	529131	142494	Residential	No		13.9	13.9	<0.1	<1	Negligible	Not significant
R_420	B2036 Balcombe Road	529129	142393	Residential	Yes	AQMA No.3	13.9	13.9	<0.1	<1	Negligible	Not significant
R_421	A23 London Road North	529114	154253	Residential	No		15.7	15.7	<0.1	<1	Negligible	Not significant
R_422	Billinton Drive	529080	136030	Residential	No		14.9	14.9	<0.1	<1	Negligible	Not significant
R_423	B2036 Balcombe Road	529076	142515	Residential	Yes	AQMA No.3	13.9	13.9	<0.1	<1	Negligible	Not significant
R_424	B2031 Shepherd's Hill	529053	154327	Residential	No		16.0	16.0	<0.1	<1	Negligible	Not significant
R_425	B2036 Balcombe Road	529048	142560	Residential	Yes	AQMA No.3	13.9	13.9	<0.1	<1	Negligible	Not significant
R_426	Victoria Road	529038	142603	Residential	No		14.4	14.4	<0.1	<1	Negligible	Not significant
R_427	A23 London Road North	529022	153448	Residential	Yes	AQMA No.10	18.3	18.3	<0.1	<1	Negligible	Not significant
R_428	Radford Road Pound Hill Crawley	529019	139599	Residential	No		13.3	13.3	<0.1	<1	Negligible	Not significant
R_429	Smallfield Road	529015	143372	Residential	No		14.3	14.3	<0.1	<1	Negligible	Not significant
R_430	A23 High Street	528992	153327	Residential	Yes	AQMA No.10	17.6	17.6	<0.1	<1	Negligible	Not significant
R_431	B2036 Balcombe Road	528988	142821	Residential	No		14.1	14.1	<0.1	<1	Negligible	Not significant
R_432	Wheatfield Way	528985	143814	Residential	No		14.3	14.3	<0.1	<1	Negligible	Not significant
R_433	A23 London Road South	528974	153073	Residential	Yes	AQMA No.10	16.9	16.9	<0.1	<1	Negligible	Not significant
R_434	Victoria Road	528972	142602	Residential	Yes	AQMA No.3	14.0	14.0	<0.1	<1	Negligible	Not significant
R_435	Beckford Way	528967	134412	Residential	No		15.6	15.6	<0.1	<1	Negligible	Not significant
R_436	Victoria Road	528944	142660	Residential	No		14.1	14.1	<0.1	<1	Negligible	Not significant
R_437	A237 Woodcote Road	528942	163669	Residential	Yes	Sutton AQMA	16.4	16.4	<0.1	<1	Negligible	Not significant

ID	Name	X	Y	Type	In AQMA?	AQMA Title	2038 Annual mean PM ₁₀ concentration (µg/m ³)			Change Relative to Air Quality Standard (%)	Impact	Significance
							Without Project	With Project	Change			
R_438	St Mary's Drive	528940	137133	Residential	Yes	Hazelwick AQMA (extension)	15.9	15.9	<0.1	<1	Negligible	Not significant
R_439	Billinton Drive	528926	136271	Residential	No		14.8	14.8	<0.1	<1	Negligible	Not significant
R_440	Smallmead	528922	143320	Residential	No		14.3	14.3	<0.1	<1	Negligible	Not significant
R_441	Chaucer Road	528919	137668	Residential	No		15.1	15.1	<0.1	<1	Negligible	Not significant
R_442	A2220 Worth Park Avenue	528900	137119	Residential	Yes	Hazelwick AQMA (extension)	16.6	16.6	<0.1	<1	Negligible	Not significant
R_443	A2220 Worth Park Avenue	528890	137086	Residential	Yes	Hazelwick AQMA (extension)	15.7	15.7	<0.1	<1	Negligible	Not significant
R_444	Brookfield Drive	528887	144193	Residential	No		14.4	14.4	<0.1	<1	Negligible	Not significant
R_445	Brookfield Drive	528879	144218	Residential	No		14.8	14.8	<0.1	<1	Negligible	Not significant
R_446	B2036 Balcombe Road	528878	143130	Residential	No		14.3	14.3	<0.1	<1	Negligible	Not significant
R_447	Limes Avenue	528881	142649	Residential	Yes	AQMA No.3	14.0	14.0	<0.1	<1	Negligible	Not significant
R_448	Billinton Drive	528873	136838	Residential	No		14.8	14.8	<0.1	<1	Negligible	Not significant
R_449	Station Hill	528871	137075	Residential	Yes	Hazelwick AQMA (extension)	15.9	15.9	<0.1	<1	Negligible	Not significant
R_450	Gatton Bottom	528869	153732	Residential	No		17.9	17.9	<0.1	<1	Negligible	Not significant
R_451	Victoria Road	528847	142699	Residential	No		14.2	14.2	<0.1	<1	Negligible	Not significant
R_452	St Mary's Drive	528846	137806	Residential	No		15.0	15.0	<0.1	<1	Negligible	Not significant
R_453	Newbridge Cottage Tinsley Green Crawley	528832	139578	Residential	No		13.0	13.0	<0.1	<1	Negligible	Not significant
R_454	Thatchers Close Horley	528823	144036	Residential	No		14.6	14.6	<0.1	<1	Negligible	Not significant
R_455	A23 Brighton Road	528809	156561	Residential	Yes	Hooley AQMA	16.3	16.3	<0.1	<1	Negligible	Not significant
R_456	Quality Street	528796	153630	Residential	No		17.1	17.1	<0.1	<1	Negligible	Not significant
R_457	Victoria Road	528792	142675	Residential	Yes	AQMA No.3	14.0	14.0	<0.1	<1	Negligible	Not significant
R_458	B2036 Balcombe Road	528786	143305	Residential	No		14.8	14.8	<0.1	<1	Negligible	Not significant
R_459	A23 Brighton Road	528776	156248	Residential	Yes	Hooley AQMA	16.1	16.1	<0.1	<1	Negligible	Not significant
R_460	B2036 Balcombe Road	528771	143285	Residential	No		14.8	14.8	<0.1	<1	Negligible	Not significant
R_461	Victoria Road	528749	142672	Residential	Yes	AQMA No.3	14.0	14.0	<0.1	<1	Negligible	Not significant
R_462	Victoria Road	528715	142663	Residential	Yes	AQMA No.3	13.9	13.9	<0.1	<1	Negligible	Not significant
R_463	Station Approach	528709	142930	Residential	No		13.8	13.8	<0.1	<1	Negligible	Not significant
R_464	Ladbroke Road	528691	144054	Residential	No		14.4	14.4	<0.1	<1	Negligible	Not significant
R_465	London Road North	528649	154927	Residential	No		15.0	15.0	<0.1	<1	Negligible	Not significant
R_466	Hazelwick Avenue	528645	137025	Residential	Yes	Hazelwick AQMA (extension)	16.1	16.1	<0.1	<1	Negligible	Not significant
R_467	Mill Road	528641	137313	Residential	Yes	Hazelwick AQMA	14.9	14.9	<0.1	<1	Negligible	Not significant
R_468	Yattendon Road	528641	143161	Residential	No		14.5	14.5	<0.1	<1	Negligible	Not significant
R_469	Hazelwick Avenue	528640	137051	Residential	Yes	Hazelwick AQMA (extension)	15.9	15.9	<0.1	<1	Negligible	Not significant
R_470	A237 Manor Road	528635	164755	Residential	Yes	Sutton AQMA	16.9	16.9	<0.1	<1	Negligible	Not significant
R_471	Yattendon Road	528634	143218	Residential	No		14.3	14.3	<0.1	<1	Negligible	Not significant
R_472	Hazelwick Road	528633	137085	Residential	Yes	Hazelwick AQMA	15.5	15.5	<0.1	<1	Negligible	Not significant

ID	Name	X	Y	Type	In AQMA?	AQMA Title	2038 Annual mean PM ₁₀ concentration (µg/m ³)			Change Relative to Air Quality Standard (%)	Impact	Significance
							Without Project	With Project	Change			
R_473	Hazelwick Road	528626	137067	Residential	Yes	Hazelwick AQMA (extension)	15.4	15.4	<0.1	<1	Negligible	Not significant
R_474	Hyperion Walk	528625	142363	Residential	Yes	AQMA No.3	13.8	13.8	<0.1	<1	Negligible	Not significant
R_475	A237 Manor Road North	528616	164790	Residential	Yes	Sutton AQMA	17.1	17.1	<0.1	<1	Negligible	Not significant
R_476	A2220 Haslett Avenue East	528614	136968	Residential	Yes	Hazelwick AQMA (extension)	16.1	16.1	<0.1	<1	Negligible	Not significant
R_477	The Dell	528609	143745	Residential	No		14.4	14.4	<0.1	<1	Negligible	Not significant
R_478	Ladbroke Road	528605	144059	Residential	No		14.5	14.5	<0.1	<1	Negligible	Not significant
R_479	A2220 Haslett Avenue East	528605	136960	Residential	Yes	Hazelwick AQMA (extension)	15.9	15.9	<0.1	<1	Negligible	Not significant
R_480	Greenings The Crescent Horley	528592	141764	Residential	Yes	AQMA No.3	15.0	15.0	<0.1	<1	Negligible	Not significant
R_481	Oakwood Road	528589	143404	Residential	No		14.3	14.3	<0.1	<1	Negligible	Not significant
R_482	Oakwood Road	528589	143585	Residential	No		14.3	14.3	<0.1	<1	Negligible	Not significant
R_483	Cheyne Walk	528583	142687	Residential	Yes	AQMA No.3	14.0	14.0	<0.1	<1	Negligible	Not significant
R_484	Mill Road	528575	137093	Residential	Yes	Hazelwick AQMA (extension)	14.9	14.9	<0.1	<1	Negligible	Not significant
R_485	The Drive	528577	142735	Residential	Yes	AQMA No.3	14.2	14.2	<0.1	<1	Negligible	Not significant
R_486	Cheyne Walk	528573	142714	Residential	Yes	AQMA No.3	14.1	14.1	<0.1	<1	Negligible	Not significant
R_487	Harewood Close	528564	138168	Residential	Yes	Hazelwick AQMA	15.3	15.3	<0.1	<1	Negligible	Not significant
R_488	Cheyne Walk	528554	142665	Residential	Yes	AQMA No.3	13.9	13.9	<0.1	<1	Negligible	Not significant
R_489	Hazelwick Avenue	528545	137504	Residential	Yes	Hazelwick AQMA	15.3	15.3	<0.1	<1	Negligible	Not significant
R_490	Russells Crescent	528544	142775	Residential	Yes	AQMA No.3	14.0	14.0	<0.1	<1	Negligible	Not significant
R_491	Cranbourne Close	528492	144012	Residential	No		14.9	14.9	<0.1	<1	Negligible	Not significant
R_492	The Chestnuts Ladbroke Road Horley	528485	144035	Residential	No		14.9	14.9	<0.1	<1	Negligible	Not significant
R_493	Ladbroke Road	528476	144086	Residential	No		15.1	15.1	<0.1	<1	Negligible	Not significant
R_494	High Street	528474	143010	Residential	No		14.7	14.7	<0.1	<1	Negligible	Not significant
R_495	Mile Road	528474	166105	Residential	Yes	Sutton AQMA	16.2	16.2	<0.1	<1	Negligible	Not significant
R_496	Cheyne Walk	528468	142621	Residential	Yes	AQMA No.3	13.9	13.9	<0.1	<1	Negligible	Not significant
R_497	A23 Bonehurst Road	528457	144405	Residential	No		14.7	14.7	<0.1	<1	Negligible	Not significant
R_498	A2011 Crawley Avenue	528447	138087	Residential	Yes	Hazelwick AQMA	16.1	16.1	<0.1	<1	Negligible	Not significant
R_499	Grange Lodge Bonehurst Road Horley	528446	144551	Residential	No		14.8	14.8	<0.1	<1	Negligible	Not significant
R_500	Fairfield Avenue	528441	142569	Residential	Yes	AQMA No.3	13.9	13.9	<0.1	<1	Negligible	Not significant
R_501	Empire Villas	528436	145288	Residential	No		14.3	14.3	<0.1	<1	Negligible	Not significant
R_502	Oakwood Road	528426	143795	Residential	No		14.3	14.3	<0.1	<1	Negligible	Not significant
R_503	A23 Bonehurst Road	528424	144355	Residential	No		15.0	15.0	<0.1	<1	Negligible	Not significant
R_504	Burton Close	528417	142720	Residential	Yes	AQMA No.3	13.9	13.9	<0.1	<1	Negligible	Not significant
R_505	Pond Wood Road	528396	137630	Residential	Yes	Hazelwick AQMA	15.3	15.3	<0.1	<1	Negligible	Not significant
R_506	Tinsley Close Three Bridges	528388	138061	Residential	Yes	Hazelwick AQMA	15.9	15.9	<0.1	<1	Negligible	Not significant
R_507	North Road	528378	136894	Residential	No		14.6	14.6	<0.1	<1	Negligible	Not significant
R_508	North Road	528367	136873	Residential	No		14.8	14.8	<0.1	<1	Negligible	Not significant

ID	Name	X	Y	Type	In AQMA?	AQMA Title	2038 Annual mean PM ₁₀ concentration (µg/m ³)			Change Relative to Air Quality Standard (%)	Impact	Significance
							Without Project	With Project	Change			
R_509	A23 Brighton Road	528365	143874	Residential	No		14.7	14.7	<0.1	<1	Negligible	Not significant
R_510	Chequers Drive Horley	528356	143962	Residential	No		14.6	14.6	<0.1	<1	Negligible	Not significant
R_511	Cheyne Walk	528351	142545	Residential	Yes	AQMA No.3	14.0	14.0	<0.1	<1	Negligible	Not significant
R_512	Horley Row	528342	144028	Residential	No		14.7	14.7	<0.1	<1	Negligible	Not significant
R_513	Cheyne Walk	528339	142505	Residential	Yes	AQMA No.3	14.1	14.1	<0.1	<1	Negligible	Not significant
R_514	Gales Drive	528338	136930	Residential	No		14.4	14.4	<0.1	<1	Negligible	Not significant
R_515	Hazelwick Road	528338	137168	Residential	No		14.7	14.7	<0.1	<1	Negligible	Not significant
R_516	Nutbush Cottage Bonehurst Road Horley	528338	145748	Residential	No		13.9	13.9	<0.1	<1	Negligible	Not significant
R_517	Hazelwick Mill Lane Three Bridges	528336	137766	Residential	Yes	Hazelwick AQMA	15.7	15.7	<0.1	<1	Negligible	Not significant
R_518	Hazelwick Road	528335	137151	Residential	No		14.7	14.7	<0.1	<1	Negligible	Not significant
R_519	Russells Crescent	528335	142744	Residential	Yes	AQMA No.3	14.0	14.0	<0.1	<1	Negligible	Not significant
R_520	Tinsley Close Three Bridges	528326	138214	Residential	No		14.3	14.3	<0.1	<1	Negligible	Not significant
R_521	Albert Road	528324	143375	Residential	No		14.4	14.4	<0.1	<1	Negligible	Not significant
R_522	Scallows Road	528312	137150	Residential	No		14.7	14.7	<0.1	<1	Negligible	Not significant
R_523	Royston Close Three Bridges	528306	138564	Residential	No		14.2	14.2	<0.1	<1	Negligible	Not significant
R_524	A23 Bonehurst Road	528305	145825	Residential	No		14.0	14.0	<0.1	<1	Negligible	Not significant
R_525	A2011 Crawley Avenue	528304	137814	Residential	Yes	Hazelwick AQMA	15.8	15.8	<0.1	<1	Negligible	Not significant
R_526	Delta House Delta Drive	528302	142449	Residential	Yes	AQMA No.3	14.0	14.0	<0.1	<1	Negligible	Not significant
R_527	Hazelwick Mews Three Bridges	528296	137888	Residential	Yes	Hazelwick AQMA	15.5	15.5	<0.1	<1	Negligible	Not significant
R_528	Hazelwick Mews Three Bridges	528295	137836	Residential	Yes	Hazelwick AQMA	15.7	15.7	<0.1	<1	Negligible	Not significant
R_529	Gatwick Road	528284	138618	Residential	No		14.8	14.8	<0.1	<1	Negligible	Not significant
R_530	A2011 Crawley Avenue	528286	137739	Residential	Yes	Hazelwick AQMA	15.3	15.3	<0.1	<1	Negligible	Not significant
R_531	North Road Three Bridges	528274	137765	Residential	Yes	Hazelwick AQMA	15.4	15.4	<0.1	<1	Negligible	Not significant
R_532	Horley Row	528271	144074	Residential	No		14.2	14.2	<0.1	<1	Negligible	Not significant
R_533	Massetts Road	528270	142840	Residential	No		14.0	14.0	<0.1	<1	Negligible	Not significant
R_534	Russells Crescent	528276	142750	Residential	Yes	AQMA No.3	13.9	13.9	<0.1	<1	Negligible	Not significant
R_535	Harwood Park Salfords	528269	145887	Residential	No		14.0	14.0	<0.1	<1	Negligible	Not significant
R_536	Gales Drive	528266	136900	Residential	No		14.3	14.3	<0.1	<1	Negligible	Not significant
R_537	Riverside Horley	528259	142070	Residential	Yes	AQMA No.3	14.2	14.2	<0.1	<1	Negligible	Not significant
R_538	Tinsley Lane Crawley	528258	138018	Residential	Yes	Hazelwick AQMA	16.8	16.8	<0.1	<1	Negligible	Not significant
R_539	Russells Crescent	528259	142799	Residential	Yes	AQMA No.3	14.0	14.0	<0.1	<1	Negligible	Not significant
R_540	Russells Crescent	528261	142793	Residential	Yes	AQMA No.3	14.1	14.1	<0.1	<1	Negligible	Not significant
R_541	Upfield Horley	528253	142514	Residential	Yes	AQMA No.3	14.1	14.1	<0.1	<1	Negligible	Not significant
R_542	North Road	528232	137310	Residential	No		14.7	14.7	<0.1	<1	Negligible	Not significant
R_543	North Road	528224	137768	Residential	Yes	Hazelwick AQMA	15.2	15.2	<0.1	<1	Negligible	Not significant
R_544	Forge Road	528216	137336	Residential	No		14.7	14.7	<0.1	<1	Negligible	Not significant
R_545	Victoria Road	528216	143136	Residential	No		14.3	14.3	<0.1	<1	Negligible	Not significant

ID	Name	X	Y	Type	In AQMA?	AQMA Title	2038 Annual mean PM ₁₀ concentration (µg/m ³)			Change Relative to Air Quality Standard (%)	Impact	Significance
							Without Project	With Project	Change			
R_546	Upfield	528215	142605	Residential	Yes	AQMA No.3	13.9	13.9	<0.1	<1	Negligible	Not significant
R_547	North Road	528208	137789	Residential	Yes	Hazelwick AQMA	15.3	15.3	<0.1	<1	Negligible	Not significant
R_548	Lumley Court Brighton Road Horley	528203	143591	Residential	No		14.8	14.8	<0.1	<1	Negligible	Not significant
R_549	North Road	528196	137687	Residential	No		15.1	15.1	<0.1	<1	Negligible	Not significant
R_550	Upfield	528196	142711	Residential	Yes	AQMA No.3	14.1	14.1	<0.1	<1	Negligible	Not significant
R_551	North Road	528194	137749	Residential	Yes	Hazelwick AQMA	15.2	15.2	<0.1	<1	Negligible	Not significant
R_552	North Road	528191	137532	Residential	No		14.8	14.8	<0.1	<1	Negligible	Not significant
R_553	North Road Three Bridges	528189	137853	Residential	Yes	Hazelwick AQMA	15.8	15.8	<0.1	<1	Negligible	Not significant
R_554	North Road	528183	137713	Residential	Yes	Hazelwick AQMA	15.2	15.2	<0.1	<1	Negligible	Not significant
R_555	A2004 Northgate Avenue	528177	137801	Residential	Yes	Hazelwick AQMA	15.5	15.5	<0.1	<1	Negligible	Not significant
R_556	A23 Brighton Road	528175	143554	Residential	No		15.3	15.3	<0.1	<1	Negligible	Not significant
R_557	A2004 Northgate Avenue	528165	137761	Residential	Yes	Hazelwick AQMA	15.5	15.5	<0.1	<1	Negligible	Not significant
R_558	North Road	528158	137513	Residential	No		14.9	14.9	<0.1	<1	Negligible	Not significant
R_559	Upfield	528161	142770	Residential	Yes	AQMA No.3	14.1	14.1	<0.1	<1	Negligible	Not significant
R_560	Coltash Road	528151	136207	Residential	No		14.8	14.8	<0.1	<1	Negligible	Not significant
R_561	North Road	528149	137538	Residential	Yes	Hazelwick AQMA	15.0	15.0	<0.1	<1	Negligible	Not significant
R_562	Woodfield Road	528144	137829	Residential	Yes	Hazelwick AQMA	16.0	16.0	<0.1	<1	Negligible	Not significant
R_563	Woodfield Road	528132	137802	Residential	Yes	Hazelwick AQMA	15.5	15.5	<0.1	<1	Negligible	Not significant
R_564	Crossways	528130	137511	Residential	No		14.9	14.9	<0.1	<1	Negligible	Not significant
R_565	Woodfield Lodge Crawley	528126	137889	Residential	Yes	Hazelwick AQMA	15.7	15.7	<0.1	<1	Negligible	Not significant
R_566	Horley Row	528121	143952	Residential	No		14.4	14.4	<0.1	<1	Negligible	Not significant
R_567	A2220 Russell Way	528119	136479	Residential	No		15.1	15.1	<0.1	<1	Negligible	Not significant
R_568	Lodge Lane	528117	146231	Residential	No		13.8	13.8	<0.1	<1	Negligible	Not significant
R_569	Weald Drive	528103	136247	Residential	No		14.8	14.8	<0.1	<1	Negligible	Not significant
R_570	Riverside Horley	528074	142212	Residential	Yes	AQMA No.3	14.1	14.1	<0.1	<1	Negligible	Not significant
R_571	Hermits Road	528057	137426	Residential	No		14.8	14.8	<0.1	<1	Negligible	Not significant
R_572	A2004 Northgate Avenue	528057	137632	Residential	Yes	Hazelwick AQMA	15.1	15.1	<0.1	<1	Negligible	Not significant
R_573	Crossways	528055	137326	Residential	No		14.8	14.8	<0.1	<1	Negligible	Not significant
R_574	A23 Brighton Road	528051	143316	Residential	No		15.0	15.0	<0.1	<1	Negligible	Not significant
R_575	Massetts Road	528020	142755	Residential	Yes	AQMA No.3	14.0	14.0	<0.1	<1	Negligible	Not significant
R_576	Dalewood Gardens	528018	137858	Residential	Yes	Hazelwick AQMA	15.2	15.2	<0.1	<1	Negligible	Not significant
R_577	Cloverlands	528009	137691	Residential	Yes	Hazelwick AQMA	14.9	14.9	<0.1	<1	Negligible	Not significant
R_578	A2004 Northgate Avenue	527997	137587	Residential	Yes	Hazelwick AQMA	15.0	15.0	<0.1	<1	Negligible	Not significant
R_579	Woodfield Road	527996	137827	Residential	Yes	Hazelwick AQMA	15.0	15.0	<0.1	<1	Negligible	Not significant
R_580	Vicarage Lane	527983	143309	Residential	No		15.0	15.0	<0.1	<1	Negligible	Not significant
R_581	A2220 Haslett Avenue East	527983	136577	Residential	No		14.7	14.7	<0.1	<1	Negligible	Not significant
R_582	A23 Brighton Road	527977	143173	Residential	No		15.2	15.2	<0.1	<1	Negligible	Not significant

ID	Name	X	Y	Type	In AQMA?	AQMA Title	2038 Annual mean PM ₁₀ concentration (µg/m ³)			Change Relative to Air Quality Standard (%)	Impact	Significance
							Without Project	With Project	Change			
R_583	A23 Brighton Road	527969	143066	Residential	No		15.0	15.0	<0.1	<1	Negligible	Not significant
R_584	Crossways Close	527966	137169	Residential	No		14.5	14.5	<0.1	<1	Negligible	Not significant
R_585	Crossways	527965	136953	Residential	No		14.4	14.4	<0.1	<1	Negligible	Not significant
R_586	Horley Row	527954	143938	Residential	No		14.3	14.3	<0.1	<1	Negligible	Not significant
R_587	Hermits Road	527949	137532	Residential	Yes	Hazelwick AQMA	14.9	14.9	<0.1	<1	Negligible	Not significant
R_588	Crossways	527933	136964	Residential	No		14.4	14.4	<0.1	<1	Negligible	Not significant
R_589	Massetts Road	527929	142754	Residential	Yes	AQMA No.3	14.2	14.2	<0.1	<1	Negligible	Not significant
R_590	A23 Brighton Road	527911	142950	Residential	No		15.1	15.1	<0.1	<1	Negligible	Not significant
R_591	A2004 Northgate Avenue	527909	137543	Residential	Yes	Hazelwick AQMA	15.0	15.0	<0.1	<1	Negligible	Not significant
R_592	Three Bridges Road	527907	136728	Residential	No		14.8	14.8	<0.1	<1	Negligible	Not significant
R_593	Church Road Horley	527906	142892	Residential	No		14.7	14.7	<0.1	<1	Negligible	Not significant
R_594	Lodge Lane	527894	146155	Residential	No		13.7	13.7	<0.1	<1	Negligible	Not significant
R_595	Vernon Woodroyd Gardens Horley	527893	142215	Residential	Yes	AQMA No.3	14.7	14.7	<0.1	<1	Negligible	Not significant
R_596	A2004 Northgate Avenue	527876	137416	Residential	Yes	Hazelwick AQMA	14.8	14.8	<0.1	<1	Negligible	Not significant
R_597	Massetts Road Horley	527853	142766	Residential	Yes	AQMA No.3	15.0	15.0	<0.1	<1	Negligible	Not significant
R_598	Woodfield Road	527854	137801	Residential	Yes	Hazelwick AQMA	14.8	14.8	<0.1	<1	Negligible	Not significant
R_599	Vicarage Lane	527846	143572	Residential	No		14.2	14.2	<0.1	<1	Negligible	Not significant
R_600	Longbridge Road	527831	142252	Residential	Yes	AQMA No.3	14.9	14.9	<0.1	<1	Negligible	Not significant
R_601	Brighton Road Horley	527825	142841	Residential	Yes	AQMA No.3	15.5	15.5	<0.1	<1	Negligible	Not significant
R_602	Ridgeside	527811	136921	Residential	No		14.4	14.4	<0.1	<1	Negligible	Not significant
R_603	Dalewood Gardens Northgate	527805	137880	Residential	Yes	Hazelwick AQMA	15.0	15.0	<0.1	<1	Negligible	Not significant
R_604	Wolverton Gardens	527805	142739	Residential	Yes	AQMA No.3	14.6	14.6	<0.1	<1	Negligible	Not significant
R_605	Brighton Road Horley	527804	142820	Residential	Yes	AQMA No.3	15.4	15.4	<0.1	<1	Negligible	Not significant
R_606	Vicarage Lane	527794	143609	Residential	No		14.0	14.0	<0.1	<1	Negligible	Not significant
R_607	Rowley Farm Cottage London Road Crawley	527791	139984	Residential	No		14.2	14.2	<0.1	<1	Negligible	Not significant
R_608	Early Commons Three Bridges	527790	137279	Residential	Yes	Hazelwick AQMA	15.0	15.0	<0.1	<1	Negligible	Not significant
R_609	Brighton Road Horley	527787	142799	Residential	Yes	AQMA No.3	15.6	15.6	<0.1	<1	Negligible	Not significant
R_610	Woodfield Road	527778	137778	Residential	Yes	Hazelwick AQMA	14.8	14.8	<0.1	<1	Negligible	Not significant
R_611	Horley Row	527770	143870	Residential	No		14.2	14.2	<0.1	<1	Negligible	Not significant
R_612	Brighton Road Horley	527763	142773	Residential	Yes	AQMA No.3	15.9	15.9	<0.1	<1	Negligible	Not significant
R_613	Cheyne Walk Horley	527756	142329	Residential	Yes	AQMA No.3	14.7	14.7	<0.1	<1	Negligible	Not significant
R_614	Brighton Road Horley	527753	142764	Residential	Yes	AQMA No.3	15.7	15.7	<0.1	<1	Negligible	Not significant
R_615	A23 Brighton Road	527753	142723	Residential	Yes	AQMA No.3	15.6	15.6	<0.1	<1	Negligible	Not significant
R_616	A23 Brighton Road	527734	142741	Residential	Yes	AQMA No.3	15.8	15.8	<0.1	<1	Negligible	Not significant
R_617	Brighton Road Horley	527729	142696	Residential	Yes	AQMA No.3	15.5	15.5	<0.1	<1	Negligible	Not significant
R_618	Lodge Lane	527714	146193	Residential	No		13.8	13.8	<0.1	<1	Negligible	Not significant
R_619	Woodfield Road	527704	137664	Residential	No		14.7	14.7	<0.1	<1	Negligible	Not significant

ID	Name	X	Y	Type	In AQMA?	AQMA Title	2038 Annual mean PM ₁₀ concentration (µg/m ³)			Change Relative to Air Quality Standard (%)	Impact	Significance
							Without Project	With Project	Change			
R_620	Church Walk	527679	142626	Residential	Yes	AQMA No.3	14.8	14.8	<0.1	<1	Negligible	Not significant
R_621	Lee Street	527672	143837	Residential	No		14.4	14.4	<0.1	<1	Negligible	Not significant
R_622	Gales Drive	527671	136945	Residential	Yes	Hazelwick AQMA	14.9	14.9	<0.1	<1	Negligible	Not significant
R_623	A2004 Northgate Avenue	527669	137129	Residential	Yes	Hazelwick AQMA	14.9	14.9	<0.1	<1	Negligible	Not significant
R_624	Kingsley Road Horley	527663	142394	Residential	Yes	AQMA No.3	14.7	14.7	<0.1	<1	Negligible	Not significant
R_625	Meath Green Lane	527659	143857	Residential	No		14.6	14.6	<0.1	<1	Negligible	Not significant
R_626	Three Bridges Road	527650	136660	Residential	No		14.6	14.6	<0.1	<1	Negligible	Not significant
R_627	Vicarage Lane	527639	143816	Residential	No		14.2	14.2	<0.1	<1	Negligible	Not significant
R_628	A2011 Crawley Avenue	527637	137893	Residential	Yes	Hazelwick AQMA	15.0	15.0	<0.1	<1	Negligible	Not significant
R_629	Mitchells Road	527619	136695	Residential	No		14.8	14.8	<0.1	<1	Negligible	Not significant
R_630	Kingsley Road Horley J	527610	142578	Residential	Yes	AQMA No.3	15.7	15.7	<0.1	<1	Negligible	Not significant
R_631	Longbridge Road	527596	142487	Residential	Yes	AQMA No.3	14.5	14.5	<0.1	<1	Negligible	Not significant
R_632	Derby Cottages Lee Street Horley	527579	143802	Residential	No		14.2	14.2	<0.1	<1	Negligible	Not significant
R_633	A2004 Northgate Avenue	527576	137020	Residential	Yes	Hazelwick AQMA	14.9	14.9	<0.1	<1	Negligible	Not significant
R_634	Woodfield Road	527567	137505	Residential	No		14.8	14.8	<0.1	<1	Negligible	Not significant
R_635	Meath Green Lane	527547	144993	Residential	No		13.7	13.7	<0.1	<1	Negligible	Not significant
R_636	Parkhurst Road	527546	144017	Residential	No		13.9	13.9	<0.1	<1	Negligible	Not significant
R_637	Parkhurst Road	527528	144032	Residential	No		13.8	13.8	<0.1	<1	Negligible	Not significant
R_638	A2004 Northgate Avenue	527516	136956	Residential	No		14.8	14.8	<0.1	<1	Negligible	Not significant
R_639	Shaws Road	527474	137318	Residential	No		14.7	14.7	<0.1	<1	Negligible	Not significant
R_640	A2220 Haslett Avenue East	527473	136580	Residential	No		14.8	14.8	<0.1	<1	Negligible	Not significant
R_641	Green Lane	527456	137838	Residential	No		14.7	14.7	<0.1	<1	Negligible	Not significant
R_642	Church Walk Horley	527433	142610	Residential	No		14.3	14.3	<0.1	<1	Negligible	Not significant
R_643	Three Bridges Road	527429	136602	Residential	No		15.4	15.4	<0.1	<1	Negligible	Not significant
R_644	Meath Green Lane	527417	144810	Residential	No		13.7	13.7	<0.1	<1	Negligible	Not significant
R_645	Lee Street	527404	143634	Residential	No		13.9	13.9	<0.1	<1	Negligible	Not significant
R_646	Parkhurst Road	527401	143915	Residential	No		13.8	13.8	<0.1	<1	Negligible	Not significant
R_647	Lodge Lane	527399	146122	Residential	No		13.7	13.7	<0.1	<1	Negligible	Not significant
R_648	A2004 Northgate Avenue	527399	136853	Residential	No		14.7	14.7	<0.1	<1	Negligible	Not significant
R_649	Woodfield Road	527380	136998	Residential	No		14.9	14.9	<0.1	<1	Negligible	Not significant
R_650	Kilnmead	527352	137020	Residential	No		15.1	15.1	<0.1	<1	Negligible	Not significant
R_651	Povey Cross Road	527352	142469	Residential	No		14.3	14.3	<0.1	<1	Negligible	Not significant
R_652	Barnfield Road	527327	137302	Residential	No		14.7	14.7	<0.1	<1	Negligible	Not significant
R_653	Meath Green Lane	527309	144398	Residential	No		13.9	13.9	<0.1	<1	Negligible	Not significant
R_654	Holmcroft	527299	136121	Residential	No		14.7	14.7	<0.1	<1	Negligible	Not significant
R_655	Meath Green Lane	527294	145633	Residential	No		13.3	13.3	<0.1	<1	Negligible	Not significant
R_656	Parkhurst Road	527292	143794	Residential	No		13.8	13.8	<0.1	<1	Negligible	Not significant

ID	Name	X	Y	Type	In AQMA?	AQMA Title	2038 Annual mean PM ₁₀ concentration (µg/m ³)			Change Relative to Air Quality Standard (%)	Impact	Significance
							Without Project	With Project	Change			
R_657	A2011 Crawley Avenue	527273	137813	Residential	Yes	Hazelwick AQMA	15.0	15.0	<0.1	<1	Negligible	Not significant
R_658	A2011 Crawley Avenue	527262	137858	Residential	Yes	Hazelwick AQMA	15.5	15.5	<0.1	<1	Negligible	Not significant
R_659	Kilnmead	527243	137016	Residential	No		15.5	15.5	<0.1	<1	Negligible	Not significant
R_660	Parkhurst Road	527229	143620	Residential	No		14.2	14.2	<0.1	<1	Negligible	Not significant
R_661	Parkhurst Road	527208	143625	Residential	No		14.0	14.0	<0.1	<1	Negligible	Not significant
R_662	Meath Green Lane	527201	144824	Residential	No		13.7	13.7	<0.1	<1	Negligible	Not significant
R_663	Pinehurst Povey Cross Road Horley	527199	142371	Residential	No		14.1	14.1	<0.1	<1	Negligible	Not significant
R_664	Redwood Close	527152	137835	Residential	Yes	Hazelwick AQMA	15.4	15.4	<0.1	<1	Negligible	Not significant
R_665	Five Acres	527117	137774	Residential	Yes	Hazelwick AQMA	15.0	15.0	<0.1	<1	Negligible	Not significant
R_666	Manor Lodge Povey Cross Road Langley Green	527076	142275	Residential	No		14.4	14.4	<0.1	<1	Negligible	Not significant
R_667	Redwood Close	527073	137835	Residential	Yes	Hazelwick AQMA	15.1	15.1	<0.1	<1	Negligible	Not significant
R_668	Lodge Lane	527062	145932	Residential	No		13.2	13.2	<0.1	<1	Negligible	Not significant
R_669	The Windmill at Gatwick Manor Hotel London Road Crawley	527024	139449	Residential	No		14.3	14.3	<0.1	<1	Negligible	Not significant
R_670	A23 London Road	527012	138236	Residential	No		15.1	15.1	<0.1	<1	Negligible	Not significant
R_671	A23 London Road	526994	138324	Residential	No		14.8	14.8	<0.1	<1	Negligible	Not significant
R_672	Povey Cross Road Hookwood Horley	526984	142213	Residential	No		14.0	14.0	<0.1	<1	Negligible	Not significant
R_673	Bader Court Five Acres Crawley	526982	137729	Residential	Yes	Hazelwick AQMA	15.1	15.1	<0.1	<1	Negligible	Not significant
R_674	Martyrs Avenue	526969	138412	Residential	No		14.5	14.5	<0.1	<1	Negligible	Not significant
R_675	Barnfield Road	526965	137484	Residential	No		14.8	14.8	<0.1	<1	Negligible	Not significant
R_676	A23 London Road	526953	137830	Residential	No		15.7	15.7	<0.1	<1	Negligible	Not significant
R_677	A23 London Road	526936	138025	Residential	No		14.8	14.8	<0.1	<1	Negligible	Not significant
R_678	A2219 London Road	526922	137209	Residential	No		16.0	16.0	<0.1	<1	Negligible	Not significant
R_679	A2219 London Road	526919	137654	Residential	No		15.8	15.8	<0.1	<1	Negligible	Not significant
R_680	Mill Lane	526918	143214	Residential	No		13.3	13.3	<0.1	<1	Negligible	Not significant
R_681	A2219 London Road	526913	137522	Residential	No		15.5	15.5	<0.1	<1	Negligible	Not significant
R_682	Povey Cross Road	526912	142171	Residential	No		13.8	13.8	<0.1	<1	Negligible	Not significant
R_683	The Broadway Northgate	526910	136837	Residential	No		14.8	14.8	<0.1	<1	Negligible	Not significant
R_684	A2219 London Road	526909	137223	Residential	No		15.9	15.9	<0.1	<1	Negligible	Not significant
R_685	Turnpike Place	526888	137825	Residential	No		15.9	15.9	<0.1	<1	Negligible	Not significant
R_686	Withey Brook Hookwood Horley	526864	142360	Residential	No		13.6	13.6	<0.1	<1	Negligible	Not significant
R_687	London Road Northgate	526856	137869	Residential	No		15.1	15.1	<0.1	<1	Negligible	Not significant
R_688	Reigate Road	526854	142413	Residential	No		13.5	13.5	<0.1	<1	Negligible	Not significant
R_689	Reigate Road	526848	142180	Residential	No		13.5	13.5	<0.1	<1	Negligible	Not significant
R_690	The Boulevard Northgate	526820	136846	Residential	No		14.9	14.9	<0.1	<1	Negligible	Not significant
R_691	Campbell Close	526771	142608	Residential	No		13.8	13.8	<0.1	<1	Negligible	Not significant
R_692	Campbell Close	526771	142589	Residential	No		13.7	13.7	<0.1	<1	Negligible	Not significant
R_693	East Park	526756	136305	Residential	No		15.0	15.0	<0.1	<1	Negligible	Not significant

ID	Name	X	Y	Type	In AQMA?	AQMA Title	2038 Annual mean PM ₁₀ concentration (µg/m ³)			Change Relative to Air Quality Standard (%)	Impact	Significance
							Without Project	With Project	Change			
R_694	Staplefield Lane	526738	125965	Residential	No		16.1	16.1	<0.1	<1	Negligible	Not significant
R_695	Reigate Road	526721	142596	Residential	No		13.6	13.6	<0.1	<1	Negligible	Not significant
R_696	Springfield Road	526711	136358	Residential	No		14.8	14.8	<0.1	<1	Negligible	Not significant
R_697	Nursery Lane	526675	142777	Residential	No		13.9	13.9	<0.1	<1	Negligible	Not significant
R_698	Martyrs Avenue	526661	138426	Residential	No		14.1	14.1	<0.1	<1	Negligible	Not significant
R_699	Nursery Lane	526657	125948	Residential	No		15.5	15.5	<0.1	<1	Negligible	Not significant
R_700	Town Mead West Green Crawley	526631	137184	Residential	No		14.9	14.9	<0.1	<1	Negligible	Not significant
R_701	Crossways	526612	122631	Residential	No		15.7	15.7	<0.1	<1	Negligible	Not significant
R_702	Mill Lane	526595	143099	Residential	No		13.7	13.7	<0.1	<1	Negligible	Not significant
R_703	A2220 Ifield Road	526592	136615	Residential	No		15.2	15.2	<0.1	<1	Negligible	Not significant
R_704	West Green Drive	526590	136691	Residential	No		15.0	15.0	<0.1	<1	Negligible	Not significant
R_705	A217 Reigate Road	526570	142852	Residential	No		13.5	13.5	<0.1	<1	Negligible	Not significant
R_706	Langley Drive	526502	137910	Residential	No		14.8	14.8	<0.1	<1	Negligible	Not significant
R_707	Charlwood Road	526454	141915	Residential	No		13.1	13.1	<0.1	<1	Negligible	Not significant
R_708	London Road	526441	122704	Residential	No		15.2	15.2	<0.1	<1	Negligible	Not significant
R_709	Martyrs Avenue	526440	138307	Residential	No		14.2	14.2	<0.1	<1	Negligible	Not significant
R_710	Oakstead Mill Lane Horley	526435	143257	Residential	No		13.2	13.2	<0.1	<1	Negligible	Not significant
R_711	Ifield Road	526404	136639	Residential	No		14.8	14.8	<0.1	<1	Negligible	Not significant
R_712	Church Street	526378	136600	Residential	No		15.1	15.1	<0.1	<1	Negligible	Not significant
R_713	A2220 Horsham Road	526305	136475	Residential	No		14.9	14.9	<0.1	<1	Negligible	Not significant
R_714	Martyrs Avenue	526279	138114	Residential	No		14.1	14.1	<0.1	<1	Negligible	Not significant
R_715	A217 Reigate Road	526272	143524	Residential	No		13.3	13.3	<0.1	<1	Negligible	Not significant
R_716	A2220 Horsham Road	526262	136189	Residential	No		15.1	15.1	<0.1	<1	Negligible	Not significant
R_717	Ewhurst Road West Green Crawley	526258	137287	Residential	No		15.2	15.2	<0.1	<1	Negligible	Not significant
R_718	B2114	526234	129778	Residential	No		14.9	14.9	<0.1	<1	Negligible	Not significant
R_719	B2110 Brighton Road	526225	129651	Residential	No		14.9	14.9	<0.1	<1	Negligible	Not significant
R_720	Wye Close	526220	133549	Residential	No		16.2	16.2	<0.1	<1	Negligible	Not significant
R_721	A217 Reigate Road	526217	144328	Residential	No		13.7	13.7	<0.1	<1	Negligible	Not significant
R_722	Charlwood Road	526198	141839	Residential	No		13.1	13.1	<0.1	<1	Negligible	Not significant
R_723	A2220 Horsham Road	526184	136089	Residential	No		14.9	14.9	<0.1	<1	Negligible	Not significant
R_724	Old Brighton Road (North)	526176	133447	Residential	No		15.7	15.7	<0.1	<1	Negligible	Not significant
R_725	Brighton Road	526173	133487	Residential	No		16.0	16.0	<0.1	<1	Negligible	Not significant
R_726	Ifield Road	526171	136708	Residential	No		14.5	14.5	<0.1	<1	Negligible	Not significant
R_727	Goffs Park Road	526163	136062	Residential	No		14.8	14.8	<0.1	<1	Negligible	Not significant
R_728	Ferriers Forge Horse Hill	526150	143295	Residential	No		13.4	13.4	<0.1	<1	Negligible	Not significant
R_729	B2110 Horsham Road	526143	129748	Residential	No		16.8	16.8	<0.1	<1	Negligible	Not significant
R_730	A217 Reigate Road	526123	144940	Residential	No		13.7	13.7	<0.1	<1	Negligible	Not significant

ID	Name	X	Y	Type	In AQMA?	AQMA Title	2038 Annual mean PM ₁₀ concentration (µg/m ³)			Change Relative to Air Quality Standard (%)	Impact	Significance
							Without Project	With Project	Change			
R_731	B2110 Horsham Road	526102	129662	Residential	No		15.9	15.9	<0.1	<1	Negligible	Not significant
R_732	Reynolds Place	526098	137067	Residential	No		14.6	14.6	<0.1	<1	Negligible	Not significant
R_733	Charlwood Road	526060	139792	Residential	No		13.3	13.3	<0.1	<1	Negligible	Not significant
R_734	Horsham Road	526051	133134	Residential	No		16.5	16.5	<0.1	<1	Negligible	Not significant
R_735	A217 Reigate Road	526039	145844	Residential	No		13.5	13.5	<0.1	<1	Negligible	Not significant
R_736	Ifield Drive	526029	137491	Residential	No		15.0	15.0	<0.1	<1	Negligible	Not significant
R_737	Old Brighton Road South	525984	132882	Residential	No		17.2	17.2	<0.1	<1	Negligible	Not significant
R_738	B2114 Brighton Road	525971	132340	Residential	No		17.0	17.0	<0.1	<1	Negligible	Not significant
R_739	Ifield Road	525925	136768	Residential	No		14.2	14.2	<0.1	<1	Negligible	Not significant
R_740	Lark Rise Langley Green	525924	137669	Residential	No		14.8	14.8	<0.1	<1	Negligible	Not significant
R_741	Stagelands	525920	137707	Residential	No		14.9	14.9	<0.1	<1	Negligible	Not significant
R_742	Horley Road	525847	141385	Residential	No		13.9	13.9	<0.1	<1	Negligible	Not significant
R_743	Ifield Road Crawley	525799	137186	Residential	No		14.5	14.5	<0.1	<1	Negligible	Not significant
R_744	B279 Angel Hill	525784	165410	Residential	Yes	Sutton AQMA	16.3	16.3	<0.1	<1	Negligible	Not significant
R_745	A23 Crawley Avenue	525753	135883	Residential	No		15.8	15.8	<0.1	<1	Negligible	Not significant
R_746	A217 Reigate Hill	525734	151771	Residential	Yes	AQMA No.11	16.1	16.1	<0.1	<1	Negligible	Not significant
R_747	A217 Brighton Road	525702	152944	Residential	No		18.0	18.0	<0.1	<1	Negligible	Not significant
R_748	Ifield Avenue	525670	137914	Residential	No		14.7	14.7	<0.1	<1	Negligible	Not significant
R_749	Five Acres Horse Hill	525666	143511	Residential	No		13.1	13.1	<0.1	<1	Negligible	Not significant
R_750	Warren Drive	525640	137895	Residential	No		14.6	14.6	<0.1	<1	Negligible	Not significant
R_751	A217 Reigate Hill	525566	151538	Residential	Yes	AQMA No.11	15.0	15.0	<0.1	<1	Negligible	Not significant
R_752	A23 Crawley Avenue	525541	136203	Residential	No		14.5	14.5	<0.1	<1	Negligible	Not significant
R_753	Quantock Close	525529	136821	Residential	No		14.6	14.6	<0.1	<1	Negligible	Not significant
R_754	Almond Close Crawley	525500	136491	Residential	No		15.0	15.0	<0.1	<1	Negligible	Not significant
R_755	Almond Close	525503	136467	Residential	No		15.0	15.0	<0.1	<1	Negligible	Not significant
R_756	Ifield Avenue	525484	138152	Residential	No		13.6	13.6	<0.1	<1	Negligible	Not significant
R_757	Gossops Drive	525489	136381	Residential	No		14.6	14.6	<0.1	<1	Negligible	Not significant
R_758	Reigate Hill	525441	152457	Residential	No		17.0	17.0	<0.1	<1	Negligible	Not significant
R_759	A217 London Road	525396	150798	Residential	Yes	AQMA No.11	15.1	15.1	<0.1	<1	Negligible	Not significant
R_760	A217 Reigate Hill	525378	150909	Residential	Yes	AQMA No.11	14.7	14.7	<0.1	<1	Negligible	Not significant
R_761	A217 Bell Street	525374	150163	Residential	Yes	AQMA No.9	15.0	15.0	<0.1	<1	Negligible	Not significant
R_762	Stafford Road	525373	138335	Residential	No		13.7	13.7	<0.1	<1	Negligible	Not significant
R_763	Old Bonnetts Cottage Bonnetts Lane Crawley	525374	139539	Residential	No		13.3	13.3	<0.1	<1	Negligible	Not significant
R_764	A217 Bell Street	525352	150236	Residential	Yes	AQMA No.9	14.8	14.8	<0.1	<1	Negligible	Not significant
R_765	A217 Belmont Rise	525348	161672	Residential	Yes	Sutton AQMA	15.3	15.3	<0.1	<1	Negligible	Not significant
R_766	B279 Sutton Common Road	525336	165944	Residential	Yes	Sutton AQMA	16.8	16.8	<0.1	<1	Negligible	Not significant
R_767	High Trees Court Horse Hill	525301	143961	Residential	No		13.3	13.3	<0.1	<1	Negligible	Not significant

ID	Name	X	Y	Type	In AQMA?	AQMA Title	2038 Annual mean PM ₁₀ concentration (µg/m ³)			Change Relative to Air Quality Standard (%)	Impact	Significance
							Without Project	With Project	Change			
R_768	Gossops Green Lane	525296	136413	Residential	No		14.8	14.8	<0.1	<1	Negligible	Not significant
R_769	Filbert Crescent Gossops Green	525294	136554	Residential	No		14.7	14.7	<0.1	<1	Negligible	Not significant
R_770	Warren Drive	525288	137592	Residential	No		14.4	14.4	<0.1	<1	Negligible	Not significant
R_771	Gossops Drive	525281	136358	Residential	No		14.4	14.4	<0.1	<1	Negligible	Not significant
R_772	A217 Brighton Road	525281	153507	Residential	No		15.9	15.9	<0.1	<1	Negligible	Not significant
R_773	Maxey Cottage Bonnetts Lane Crawley	525261	138996	Residential	No		13.5	13.5	<0.1	<1	Negligible	Not significant
R_774	The Croft	525234	136635	Residential	No		14.3	14.3	<0.1	<1	Negligible	Not significant
R_775	Horley Road	525229	141128	Residential	No		13.7	13.7	<0.1	<1	Negligible	Not significant
R_776	Warren Drive	525213	137419	Residential	No		14.5	14.5	<0.1	<1	Negligible	Not significant
R_777	Ifield Drive	525211	137368	Residential	No		14.3	14.3	<0.1	<1	Negligible	Not significant
R_778	Lincoln lodge Horsefield	525205	144321	Residential	No		12.9	12.9	<0.1	<1	Negligible	Not significant
R_779	Duxhurst cottages Ironsbottom	525196	144989	Residential	No		12.8	12.8	<0.1	<1	Negligible	Not significant
R_780	Margery Lane	525186	152538	Residential	No		18.2	18.2	<0.1	<1	Negligible	Not significant
R_781	Oakwood Horse Hill	525181	144142	Residential	No		13.0	13.0	<0.1	<1	Negligible	Not significant
R_782	A25 London Road	525170	150480	Residential	No		14.6	14.6	<0.1	<1	Negligible	Not significant
R_783	Ifield Green	525166	137718	Residential	No		14.1	14.1	<0.1	<1	Negligible	Not significant
R_784	Gossops Drive	525136	136325	Residential	No		14.4	14.4	<0.1	<1	Negligible	Not significant
R_785	Ifield Green	525124	138445	Residential	No		13.6	13.6	<0.1	<1	Negligible	Not significant
R_786	Stafford House Bonnetts Lane Crawley	525116	138569	Residential	No		13.5	13.5	<0.1	<1	Negligible	Not significant
R_787	Ifield Drive	525087	137313	Residential	No		14.3	14.3	<0.1	<1	Negligible	Not significant
R_788	A25 High Street	525061	150299	Residential	Yes	AQMA No.9	15.0	15.0	<0.1	<1	Negligible	Not significant
R_789	Ifield Drive	525016	136769	Residential	No		14.6	14.6	<0.1	<1	Negligible	Not significant
R_790	Tangmere Road	524984	136784	Residential	No		14.2	14.2	<0.1	<1	Negligible	Not significant
R_791	Rusper Road	524983	137642	Residential	No		13.6	13.6	<0.1	<1	Negligible	Not significant
R_792	South Lodge Ironsbottom	524981	145335	Residential	No		12.7	12.7	<0.1	<1	Negligible	Not significant
R_793	Ifield Drive	524949	137083	Residential	No		13.9	13.9	<0.1	<1	Negligible	Not significant
R_794	Gossops Drive	524937	136248	Residential	No		14.3	14.3	<0.1	<1	Negligible	Not significant
R_795	A25 West Street	524914	150372	Residential	Yes	AQMA No.9	14.1	14.1	<0.1	<1	Negligible	Not significant
R_796	Charlwood Road	524880	138698	Residential	No		12.7	12.7	<0.1	<1	Negligible	Not significant
R_797	Rusper Road	524873	137094	Residential	No		13.9	13.9	<0.1	<1	Negligible	Not significant
R_798	Ifield Street	524861	137585	Residential	No		13.7	13.7	<0.1	<1	Negligible	Not significant
R_799	Rusper Road	524852	137450	Residential	No		13.7	13.7	<0.1	<1	Negligible	Not significant
R_800	Rusper Road	524824	137214	Residential	No		13.7	13.7	<0.1	<1	Negligible	Not significant
R_801	Rusper Road	524801	136815	Residential	No		14.3	14.3	<0.1	<1	Negligible	Not significant
R_802	Rusper Road	524726	136726	Residential	No		14.2	14.2	<0.1	<1	Negligible	Not significant
R_803	Margery Wood Lane	524717	152368	Residential	No		16.2	16.2	<0.1	<1	Negligible	Not significant
R_804	Horley Road	524687	140987	Residential	No		13.7	13.7	<0.1	<1	Negligible	Not significant

ID	Name	X	Y	Type	In AQMA?	AQMA Title	2038 Annual mean PM ₁₀ concentration (µg/m ³)			Change Relative to Air Quality Standard (%)	Impact	Significance
							Without Project	With Project	Change			
R_805	Norwoodhill Road	524687	142928	Residential	No		13.9	13.9	<0.1	<1	Negligible	Not significant
R_806	The Street	524638	140964	Residential	No		13.6	13.6	<0.1	<1	Negligible	Not significant
R_807	The Street Charlwood	524632	140989	Residential	No		13.6	13.6	<0.1	<1	Negligible	Not significant
R_808	The Street	524585	140988	Residential	No		13.9	13.9	<0.1	<1	Negligible	Not significant
R_809	Rusper Road	524564	136707	Residential	No		14.1	14.1	<0.1	<1	Negligible	Not significant
R_810	A232 Cheam Road	524547	163689	Residential	Yes	Sutton AQMA	16.4	16.4	<0.1	<1	Negligible	Not significant
R_811	Tudor Drive	524523	166712	Residential	Yes	Sutton AQMA	16.8	16.8	<0.1	<1	Negligible	Not significant
R_812	Norwoodhill Road	524488	142331	Residential	No		13.9	13.9	<0.1	<1	Negligible	Not significant
R_813	Hyde Drive	524462	136534	Residential	No		13.9	13.9	<0.1	<1	Negligible	Not significant
R_814	Bench Cottage Collendean Lane	524441	143725	Residential	No		13.1	13.1	<0.1	<1	Negligible	Not significant
R_815	Norwoodhill Road	524419	142058	Residential	No		13.9	13.9	<0.1	<1	Negligible	Not significant
R_816	The Street	524409	141046	Residential	No		13.9	13.9	<0.1	<1	Negligible	Not significant
R_817	The Chestnuts The Street Horley	524367	141056	Residential	No		13.9	13.9	<0.1	<1	Negligible	Not significant
R_818	Hyde Drive	524356	136424	Residential	No		13.8	13.8	<0.1	<1	Negligible	Not significant
R_819	A232 High Street	524305	163594	Residential	Yes	Sutton AQMA	16.6	16.6	<0.1	<1	Negligible	Not significant
R_820	The Street	524260	141091	Residential	No		14.2	14.2	<0.1	<1	Negligible	Not significant
R_821	Charlwood House Lodge The Street	524229	141087	Residential	No		13.7	13.7	<0.1	<1	Negligible	Not significant
R_822	Hyde Drive	524226	136370	Residential	No		13.9	13.9	<0.1	<1	Negligible	Not significant
R_823	Ifield Road	524219	140897	Residential	No		13.2	13.2	<0.1	<1	Negligible	Not significant
R_824	Post End Collendean End	524196	143607	Residential	No		13.4	13.4	<0.1	<1	Negligible	Not significant
R_825	Norwoodhill Road	524176	141289	Residential	No		14.0	14.0	<0.1	<1	Negligible	Not significant
R_826	Ifield Road	524164	140790	Residential	No		13.2	13.2	<0.1	<1	Negligible	Not significant
R_827	Hyde Drive	524140	136277	Residential	No		13.9	13.9	<0.1	<1	Negligible	Not significant
R_828	Margery Grove	524138	152557	Residential	No		17.2	17.2	<0.1	<1	Negligible	Not significant
R_829	Sullivan Drive	524109	134702	Residential	No		15.4	15.4	<0.1	<1	Negligible	Not significant
R_830	Charlwood Road	524097	139151	Residential	No		13.2	13.2	<0.1	<1	Negligible	Not significant
R_831	Wayside Manor Farm	524085	143483	Residential	No		13.1	13.1	<0.1	<1	Negligible	Not significant
R_832	Charlwood Road	524069	139451	Residential	No		13.3	13.3	<0.1	<1	Negligible	Not significant
R_833	Rusper Road	524044	137038	Residential	No		13.7	13.7	<0.1	<1	Negligible	Not significant
R_834	Ifield Road	524025	140097	Residential	No		13.1	13.1	<0.1	<1	Negligible	Not significant
R_835	Ifield Road	524020	140506	Residential	No		13.1	13.1	<0.1	<1	Negligible	Not significant
R_836	Fox Hill Norwood Hill	523964	143492	Residential	No		12.5	12.5	<0.1	<1	Negligible	Not significant
R_837	Rectory Lane	523960	141235	Residential	No		13.1	13.1	<0.1	<1	Negligible	Not significant
R_838	Ifield Road	523938	139909	Residential	No		12.6	12.6	<0.1	<1	Negligible	Not significant
R_839	Smalls Hill Road	523937	143619	Residential	No		12.9	12.9	<0.1	<1	Negligible	Not significant
R_840	Dents Grove	523913	152607	Residential	No		17.7	17.7	<0.1	<1	Negligible	Not significant
R_841	Stan Hill	523892	141682	Residential	No		12.9	12.9	<0.1	<1	Negligible	Not significant

ID	Name	X	Y	Type	In AQMA?	AQMA Title	2038 Annual mean PM ₁₀ concentration (µg/m ³)			Change Relative to Air Quality Standard (%)	Impact	Significance
							Without Project	With Project	Change			
R_842	Ivy Cottage Russ Hill	523880	141040	Residential	No		13.1	13.1	<0.1	<1	Negligible	Not significant
R_843	Latchetts Cottage Norwood Hill	523835	143312	Residential	No		12.4	12.4	<0.1	<1	Negligible	Not significant
R_844	Smalls Hill Road	523792	143838	Residential	No		12.9	12.9	<0.1	<1	Negligible	Not significant
R_845	Rusper Road	523776	137257	Residential	No		13.3	13.3	<0.1	<1	Negligible	Not significant
R_846	Holmwood Cottages Glovers Road	523869	141073	Residential	No		13.5	13.5	<0.1	<1	Negligible	Not significant
R_847	Smalls Hill Road	523700	144013	Residential	No		12.9	12.9	<0.1	<1	Negligible	Not significant
R_848	Smalls Hill Road	523689	144117	Residential	No		13.2	13.2	<0.1	<1	Negligible	Not significant
R_849	A24 London Road	523471	165042	Residential	Yes	Sutton AQMA	16.8	16.8	<0.1	<1	Negligible	Not significant
R_850	Russ Hill Cottages Charlwood Horley	523428	140549	Residential	No		12.6	12.6	<0.1	<1	Negligible	Not significant
R_851	A2043 Cheam Common Road	523408	165044	Residential	Yes	Sutton AQMA	16.8	16.8	<0.1	<1	Negligible	Not significant
R_852	Stan Hill	523336	142575	Residential	No		12.5	12.5	<0.1	<1	Negligible	Not significant
R_853	Russ Hill House Russ Hill	523098	140216	Residential	No		12.5	12.5	<0.1	<1	Negligible	Not significant
R_854	Smalls Hill Road	523081	145107	Residential	No		13.1	13.1	<0.1	<1	Negligible	Not significant
R_855	Blanks Lane	523065	142663	Residential	No		12.6	12.6	<0.1	<1	Negligible	Not significant
R_856	Hillcrest Lodge Small Hills Road	522986	145339	Residential	No		12.9	12.9	<0.1	<1	Negligible	Not significant
R_857	Rusper Road	522780	137293	Residential	No		12.9	12.9	<0.1	<1	Negligible	Not significant
R_858	Hill Lands Farm Russ Hill	522723	140056	Residential	No		12.7	12.7	<0.1	<1	Negligible	Not significant
R_859	Smalls Hill Road	522653	145990	Residential	No		13.0	13.0	<0.1	<1	Negligible	Not significant
R_860	Smalls Hill Road	522623	145745	Residential	No		13.0	13.0	<0.1	<1	Negligible	Not significant
R_861	Dorking Road	522579	153206	Residential	No		15.7	15.7	<0.1	<1	Negligible	Not significant
R_862	Blanks Lane	522568	143032	Residential	No		12.6	12.6	<0.1	<1	Negligible	Not significant
R_863	Rusper Road	522567	137290	Residential	No		13.0	13.0	<0.1	<1	Negligible	Not significant
R_864	Sturt's Lane	522110	153721	Residential	Yes	AQMA No.1 (M25)	18.3	18.3	<0.1	<1	Negligible	Not significant
R_865	Dorking Road	521983	153697	Residential	No		15.4	15.4	<0.1	<1	Negligible	Not significant
R_866	Blanks Lane	521954	143326	Residential	No		12.9	12.9	<0.1	<1	Negligible	Not significant
R_867	Sturt's Lane	521875	153894	Residential	Yes	AQMA No.1 (M25)	17.6	17.6	<0.1	<1	Negligible	Not significant
R_868	Blanks Farm Blanks Lane	521571	143337	Residential	No		12.8	12.8	<0.1	<1	Negligible	Not significant
R_869	Cowfold	521464	122470	Residential	Yes	Horsham Cowfold AQMA	14.3	14.3	<0.1	<1	Negligible	Not significant
R_870	A272 The Street	521353	122585	Residential	Yes	Horsham Cowfold AQMA	15.1	15.1	<0.1	<1	Negligible	Not significant
R_871	Cowfold	521340	122552	Residential	Yes	Horsham Cowfold AQMA	14.3	14.3	<0.1	<1	Negligible	Not significant
R_872	A272 The Street	521328	122665	Residential	Yes	Horsham Cowfold AQMA	14.7	14.7	<0.1	<1	Negligible	Not significant
R_873	A272 The Street	521322	122607	Residential	Yes	Horsham Cowfold AQMA	14.5	14.5	<0.1	<1	Negligible	Not significant
R_874	A272 Station Road	521227	122663	Residential	Yes	Horsham Cowfold AQMA	14.3	14.3	<0.1	<1	Negligible	Not significant
R_875	A272 Station Road	521127	122689	Residential	Yes	Horsham Cowfold AQMA	14.3	14.3	<0.1	<1	Negligible	Not significant
R_876	Hurst Lane	520511	155585	Residential	No		16.4	16.4	<0.1	<1	Negligible	Not significant
R_877	Tilley Lane	520047	156024	Residential	No		16.8	16.8	<0.1	<1	Negligible	Not significant
R_878	A272 Cowfold Road	518346	122462	Residential	No		14.1	14.1	<0.1	<1	Negligible	Not significant

ID	Name	X	Y	Type	In AQMA?	AQMA Title	2038 Annual mean PM ₁₀ concentration (µg/m ³)			Change Relative to Air Quality Standard (%)	Impact	Significance
							Without Project	With Project	Change			
R_879	Quarry Gardens	517687	156764	Residential	No		19.3	19.3	<0.1	<1	Negligible	Not significant
R_880	A24 Leatherhead Road	517608	156887	Residential	No		18.7	18.7	<0.1	<1	Negligible	Not significant
R_881	A243 Leatherhead By-Pass Road	517435	156861	Residential	No		18.1	18.1	<0.1	<1	Negligible	Not significant
R_882	Cressall Close	516981	157274	Residential	No		15.9	15.9	<0.1	<1	Negligible	Not significant
R_883	A243 Kingston Road	516666	160034	Residential	Yes	Kingston upon Thames AQMA	13.8	13.8	<0.1	<1	Negligible	Not significant
R_884	A272 Coolham Road	516435	122737	Residential	No		13.2	13.2	<0.1	<1	Negligible	Not significant
R_885	Kingston Road	516421	158459	Residential	No		17.5	17.5	<0.1	<1	Negligible	Not significant
R_886	B2430 Oxshott Road	516149	158584	Residential	No		17.4	17.4	<0.1	<1	Negligible	Not significant
R_887	Oxshott Road	516026	158779	Residential	No		17.7	17.7	<0.1	<1	Negligible	Not significant
R_888	Bookham Road	511971	157472	Residential	No		16.0	16.0	<0.1	<1	Negligible	Not significant
R_889	Martyr's Green	509407	158321	Residential	No		16.2	16.2	<0.1	<1	Negligible	Not significant
R_890	Pointers Road	509378	158473	Residential	No		17.7	17.7	<0.1	<1	Negligible	Not significant
R_891	Pointers Road	508867	158877	Residential	No		16.1	16.1	<0.1	<1	Negligible	Not significant
R_892	Sanway Road	506157	160043	Residential	No		17.2	17.2	<0.1	<1	Negligible	Not significant
R_893	Murray's Lane	505886	160382	Residential	No		18.3	18.3	<0.1	<1	Negligible	Not significant
R_894	Common Lane	505462	162381	Residential	Yes	M25 AQMA	19.1	19.1	<0.1	<1	Negligible	Not significant
R_895	Pinewood Avenue	505398	162285	Residential	Yes	M25 AQMA	18.0	18.0	<0.1	<1	Negligible	Not significant
R_896	Loncin Mead Avenue	505236	162688	Residential	Yes	M25 AQMA	20.1	20.1	<0.1	<1	Negligible	Not significant
R_897	Rowhurst Avenue	504598	163715	Residential	Yes	M25 AQMA	18.8	18.8	<0.1	<1	Negligible	Not significant
R_898	Church Road	504208	164267	Residential	Yes	M25 AQMA	20.3	20.3	<0.1	<1	Negligible	Not significant
R_899	Brittans Lane	503741	165233	Residential	Yes	M25 AQMA	18.2	18.2	<0.1	<1	Negligible	Not significant
R_900	Lyne Crossing Road	502138	166992	Residential	No		16.6	16.6	<0.1	<1	Negligible	Not significant
R_901	B388 Mill House Lane	501791	168208	Residential	Yes	M25 AQMA	18.5	18.5	<0.1	<1	Negligible	Not significant
R_902	B388 Thorpe By-Pass	501763	168315	Residential	Yes	M25 AQMA	18.7	18.7	<0.1	<1	Negligible	Not significant
R_903	Green Road	501656	168141	Residential	No		17.5	17.5	<0.1	<1	Negligible	Not significant
EHO_1	St Michaels, Charlwood Rd	526705	141934	Environmental Health Officer (EHO) Receptor	No		13.1	13.1	<0.1	<1	Negligible	Not significant
EHO_2	Linciter, Povey Cross Rd	526859	141951	EHO Receptor	No		13.0	13.0	<0.1	<1	Negligible	Not significant
EHO_3	Povey Cross Farm	526746	142229	EHO Receptor	No		13.3	13.3	<0.1	<1	Negligible	Not significant
EHO_4	Cooper Cl, M23	531005	143245	EHO Receptor	No		15.9	15.9	<0.1	<1	Negligible	Not significant
EHO_5	Weavers, M23	531128	153314	EHO Receptor	No		17.4	17.4	<0.1	<1	Negligible	Not significant
EHO_6	Beeches Way, A264	523242	134621	EHO Receptor	No		15.9	15.9	<0.1	<1	Negligible	Not significant
EHO_7	Beaubush Cottage, A264	523832	134681	EHO Receptor	No		15.1	15.1	<0.1	<1	Negligible	Not significant
EHO_8	Highcroft, Bonnetts Ln	525422	139421	EHO Receptor	No		13.1	13.1	<0.1	<1	Negligible	Not significant
EHO_9	RG1	528208	142337	EHO Receptor	Yes	AQMA No.3	13.9	13.9	<0.1	<1	Negligible	Not significant
EHO_10	RG2	528553	141857	EHO Receptor	Yes	AQMA No.3	14.5	14.5	<0.1	<1	Negligible	Not significant
EHO_11	RG3	526421	139639	EHO Receptor	No		13.1	13.1	<0.1	<1	Negligible	Not significant
EHO_12	LGW3	528583	140825	EHO Receptor	No		13.7	13.7	<0.1	<1	Negligible	Not significant

ID	Name	X	Y	Type	In AQMA?	AQMA Title	2038 Annual mean PM ₁₀ concentration (µg/m ³)			Change Relative to Air Quality Standard (%)	Impact	Significance
							Without Project	With Project	Change			
EHO_13	Crawley 2	529405	141504	EHO Receptor	No		14.3	14.3	<0.1	<1	Negligible	Not significant
EHO_14	RB11	528103	142228	EHO Receptor	Yes	AQMA No.3	14.1	14.1	<0.1	<1	Negligible	Not significant
EHO_15	RB12	528424	142934	EHO Receptor	Yes	AQMA No.3	13.9	13.9	<0.1	<1	Negligible	Not significant
EHO_16	RB13	528362	142983	EHO Receptor	No		13.8	13.8	<0.1	<1	Negligible	Not significant
EHO_17	RB51	527873	142606	EHO Receptor	Yes	AQMA No.3	13.9	13.9	<0.1	<1	Negligible	Not significant
EHO_18	RB52	527892	142463	EHO Receptor	Yes	AQMA No.3	14.0	14.0	<0.1	<1	Negligible	Not significant
EHO_19	RB53	528030	142373	EHO Receptor	Yes	AQMA No.3	13.9	13.9	<0.1	<1	Negligible	Not significant
EHO_20	RB54	528112	142321	EHO Receptor	Yes	AQMA No.3	13.9	13.9	<0.1	<1	Negligible	Not significant
EHO_21	RB55	528254	142196	EHO Receptor	Yes	AQMA No.3	14.0	14.0	<0.1	<1	Negligible	Not significant
EHO_22	RB56	528386	142080	EHO Receptor	Yes	AQMA No.3	14.1	14.1	<0.1	<1	Negligible	Not significant
EHO_23	RB57	528499	141953	EHO Receptor	Yes	AQMA No.3	14.3	14.3	<0.1	<1	Negligible	Not significant
EHO_24	RB58	528538	141897	EHO Receptor	Yes	AQMA No.3	14.4	14.4	<0.1	<1	Negligible	Not significant
EHO_25	RB59	528602	141789	EHO Receptor	Yes	AQMA No.3	14.7	14.7	<0.1	<1	Negligible	Not significant
EHO_26	RB60	528607	141910	EHO Receptor	Yes	AQMA No.3	14.3	14.3	<0.1	<1	Negligible	Not significant
EHO_27	RB61	528578	142006	EHO Receptor	Yes	AQMA No.3	14.0	14.0	<0.1	<1	Negligible	Not significant
EHO_28	RB64	528589	142552	EHO Receptor	Yes	AQMA No.3	13.7	13.7	<0.1	<1	Negligible	Not significant
EHO_29	RB65	528581	142635	EHO Receptor	Yes	AQMA No.3	13.8	13.8	<0.1	<1	Negligible	Not significant
EHO_30	RB66	528499	142512	EHO Receptor	Yes	AQMA No.3	13.7	13.7	<0.1	<1	Negligible	Not significant
EHO_31	RB67	528462	142366	EHO Receptor	Yes	AQMA No.3	13.8	13.8	<0.1	<1	Negligible	Not significant
EHO_32	RB68	528505	142246	EHO Receptor	Yes	AQMA No.3	13.8	13.8	<0.1	<1	Negligible	Not significant
EHO_33	RB69	528335	142224	EHO Receptor	Yes	AQMA No.3	14.0	14.0	<0.1	<1	Negligible	Not significant
EHO_34	RB70	528360	142384	EHO Receptor	Yes	AQMA No.3	13.9	13.9	<0.1	<1	Negligible	Not significant
EHO_35	RB71	528246	142527	EHO Receptor	Yes	AQMA No.3	13.9	13.9	<0.1	<1	Negligible	Not significant
EHO_36	RB72	528220	142583	EHO Receptor	Yes	AQMA No.3	13.8	13.8	<0.1	<1	Negligible	Not significant
EHO_37	RB73	528172	142679	EHO Receptor	Yes	AQMA No.3	13.8	13.8	<0.1	<1	Negligible	Not significant
EHO_38	RB74	529169	141956	EHO Receptor	Yes	AQMA No.3	14.2	14.2	<0.1	<1	Negligible	Not significant
EHO_39	RB75	529190	142218	EHO Receptor	Yes	AQMA No.3	13.7	13.7	<0.1	<1	Negligible	Not significant
EHO_40	RB76	528958	142468	EHO Receptor	Yes	AQMA No.3	13.7	13.7	<0.1	<1	Negligible	Not significant
EHO_41	RB77	528789	142570	EHO Receptor	Yes	AQMA No.3	13.7	13.7	<0.1	<1	Negligible	Not significant
EHO_42	RG2	528553	141857	EHO Receptor	Yes	AQMA No.3	14.5	14.5	<0.1	<1	Negligible	Not significant
EHO_43	RB98	527931	142231	EHO Receptor	Yes	AQMA No.3	14.4	14.4	<0.1	<1	Negligible	Not significant
EHO_44	MVA	526915	142369	EHO Receptor	No		13.5	13.5	<0.1	<1	Negligible	Not significant
EHO_45	MVB	523395	140575	EHO Receptor	No		12.4	12.4	<0.1	<1	Negligible	Not significant
EHO_46	TD19	531131	143583	EHO Receptor	No		14.2	14.2	<0.1	<1	Negligible	Not significant
EHO_47	TD26	531101	142931	EHO Receptor	No		13.9	13.9	<0.1	<1	Negligible	Not significant
EHO_48	CR1	529500	141460	EHO Receptor	No		14.3	14.3	<0.1	<1	Negligible	Not significant
EHO_49	CR2	526300	139860	EHO Receptor	No		13.3	13.3	<0.1	<1	Negligible	Not significant

ID	Name	X	Y	Type	In AQMA?	AQMA Title	2038 Annual mean PM ₁₀ concentration (µg/m ³)			Change Relative to Air Quality Standard (%)	Impact	Significance
							Without Project	With Project	Change			
EHO_50	CR3	527800	139980	EHO Receptor	No		14.1	14.1	<0.1	<1	Negligible	Not significant
EHO_51	CBC48	527119	139526	EHO Receptor	No		14.9	14.9	<0.1	<1	Negligible	Not significant
EHO_52	ER1	527865	142850	EHO Receptor	Yes	AQMA No.3	14.9	14.9	<0.1	<1	Negligible	Not significant
EHO_53	ER2	527777	142786	EHO Receptor	Yes	AQMA No.3	15.9	15.9	<0.1	<1	Negligible	Not significant
EHO_54	ER3	527666	142392	EHO Receptor	Yes	AQMA No.3	14.7	14.7	<0.1	<1	Negligible	Not significant
EHO_55	ER4	527834	142249	EHO Receptor	Yes	AQMA No.3	14.9	14.9	<0.1	<1	Negligible	Not significant
EHO_56	ER5	527910	142202	EHO Receptor	Yes	AQMA No.3	14.7	14.7	<0.1	<1	Negligible	Not significant
EHO_57	ER6	527741	142705	EHO Receptor	Yes	AQMA No.3	15.2	15.2	<0.1	<1	Negligible	Not significant
EHO_58	ER7	527806	142823	EHO Receptor	Yes	AQMA No.3	15.3	15.3	<0.1	<1	Negligible	Not significant
EHO_59	ER8	527824	142771	EHO Receptor	Yes	AQMA No.3	14.9	14.9	<0.1	<1	Negligible	Not significant
EHO_60	M23	530816	142431	EHO Receptor	No		16.3	16.3	<0.1	<1	Negligible	Not significant
EHO_61	CR5	528776	139540	EHO Receptor	No		13.1	13.1	<0.1	<1	Negligible	Not significant
EHO_62	CR6	529008	139540	EHO Receptor	No		13.0	13.0	<0.1	<1	Negligible	Not significant
EHO_63	CR7	528822	139381	EHO Receptor	No		13.0	13.0	<0.1	<1	Negligible	Not significant
EHO_64	CR8	529855	139343	EHO Receptor	No		13.2	13.2	<0.1	<1	Negligible	Not significant
EHO_65	CR9	525032	138865	EHO Receptor	No		13.2	13.2	<0.1	<1	Negligible	Not significant
EHO_66	CR10	525301	138746	EHO Receptor	No		13.4	13.4	<0.1	<1	Negligible	Not significant
EHO_67	CR11	525140	138594	EHO Receptor	No		13.5	13.5	<0.1	<1	Negligible	Not significant
EHO_68	SP1	529021	139660	EHO Receptor	No		13.2	13.2	<0.1	<1	Negligible	Not significant
EHO_69	SP2	525429	141058	EHO Receptor	No		13.4	13.4	<0.1	<1	Negligible	Not significant
EHO_70	SP3	525701	141109	EHO Receptor	No		13.4	13.4	<0.1	<1	Negligible	Not significant
EHO_71	SP4	525845	141383	EHO Receptor	No		13.9	13.9	<0.1	<1	Negligible	Not significant
EHO_72	SP5	526229	141876	EHO Receptor	No		13.1	13.1	<0.1	<1	Negligible	Not significant
EHO_73	SP6	527206	142325	EHO Receptor	No		14.2	14.2	<0.1	<1	Negligible	Not significant
EHO_74	SP7	528246	142082	EHO Receptor	Yes	AQMA No.3	14.2	14.2	<0.1	<1	Negligible	Not significant
EHO_75	SP8	529516	141766	EHO Receptor	No		14.8	14.8	<0.1	<1	Negligible	Not significant
EHO_76	SP9	525572	138333	EHO Receptor	No		13.3	13.3	<0.1	<1	Negligible	Not significant
EHO_77	SP10	525540	138480	EHO Receptor	No		13.3	13.3	<0.1	<1	Negligible	Not significant
EHO_78	SP11	526287	138514	EHO Receptor	No		13.8	13.8	<0.1	<1	Negligible	Not significant
EHO_79	SP12	528777	139540	EHO Receptor	No		13.1	13.1	<0.1	<1	Negligible	Not significant
EHO_80	SP13	529284	139742	EHO Receptor	No		13.1	13.1	<0.1	<1	Negligible	Not significant
EHO_81	SP14	525331	139357	EHO Receptor	No		13.2	13.2	<0.1	<1	Negligible	Not significant
P_1	A273 (London Road) qualifying feature	529996	115706	PCM/Compliance	No		9.2	9.2	<0.1	-	-	-
P_2	A273 (London Road) 4m	529994	115707	PCM/Compliance	No		9.3	9.3	<0.1	-	-	-
P_3	A23 (Crawley Avenue) qualifying feature	525876	137245	PCM/Compliance	No		11.9	11.9	<0.1	-	-	-
P_4	A23 (Crawley Avenue) 4m	525876	137245	PCM/Compliance	No		12.0	12.0	<0.1	-	-	-
P_5	A23 (Crawley Avenue) qualifying feature	526469	137584	PCM/Compliance	No		14.7	14.7	<0.1	-	-	-

ID	Name	X	Y	Type	In AQMA?	AQMA Title	2038 Annual mean PM ₁₀ concentration (µg/m ³)			Change Relative to Air Quality Standard (%)	Impact	Significance
							Without Project	With Project	Change			
P_6	A23 (Crawley Avenue) 4m	526467	137587	PCM/Compliance	No		14.3	14.3	<0.1	-	-	-
P_7	London Road qualifying feature	526892	137253	PCM/Compliance	No		14.1	14.1	<0.1	-	-	-
P_8	London Road 4m	526893	137253	PCM/Compliance	No		14.0	14.0	<0.1	-	-	-
P_9	Pegler Way qualifying feature	526690	136815	PCM/Compliance	No		13.5	13.5	<0.1	-	-	-
P_10	Pegler Way 4m	526690	136814	PCM/Compliance	No		13.5	13.5	<0.1	-	-	-
P_11	A220 (Horsham Rd) qualifying feature	526080	135979	PCM/Compliance	No		13.4	13.4	<0.1	-	-	-
P_12	A220 (Horsham Rd) 4m	526079	135979	PCM/Compliance	No		13.5	13.5	<0.1	-	-	-
P_13	A2219 (Brighton Rd) qualifying feature	526760	136169	PCM/Compliance	No		13.1	13.1	<0.1	-	-	-
P_14	A2219 (Brighton Rd) 4m	526754	136169	PCM/Compliance	No		13.1	13.1	<0.1	-	-	-
P_15	A2004 (Southgate Ave) qualifying feature	527332	136141	PCM/Compliance	No		13.8	13.8	<0.1	-	-	-
P_16	A2004 (Southgate Ave) 4m	527330	136141	PCM/Compliance	No		14.0	14.0	<0.1	-	-	-
P_17	A2219 (Pegler Way) qualifying feature	526753	136432	PCM/Compliance	No		13.5	13.5	<0.1	-	-	-
P_18	A2219 (Pegler Way) 4m	526754	136432	PCM/Compliance	No		13.5	13.5	<0.1	-	-	-
P_19	A2219 (Pegler Way) qualifying feature	526677	136531	PCM/Compliance	No		13.4	13.4	<0.1	-	-	-
P_20	A2219 (Pegler Way) 4m	526679	136533	PCM/Compliance	No		13.4	13.4	<0.1	-	-	-
P_21	A2220 (Ifield Road) qualifying feature	526517	136622	PCM/Compliance	No		13.4	13.4	<0.1	-	-	-
P_22	A2220 (Ifield Road) 4m	526518	136624	PCM/Compliance	No		13.4	13.4	<0.1	-	-	-
P_23	A2004 (College Road) 4m	527308	136637	PCM/Compliance	No		13.8	13.8	<0.1	-	-	-
P_24	A2004 (College Road) qualifying feature	527307	136637	PCM/Compliance	No		13.9	13.9	<0.1	-	-	-
P_25	A2004 (Northgate Ave) qualifying feature	527467	136938	PCM/Compliance	No		14.3	14.3	<0.1	-	-	-
P_26	A2004 (Northgate Ave) 4m	527464	136940	PCM/Compliance	No		13.9	13.9	<0.1	-	-	-
P_27	A2220 Haslett Ave E qualifying feature	527813	136576	PCM/Compliance	No		13.2	13.2	<0.1	-	-	-
P_28	A2220 (Cophorne Rd) qualifying feature	529981	137761	PCM/Compliance	No		15.1	15.1	<0.1	-	-	-
P_29	A2220 (Cophorne Rd) 4m	529981	137760	PCM/Compliance	No		15.1	15.1	<0.1	-	-	-
P_30	A264 Cophorne Common Rd qualifying feature	531690	138895	PCM/Compliance	No		11.5	11.5	<0.1	-	-	-
P_31	A264 Cophorne Common Rd 4m	531689	138898	PCM/Compliance	No		11.1	11.1	<0.1	-	-	-
P_32	A2011 (Crawley Avenue) qualifying feature	527105	137809	PCM/Compliance	Yes	Hazelwick AQMA	16.5	16.5	<0.1	-	-	-
P_33	A2011 (Crawley Avenue) 4m	527104	137811	PCM/Compliance	Yes	Hazelwick AQMA	16.3	16.3	<0.1	-	-	-
P_34	A23 (London Rd) qualifying feature	526985	138122	PCM/Compliance	No		14.2	14.2	<0.1	-	-	-
P_35	Airport Way qualifying feature	528025	141857	PCM/Compliance	No		19.3	19.3	<0.1	-	-	-
P_36	Airport Way 4m	528033	141888	PCM/Compliance	No		22.9	22.9	<0.1	-	-	-
P_37	A23 (London Rd) qualifying feature	527684	142233	PCM/Compliance	No		12.8	12.8	<0.1	-	-	-
P_38	A23 (London Rd) 4m	527714	142260	PCM/Compliance	No		14.4	14.4	<0.1	-	-	-
P_39	A23 (Brighton Rd) qualifying feature	527953	142989	PCM/Compliance	No		13.2	13.2	<0.1	-	-	-
P_40	A23 (Bonehurst Rd) qualifying feature	528451	144252	PCM/Compliance	No		11.6	11.6	<0.1	-	-	-
P_41	A23 (Bonehurst Rd) 4m	528452	144252	PCM/Compliance	No		11.5	11.5	<0.1	-	-	-
P_42	A25 (Cromwell Rd) qualifying feature	527837	150475	PCM/Compliance	Yes	AQMA No.12	15.0	15.0	<0.1	-	-	-

ID	Name	X	Y	Type	In AQMA?	AQMA Title	2038 Annual mean PM ₁₀ concentration (µg/m ³)			Change Relative to Air Quality Standard (%)	Impact	Significance
							Without Project	With Project	Change			
P_43	A25 (Cromwell Rd) 4m	527837	150472	PCM/Compliance	Yes	AQMA No.12	14.9	14.9	<0.1	-	-	-
P_44	A25 (West St) qualifying feature	524783	150421	PCM/Compliance	Yes	AQMA No. 9	11.9	11.9	<0.1	-	-	-
P_45	A25 (West St) 4m	524784	150425	PCM/Compliance	Yes	AQMA No. 9	11.6	11.6	<0.1	-	-	-
P_46	A25 (High St) qualifying feature	525150	150259	PCM/Compliance	Yes	AQMA No. 9	14.0	14.0	<0.1	-	-	-
P_47	A25 (High St) 4m	525150	150262	PCM/Compliance	Yes	AQMA No. 9	13.7	13.7	<0.1	-	-	-
P_48	A25 (London Rd) qualifying feature	525094	150365	PCM/Compliance	Yes	AQMA No. 9	13.5	13.5	<0.1	-	-	-
P_49	A25 (London Rd) 4m	525095	150365	PCM/Compliance	Yes	AQMA No. 9	13.5	13.5	<0.1	-	-	-
P_50	A217 (Bell St) 4m	525380	150208	PCM/Compliance	Yes	AQMA No. 9	13.7	13.7	<0.1	-	-	-
P_51	A217 (Bell St) qualifying feature	525377	150207	PCM/Compliance	Yes	AQMA No. 9	13.9	13.9	<0.1	-	-	-
P_52	A217 (Reigate Hill) qualifying feature	525407	151027	PCM/Compliance	Yes	AQMA No.11	12.6	12.6	<0.1	-	-	-
P_53	A217 (Reigate Hill) 4m	525408	151027	PCM/Compliance	Yes	AQMA No.11	12.5	12.5	<0.1	-	-	-
P_54	A23 London Rd S qualifying feature	528995	153118	PCM/Compliance	Yes	AQMA No.10	14.3	14.3	<0.1	-	-	-
P_55	A23 London Rd S 4m	528996	153117	PCM/Compliance	Yes	AQMA No.10	14.2	14.2	<0.1	-	-	-
P_56	A22 (Godstone Rd) qualifying feature and 4m	533248	159677	PCM/Compliance	Yes	Croydon AQMA	12.6	12.6	<0.1	-	-	-
P_57	A22 (Godstone Rd) qualifying feature	531564	161213	PCM/Compliance	Yes	Croydon AQMA	15.1	15.1	<0.1	-	-	-
P_58	A22 (Godstone Rd) 4m	531565	161214	PCM/Compliance	Yes	Croydon AQMA	15.2	15.2	<0.1	-	-	-
P_59	A23 (Brighton Rd) qualifying feature	530970	161151	PCM/Compliance	Yes	Croydon AQMA	15.5	15.5	<0.1	-	-	-
P_60	A23 (Brighton Rd) 4m	530971	161150	PCM/Compliance	Yes	Croydon AQMA	15.3	15.3	<0.1	-	-	-
P_61	A23 (Brighton Rd) qualifying feature	529408	158407	PCM/Compliance	Yes	Croydon AQMA	13.4	13.4	<0.1	-	-	-
P_62	A23 (Brighton Rd) 4m	529406	158407	PCM/Compliance	Yes	Croydon AQMA	13.7	13.7	<0.1	-	-	-
P_63	A23 (Farthing Way) qualifying feature	529742	159008	PCM/Compliance	Yes	Croydon AQMA	14.3	14.3	<0.1	-	-	-
P_64	A23 (Farthing Way) 4m	529743	159007	PCM/Compliance	Yes	Croydon AQMA	14.0	14.0	<0.1	-	-	-
P_65	A237 Woodcote Grove Rd QF	529837	160613	PCM/Compliance	Yes	Croydon AQMA	13.5	13.5	<0.1	-	-	-
P_66	A212 (Coombe Lane) qualifying feature	535385	164022	PCM/Compliance	Yes	Croydon AQMA	14.2	14.2	<0.1	-	-	-
P_67	A212 (Coombe Lane) 4m	535385	164021	PCM/Compliance	Yes	Croydon AQMA	14.3	14.3	<0.1	-	-	-
P_68	A212 (Coombe Lane) qualifying feature	532725	164827	PCM/Compliance	Yes	Croydon AQMA	19.5	19.5	<0.1	-	-	-
P_69	A212 (Coombe Lane) 4m	532724	164825	PCM/Compliance	Yes	Croydon AQMA	19.2	19.2	<0.1	-	-	-
P_70	A212 (Coombe Lane) 4m	532494	164888	PCM/Compliance	Yes	Croydon AQMA	19.3	19.3	<0.1	-	-	-
P_71	A212 (Coombe Lane) qualifying feature	532494	164884	PCM/Compliance	Yes	Croydon AQMA	19.5	19.5	<0.1	-	-	-
P_72	A236 (Southbridge Rd) 4m	532325	164730	PCM/Compliance	Yes	Croydon AQMA	19.2	19.2	<0.1	-	-	-
P_73	A2336 (Southbridge Rd) qualifying feature	532323	164728	PCM/Compliance	Yes	Croydon AQMA	19.4	19.4	<0.1	-	-	-
P_74	A235 (Brighton Rd) qualifying feature	532560	163513	PCM/Compliance	Yes	Croydon AQMA	18.0	18.0	<0.1	-	-	-
P_75	A235 (Brighton Rd) 4m	532561	163513	PCM/Compliance	Yes	Croydon AQMA	17.8	17.8	<0.1	-	-	-
P_76	A23 (Purley Way) qualifying feature	531189	163953	PCM/Compliance	Yes	Croydon AQMA	17.5	17.5	<0.1	-	-	-
P_77	A23 (Purley Way) 4m	531191	163953	PCM/Compliance	Yes	Croydon AQMA	17.3	17.3	<0.1	-	-	-
P_78	A2022 Little Woodcote Ln qualifying feature	529114	161580	PCM/Compliance	Yes	Sutton AQMA	13.4	13.4	<0.1	-	-	-
P_79	A2022 Little Woodcote Ln 4m	529115	161577	PCM/Compliance	Yes	Sutton AQMA	13.2	13.2	<0.1	-	-	-

ID	Name	X	Y	Type	In AQMA?	AQMA Title	2038 Annual mean PM ₁₀ concentration (µg/m ³)			Change Relative to Air Quality Standard (%)	Impact	Significance
							Without Project	With Project	Change			
P_80	A2022 (Foxley Lane) 4m	529544	161835	PCM/Compliance	Yes	Croydon AQMA	13.3	13.3	<0.1	-	-	-
P_81	A2022 (Foxley Lane) qualifying feature	529543	161836	PCM/Compliance	Yes	Croydon AQMA	13.5	13.5	<0.1	-	-	-
P_82	A237 (Woodcote Road) qualifying feature	529017	163375	PCM/Compliance	Yes	Sutton AQMA	17.2	17.2	<0.1	-	-	-
P_83	A237 (Woodcote Road) 4m	529018	163375	PCM/Compliance	Yes	Sutton AQMA	17.1	17.1	<0.1	-	-	-
P_84	A237 (London Road) qualifying feature	528448	166248	PCM/Compliance	Yes	Sutton AQMA	18.4	18.4	<0.1	-	-	-
P_85	A237 (London Road) 4m	528450	166249	PCM/Compliance	Yes	Sutton AQMA	18.2	18.2	<0.1	-	-	-
P_86	A23 (Purley Way) qualifying feature	530939	165948	PCM/Compliance	Yes	Croydon AQMA	21.0	21.0	<0.1	-	-	-
P_87	A23 (Purley Way) 4m	530941	165948	PCM/Compliance	Yes	Croydon AQMA	20.8	20.8	<0.1	-	-	-
P_88	A236 (Mitcham Road) 4m	531520	166225	PCM/Compliance	Yes	Croydon AQMA	23.2	23.2	<0.1	-	-	-
P_89	A236 (Mitcham Road) qualifying feature	531517	166223	PCM/Compliance	Yes	Croydon AQMA	23.6	23.6	<0.1	-	-	-
P_90	A23 (Thornton Road) 4m	530850	167157	PCM/Compliance	Yes	Croydon AQMA	21.0	21.0	<0.1	-	-	-
P_91	A23 (Thornton Road) qualifying feature	530849	167157	PCM/Compliance	Yes	Croydon AQMA	21.0	21.0	<0.1	-	-	-
P_92	A235 (London Road) qualifying feature	531439	167422	PCM/Compliance	Yes	Croydon AQMA	22.6	22.6	<0.1	-	-	-
P_93	A235 (London Road) 4m	531441	167423	PCM/Compliance	Yes	Croydon AQMA	22.5	22.5	<0.1	-	-	-
P_94	A23 (London Road) 4m	531168	168211	PCM/Compliance	Yes	Croydon AQMA	21.3	21.3	<0.1	-	-	-
P_95	A23 (London Road) qualifying feature	531167	168210	PCM/Compliance	Yes	Croydon AQMA	21.5	21.5	<0.1	-	-	-
P_96	Whitehorse Road 4m	532686	167508	PCM/Compliance	Yes	Croydon AQMA	21.5	21.5	<0.1	-	-	-
P_97	A213 (Selhurst Road) qualifying feature	533289	167907	PCM/Compliance	Yes	Croydon AQMA	20.1	20.1	<0.1	-	-	-
P_98	A213 (Selhurst Road) 4m	533290	167906	PCM/Compliance	Yes	Croydon AQMA	19.9	19.9	<0.1	-	-	-
P_99	Windmill Road 4m	532127	166768	PCM/Compliance	Yes	Croydon AQMA	21.8	21.8	<0.1	-	-	-
P_100	Windmill Road qualifying feature	532126	166770	PCM/Compliance	Yes	Croydon AQMA	22.0	22.0	<0.1	-	-	-
P_101	A212 (Whitehorse Road) qualifying feature	532497	166842	PCM/Compliance	Yes	Croydon AQMA	22.4	22.4	<0.1	-	-	-
P_102	A212 (Whitehorse Road) 4m	532495	166842	PCM/Compliance	Yes	Croydon AQMA	22.6	22.6	<0.1	-	-	-
P_103	A222 Saint James Road qualifying feature	532138	166660	PCM/Compliance	Yes	Croydon AQMA	21.9	21.9	<0.1	-	-	-
P_104	A222 Saint James Road 4m	532139	166663	PCM/Compliance	Yes	Croydon AQMA	21.8	21.8	<0.1	-	-	-
P_105	A213 Saint James's Road qualifying feature	531915	166645	PCM/Compliance	Yes	Croydon AQMA	22.3	22.3	<0.1	-	-	-
P_106	A213 Saint James's Road 4m	531916	166643	PCM/Compliance	Yes	Croydon AQMA	22.1	22.1	<0.1	-	-	-
P_107	A236 (Mitcham Road) qualifying feature	531208	166547	PCM/Compliance	Yes	Croydon AQMA	23.1	23.1	<0.1	-	-	-
P_108	A236 (Mitcham Road) 4m	531209	166549	PCM/Compliance	Yes	Croydon AQMA	22.9	22.9	<0.1	-	-	-
P_109	A212 (Wellesley Road) qualifying feature	532453	165886	PCM/Compliance	Yes	Croydon AQMA	26.1	26.1	<0.1	-	-	-
P_110	A212 (Wellesley Road) 4m	532454	165887	PCM/Compliance	Yes	Croydon AQMA	26.0	26.0	<0.1	-	-	-
P_111	A323 Duppas Hill Road 4m	531356	164916	PCM/Compliance	Yes	Croydon AQMA	19.1	19.1	<0.1	-	-	-
P_112	A323 Duppas Hill Road qualifying feature	531355	164919	PCM/Compliance	Yes	Croydon AQMA	19.5	19.5	<0.1	-	-	-
P_113	A232 The Croydon Flyover qualifying feature	532168	165096	PCM/Compliance	Yes	Croydon AQMA	25.9	25.9	<0.1	-	-	-
P_114	A232 The Croydon Flyover 4m	532167	165096	PCM/Compliance	Yes	Croydon AQMA	25.9	25.9	<0.1	-	-	-
P_115	Croydon Road qualifying feature	530924	164844	PCM/Compliance	Yes	Croydon AQMA	18.5	18.5	<0.1	-	-	-
P_116	Croydon Road 4m	530924	164842	PCM/Compliance	Yes	Croydon AQMA	18.3	18.3	<0.1	-	-	-

ID	Name	X	Y	Type	In AQMA?	AQMA Title	2038 Annual mean PM ₁₀ concentration (µg/m ³)			Change Relative to Air Quality Standard (%)	Impact	Significance
							Without Project	With Project	Change			
P_117	Croydon Road qualifying feature	530388	164829	PCM/Compliance	Yes	Sutton AQMA	18.2	18.2	<0.1	-	-	-
P_118	Croydon Road 4m	530388	164827	PCM/Compliance	Yes	Sutton AQMA	18.0	18.0	<0.1	-	-	-
P_119	Barclay Road qualifying feature	532688	165350	PCM/Compliance	Yes	Croydon AQMA	25.8	25.8	<0.1	-	-	-
P_120	Barclay Road 4m	532689	165347	PCM/Compliance	Yes	Croydon AQMA	25.6	25.6	<0.1	-	-	-
P_121	A232 (Chepstow Road) qualifying feature	533521	165515	PCM/Compliance	Yes	Croydon AQMA	20.7	20.7	<0.1	-	-	-
P_122	A232 (Chepstow Road) 4m	533520	165517	PCM/Compliance	Yes	Croydon AQMA	20.3	20.3	<0.1	-	-	-
P_123	Addiscombe Road qualifying feature	533814	165760	PCM/Compliance	Yes	Croydon AQMA	19.9	19.9	<0.1	-	-	-
P_124	Addiscombe Road 4m	533814	165757	PCM/Compliance	Yes	Croydon AQMA	19.5	19.5	<0.1	-	-	-
P_125	A232 (Shirley Road) qualifying feature	535234	165859	PCM/Compliance	Yes	Croydon AQMA	17.0	17.0	<0.1	-	-	-
P_126	A232 (Shirley Road) 4m	535236	165861	PCM/Compliance	Yes	Croydon AQMA	16.8	16.8	<0.1	-	-	-
P_127	A232 (Wickham Road) qualifying feature	535908	165781	PCM/Compliance	Yes	Croydon AQMA	17.5	17.5	<0.1	-	-	-
P_128	A232 (Wickham Road) 4m	535907	165784	PCM/Compliance	Yes	Croydon AQMA	16.9	16.9	<0.1	-	-	-
P_129	A215 (Shirley Road) qualifying feature	534957	166269	PCM/Compliance	Yes	Croydon AQMA	19.6	19.6	<0.1	-	-	-
P_130	A215 (Shirley Road) 4m	534958	166270	PCM/Compliance	Yes	Croydon AQMA	19.5	19.5	<0.1	-	-	-
P_131	A222 Lower Addiscombe Road qualifying feature	534355	166442	PCM/Compliance	Yes	Croydon AQMA	18.5	18.5	<0.1	-	-	-
P_132	A222 Lower Addiscombe Road 4m	534356	166441	PCM/Compliance	Yes	Croydon AQMA	18.4	18.4	<0.1	-	-	-
P_133	A222 Lower Addiscombe Road qualifying feature	534821	166851	PCM/Compliance	Yes	Croydon AQMA	19.0	19.0	<0.1	-	-	-
P_134	A222 Lower Addiscombe Road 4m	534821	166850	PCM/Compliance	Yes	Croydon AQMA	18.9	18.9	<0.1	-	-	-
P_135	A215 (Spring Lane) qualifying feature	534858	167039	PCM/Compliance	Yes	Croydon AQMA	20.2	20.2	<0.1	-	-	-
P_136	A215 (Spring Lane) 4m	534859	167040	PCM/Compliance	Yes	Croydon AQMA	20.1	20.1	<0.1	-	-	-
P_137	A222 (Long Lane) qualifying feature	535231	167283	PCM/Compliance	Yes	Croydon AQMA	17.9	17.9	<0.1	-	-	-
P_138	A222 (Long Lane) 4m	535232	167282	PCM/Compliance	Yes	Croydon AQMA	17.8	17.8	<0.1	-	-	-
P_139	A215 (Portland Road) qualifying feature	534583	167857	PCM/Compliance	Yes	Croydon AQMA	20.3	20.3	<0.1	-	-	-
P_140	A215 (Portland Road) 4m	534584	167857	PCM/Compliance	Yes	Croydon AQMA	20.2	20.2	<0.1	-	-	-
P_141	A222 (Saint James) qualifying feature	532672	166493	PCM/Compliance	Yes	Croydon AQMA	22.0	22.0	<0.1	-	-	-
P_142	A222 (Saint James) 4m	532670	166491	PCM/Compliance	Yes	Croydon AQMA	21.9	21.9	<0.1	-	-	-
P_144	A217 (Belmont Rise) qualifying feature	525158	162156	PCM/Compliance	Yes	Sutton AQMA	17.0	17.0	<0.1	-	-	-
P_145	A217 (Belmont Rise) 4m	525160	162156	PCM/Compliance	Yes	Sutton AQMA	16.7	16.7	<0.1	-	-	-
P_146	A232 (Ewell Road) qualifying feature	524109	163557	PCM/Compliance	Yes	Sutton AQMA	15.9	15.9	<0.1	-	-	-
P_147	A232 (Ewell Road) 4m	524109	163555	PCM/Compliance	Yes	Sutton AQMA	15.8	15.8	<0.1	-	-	-
P_148	A232 (High Street) qualifying feature	524384	163617	PCM/Compliance	Yes	Sutton AQMA	16.5	16.5	<0.1	-	-	-
P_149	A232 (High Street) 4m	524385	163616	PCM/Compliance	Yes	Sutton AQMA	16.4	16.4	<0.1	-	-	-
P_150	A2043 (Malden Road) qualifying feature	524218	163835	PCM/Compliance	Yes	Sutton AQMA	17.0	17.0	<0.1	-	-	-
P_151	A2043 (Malden Road) 4m	524221	163837	PCM/Compliance	Yes	Sutton AQMA	16.7	16.7	<0.1	-	-	-
P_152	A232 (Cheam Road) qualifying feature	524781	163774	PCM/Compliance	Yes	Sutton AQMA	16.3	16.3	<0.1	-	-	-
P_153	A232 (Cheam Road) 4m	524782	163772	PCM/Compliance	Yes	Sutton AQMA	16.1	16.1	<0.1	-	-	-
P_154	A217 Saint Dunstain's Hill qualifying feature	524565	164822	PCM/Compliance	Yes	Sutton AQMA	18.2	18.2	<0.1	-	-	-

ID	Name	X	Y	Type	In AQMA?	AQMA Title	2038 Annual mean PM ₁₀ concentration (µg/m ³)			Change Relative to Air Quality Standard (%)	Impact	Significance
							Without Project	With Project	Change			
P_155	A217 Saint Dunstain's Hill 4m	524568	164821	PCM/Compliance	Yes	Sutton AQMA	17.7	17.7	<0.1	-	-	-
P_156	A24 (Stonecot Hill) qualifying feature	524280	166322	PCM/Compliance	Yes	Sutton AQMA	19.4	19.4	<0.1	-	-	-
P_157	A24 (Stonecot Hill) 4m	524283	166321	PCM/Compliance	Yes	Sutton AQMA	19.0	19.0	<0.1	-	-	-
P_158	A2043 Cheam Common Road qualifying feature	522912	165518	PCM/Compliance	Yes	Sutton AQMA	18.2	18.2	<0.1	-	-	-
P_159	A2043 Cheam Common Road 4m	522909	165516	PCM/Compliance	Yes	Sutton AQMA	17.8	17.8	<0.1	-	-	-
P_160	Malden Road qualifying feature	522053	166229	PCM/Compliance	Yes	Kingston upon Thames AQMA	18.3	18.3	<0.1	-	-	-
P_161	Malden Road 4m	522051	166227	PCM/Compliance	Yes	Kingston upon Thames AQMA	18.0	18.0	<0.1	-	-	-
P_162	A232 (Cheam Road) qualifying feature	523853	162710	PCM/Compliance	Yes	Sutton AQMA	14.4	14.4	<0.1	-	-	-
P_163	A232 (Cheam Road) 4m	523855	162709	PCM/Compliance	Yes	Sutton AQMA	14.3	14.3	<0.1	-	-	-
P_164	A23 (Airport Way) qualifying feature	528594	141695	PCM/Compliance	No		20.1	20.1	<0.1	-	-	-
P_165	A23 (Airport Way) 4m	528588	141668	PCM/Compliance	No		22.9	22.9	<0.1	-	-	-
P_166	A263 Copthorne Common Road qualifying feature	532767	139265	PCM/Compliance	No		10.6	10.6	<0.1	-	-	-
P_167	Northgate avenue qualifying feature	527848	137396	PCM/Compliance	Yes	Hazelwick AQMA	15.7	15.7	<0.1	-	-	-
P_168	A263 Copthorne Common Road 4m	532767	139264	PCM/Compliance	No		10.7	10.7	<0.1	-	-	-
P_169	A2220 (Station Way) qualifying feature	527154	136369	PCM/Compliance	No		13.1	13.1	<0.1	-	-	-
P_170	A2220 (Station Way) 4m	527155	136366	PCM/Compliance	No		13.0	13.0	<0.1	-	-	-
P_171	Peglar Way qualifying feature	526647	136720	PCM/Compliance	No		13.7	13.7	<0.1	-	-	-
P_172	Peglar Way 4m	526644	136720	PCM/Compliance	No		13.5	13.5	<0.1	-	-	-
P_173	A2220 Haslett Ave E 4m	527813	136573	PCM/Compliance	No		13.1	13.1	<0.1	-	-	-
P_174	A23 (London Rd) 4m	526987	138122	PCM/Compliance	No		14.1	14.1	<0.1	-	-	-
P_175	A23 (Brighton Rd) 4m	527953	142989	PCM/Compliance	No		13.2	13.2	<0.1	-	-	-
P_176	Northgate Avenue 4m	527849	137395	PCM/Compliance	Yes	Hazelwick AQMA	15.6	15.6	<0.1	-	-	-
P_177	A23 (London Rd) qualifying feature	527952	142197	PCM/Compliance	Yes	AQMA No.3	12.5	12.5	<0.1	-	-	-
P_178	A23 (London Rd) 4m	527905	142138	PCM/Compliance	Yes	AQMA No.3	14.3	14.3	<0.1	-	-	-
P_179	A2022 Little Woodcote Lane qualifying feature	529229	161620	PCM/Compliance	Yes	Croydon AQMA	13.3	13.3	<0.1	-	-	-
P_180	A2022 Little Woodcote Lane 4m	529230	161619	PCM/Compliance	Yes	Croydon AQMA	13.2	13.2	<0.1	-	-	-
P_181	A212 (Wellesley Road) qualifying feature and 4m	532374	166396	PCM/Compliance	Yes	Croydon AQMA	22.7	22.7	<0.1	-	-	-

Table 2.3: Predicted Annual Mean PM_{2.5} Concentrations (µg/m³) and Impacts at Human Receptors for the 2038 Assessment Year

ID	Name	X	Y	Type	In AQMA?	AQMA Title	2038 Annual mean PM _{2.5} concentration (µg/m ³)			Change Relative to Air Quality Standard of 12 µg/m ³ (%)	Impact	Significance
							Without Project	With Project	Change			
CD_1	WSCC/029/21	525429	137149	Committed Development	No		9.7	9.7	<0.1	<1	Negligible	Not significant

ID	Name	X	Y	Type	In AQMA?	AQMA Title	2038 Annual mean PM2.5 concentration (µg/m³)			Change Relative to Air Quality Standard of 12 µg/m³ (%)	Impact	Significance
							Without Project	With Project	Change			
CD_2	2020/0034	527090	144525	Committed Development	No		9.0	9.0	<0.1	<1	Negligible	Not significant
CD_3	2020/0015	525944	144597	Committed Development	No		8.5	8.5	<0.1	<1	Negligible	Not significant
CD_4	CR/2018/0433/FUL	526960	138980	Committed Development	No		9.7	9.7	<0.1	<1	Negligible	Not significant
CD_5	CR/2015/0718/ARM	529495	139377	Committed Development	No		8.7	8.7	<0.1	<1	Negligible	Not significant
CD_6	CR/2019/0545	530508	141924	Committed Development	No		10.2	10.3	0.1	1	Negligible	Not significant
CD_7	CR/2016/0662/FUL	526871	136849	Committed Development	No		10.2	10.2	<0.1	<1	Negligible	Not significant
CD_8	CR/2017/0997/OUT	527192	136870	Committed Development	No		9.9	9.9	<0.1	<1	Negligible	Not significant
CD_9	CR/2020/0254/PA3	526912	136392	Committed Development	No		10.1	10.1	<0.1	<1	Negligible	Not significant
CD_10	CR/2018/0139/FUL	527192	136870	Committed Development	No		9.9	9.9	<0.1	<1	Negligible	Not significant
CD_11	CR/2018/0172/FUL	528592	139315	Committed Development	No		8.7	8.7	<0.1	<1	Negligible	Not significant
CD_12	CR/2017/0596/FUL	528593	139305	Committed Development	No		8.7	8.7	<0.1	<1	Negligible	Not significant
CD_13	CR/2022/0187/FUL	527142	138918	Committed Development	No		9.3	9.3	<0.1	<1	Negligible	Not significant
CD_14	CR/2021/0248/FUL	527631	138941	Committed Development	No		9.2	9.2	<0.1	<1	Negligible	Not significant
CD_15	CR/2019/0322/FUL	525178	138312	Committed Development	No		9.0	9.0	<0.1	<1	Negligible	Not significant
CD_16	CR/2016/0997/FUL	528313	138674	Committed Development	No		9.7	9.7	<0.1	<1	Negligible	Not significant
CD_17	CR/2019/0487/FUL	525290	138288	Committed Development	No		9.0	9.0	<0.1	<1	Negligible	Not significant
CD_18	CR/2020/0719/FUL	528066	138311	Committed Development	Yes	Hazelwick AQMA	9.5	9.6	0.1	1	Negligible	Not significant
CD_19	CR/2021/0174/FUL	527645	138377	Committed Development	No		9.3	9.3	<0.1	<1	Negligible	Not significant
CD_20	CR/2021/0249/FUL	527568	138178	Committed Development	No		9.2	9.2	<0.1	<1	Negligible	Not significant
CD_21	CR/2020/0220/FUL	528307	138432	Committed Development	No		9.4	9.4	<0.1	<1	Negligible	Not significant
CD_22	CR/2018/0110/PA3	528659	137439	Committed Development	Yes	Hazelwick AQMA	10.3	10.3	<0.1	<1	Negligible	Not significant
CD_23	CR/2021/0455/PA3	528637	137044	Committed Development	Yes	Hazelwick AQMA (extension)	10.5	10.6	0.1	1	Negligible	Not significant
CD_24	CR/2017/0522/PA3	526918	137217	Committed Development	No		10.7	10.7	<0.1	<1	Negligible	Not significant
CD_25	CR/2017/0997/OUT	527192	136870	Committed Development	No		9.9	9.9	<0.1	<1	Negligible	Not significant
CD_26	CR/2017/0564/FUL	527761	136758	Committed Development	No		9.9	9.9	<0.1	<1	Negligible	Not significant
CD_27	CR/2017/0882/PA3	528311	136555	Committed Development	No		9.7	9.7	<0.1	<1	Negligible	Not significant
CD_28	CR/2019/0403/FUL	527368	136775	Committed Development	No		9.9	9.9	<0.1	<1	Negligible	Not significant
CD_29	CR/2018/3002/EIA	527342	136438	Committed Development	No		9.9	9.9	<0.1	<1	Negligible	Not significant
CD_30	CR/2020/0646/PA3	526912	136392	Committed Development	No		10.1	10.1	<0.1	<1	Negligible	Not significant
CD_31	CR/2017/0479/PA3	526912	136392	Committed Development	No		10.1	10.1	<0.1	<1	Negligible	Not significant
CD_32	CR/2016/1053/FUL	525966	136027	Committed Development	No		9.8	9.8	<0.1	<1	Negligible	Not significant
CD_33	CR/2020/0274/FUL	526250	137355	Committed Development	No		10.1	10.1	<0.1	<1	Negligible	Not significant
CD_34	CR/2021/0308/ARM	526766	136029	Committed Development	No		10.0	10.0	<0.1	<1	Negligible	Not significant
CD_35	CR/2020/0155/FUL	530132	135825	Committed Development	No		9.6	9.6	<0.1	<1	Negligible	Not significant
CD_36	CR/2022/0046/FUL	529771	139251	Committed Development	No		9.0	9.0	<0.1	<1	Negligible	Not significant
CD_37	CR/2021/0581/PA3	530350	141159	Committed Development	No		10.0	10.1	0.1	1	Negligible	Not significant
CD_38	CR/2017/0921/FUL	526918	137217	Committed Development	No		10.7	10.7	<0.1	<1	Negligible	Not significant

ID	Name	X	Y	Type	In AQMA?	AQMA Title	2038 Annual mean PM2.5 concentration (µg/m³)			Change Relative to Air Quality Standard of 12 µg/m³ (%)	Impact	Significance
							Without Project	With Project	Change			
CD_39	CR/2021/0685/OUT	529698	139747	Committed Development	No		9.0	9.0	<0.1	<1	Negligible	Not significant
CD_40	CR/2021/0611/FUL	526441	136397	Committed Development	No		10.1	10.1	<0.1	<1	Negligible	Not significant
CD_41	19/00062/F	528835	143452	Committed Development	No		9.7	9.7	<0.1	<1	Negligible	Not significant
CD_42	18/01180/F	528519	145141	Committed Development	No		9.0	9.0	<0.1	<1	Negligible	Not significant
CD_43	18/01158/F	527857	150465	Committed Development	Yes	AQMA No.12	10.0	10.0	<0.1	<1	Negligible	Not significant
CD_44	21/01193/PAP30	525416	150875	Committed Development	Yes	AQMA No.11	9.8	9.8	<0.1	<1	Negligible	Not significant
CD_45	20/00864/S73	527448	152967	Committed Development	No		9.3	9.3	<0.1	<1	Negligible	Not significant
CD_46	20/01880/CONLA	526875	142098	Committed Development	No		9.0	9.0	<0.1	<1	Negligible	Not significant
CD_47	20/01923/HHOLD	527882	142306	Committed Development	Yes	AQMA No.3	9.5	9.6	0.1	1	Negligible	Not significant
CD_48	20/02034/F	527837	142872	Committed Development	Yes	AQMA No.3	9.8	9.8	<0.1	<1	Negligible	Not significant
CD_49	20/01199/S73	528064	142810	Committed Development	No		9.6	9.6	<0.1	<1	Negligible	Not significant
CD_50	19/01931/S73	527976	142924	Committed Development	No		9.4	9.4	<0.1	<1	Negligible	Not significant
CD_51	21/00020/CU	530723	142426	Committed Development	No		9.9	9.9	<0.1	<1	Negligible	Not significant
CD_52	20/02770/F	528220	143608	Committed Development	No		10.0	10.0	<0.1	<1	Negligible	Not significant
CD_53	20/00862/PAP30	528519	143063	Committed Development	No		10.2	10.2	<0.1	<1	Negligible	Not significant
CD_54	20/01125/S73	530508	141924	Committed Development	No		10.2	10.3	0.1	1	Negligible	Not significant
CD_55	22/00181/F	529018	143072	Committed Development	No		9.5	9.5	<0.1	<1	Negligible	Not significant
CD_56	21/00501/F	528626	143149	Committed Development	No		9.9	9.9	<0.1	<1	Negligible	Not significant
CD_57	21/01975/PAP30	528698	143170	Committed Development	No		9.8	9.8	<0.1	<1	Negligible	Not significant
CD_58	21/02101/F	529018	143072	Committed Development	No		9.5	9.5	<0.1	<1	Negligible	Not significant
CD_59	19/00986/F	527346	144779	Committed Development	No		9.2	9.2	<0.1	<1	Negligible	Not significant
CD_60	21/00224/CLE	528732	142722	Committed Development	No		9.6	9.6	<0.1	<1	Negligible	Not significant
CD_61	22/00724/F	529074	143275	Committed Development	No		9.4	9.5	0.1	1	Negligible	Not significant
CD_62	19/02199/S73	528519	145141	Committed Development	No		9.0	9.0	<0.1	<1	Negligible	Not significant
CD_63	20/00548/CON	525944	144597	Committed Development	No		8.5	8.5	<0.1	<1	Negligible	Not significant
CD_64	21/03303/F	528497	145190	Committed Development	No		9.0	9.0	<0.1	<1	Negligible	Not significant
CD_65	21/02059/AGD	527410	145502	Committed Development	No		8.7	8.7	<0.1	<1	Negligible	Not significant
CD_66	20/02386/AGD	525944	144597	Committed Development	No		8.5	8.5	<0.1	<1	Negligible	Not significant
CD_67	22/01400/F	528039	143251	Committed Development	No		10.0	10.0	<0.1	<1	Negligible	Not significant
CD_68	22/01247/S73	528392	143061	Committed Development	No		10.0	10.0	<0.1	<1	Negligible	Not significant
CD_69	22/00849/F	525728	143555	Committed Development	No		8.6	8.6	<0.1	<1	Negligible	Not significant
CD_70	22/00877/F	525453	150128	Committed Development	No		9.8	9.8	<0.1	<1	Negligible	Not significant
CD_71	22/00695/S73	530403	153030	Committed Development	No		10.8	10.8	<0.1	<1	Negligible	Not significant
CD_72	22/01816/F	528684	143300	Committed Development	No		9.8	9.8	<0.1	<1	Negligible	Not significant
CD_73	2020/1099	530680	141453	Committed Development	No		10.0	10.0	<0.1	<1	Negligible	Not significant
CD_74	2020/2297	531774	142808	Committed Development	No		8.9	8.9	<0.1	<1	Negligible	Not significant
CD_75	2020/1782	530568	140653	Committed Development	No		9.8	9.8	<0.1	<1	Negligible	Not significant

ID	Name	X	Y	Type	In AQMA?	AQMA Title	2038 Annual mean PM2.5 concentration (µg/m³)			Change Relative to Air Quality Standard of 12 µg/m³ (%)	Impact	Significance
							Without Project	With Project	Change			
CD_76	2019/548/EIA	531214	143209	Committed Development	No		9.5	9.5	<0.1	<1	Negligible	Not significant
CD_77	2018/806	530343	141791	Committed Development	No		10.2	10.4	0.2	2	Negligible	Not significant
CD_78	2018/2567	531045	143264	Committed Development	No		10.0	10.0	<0.1	<1	Negligible	Not significant
CD_79	2021/975	531161	143499	Committed Development	No		9.6	9.6	<0.1	<1	Negligible	Not significant
CD_80	2019/169	532240	140294	Committed Development	No		8.7	8.7	<0.1	<1	Negligible	Not significant
CD_81	2017/1782	532791	140734	Committed Development	No		8.7	8.7	<0.1	<1	Negligible	Not significant
CD_82	2022/718/N	533837	143783	Committed Development	No		8.6	8.6	<0.1	<1	Negligible	Not significant
CD_83	2019/13	531036	147889	Committed Development	No		9.9	10.0	0.1	1	Negligible	Not significant
CD_84	2019/868	530513	146183	Committed Development	No		9.5	9.5	<0.1	<1	Negligible	Not significant
CD_85	2018/2096	531432	153189	Committed Development	No		11.0	11.0	<0.1	<1	Negligible	Not significant
CD_86	2021/329	530705	139581	Committed Development	No		9.5	9.5	<0.1	<1	Negligible	Not significant
CD_87	DC/17/2481	523000	134622	Committed Development	No		9.8	9.8	<0.1	<1	Negligible	Not significant
CD_88	DC/10/1612	525188	139649	Committed Development	No		8.7	8.7	<0.1	<1	Negligible	Not significant
CD_89	DC/17/2481/OUT; DC/20/2223/REM;	525188	139649	Committed Development	No		8.7	8.7	<0.1	<1	Negligible	Not significant
CD_90	DC21/0890/PEPO	525188	139649	Committed Development	No		8.7	8.7	<0.1	<1	Negligible	Not significant
CD_91	DC/20/0380	524979	138838	Committed Development	No		8.4	8.4	<0.1	<1	Negligible	Not significant
CD_92	MO/2019/1326	523606	142986	Committed Development	No		8.3	8.3	<0.1	<1	Negligible	Not significant
CD_93	DM/21/0644	530705	139581	Committed Development	No		9.5	9.5	<0.1	<1	Negligible	Not significant
CD_94	DM/19/2758	532178	136395	Committed Development	No		8.3	8.3	<0.1	<1	Negligible	Not significant
CD_95	DM/21/0028	533534	139307	Committed Development	No		8.8	8.8	<0.1	<1	Negligible	Not significant
CD_96	DM/20/3808	532359	135899	Committed Development	No		8.4	8.4	<0.1	<1	Negligible	Not significant
CD_97	DM/20/2150	526179	133096	Committed Development	No		10.2	10.2	<0.1	<1	Negligible	Not significant
CD_98	DM/20/4562	526179	133096	Committed Development	No		10.2	10.2	<0.1	<1	Negligible	Not significant
CD_99	DM/18/0897	526091	130520	Committed Development	No		9.4	9.4	<0.1	<1	Negligible	Not significant
CD_100	DM/21/3805	530415	138790	Committed Development	No		10.2	10.2	<0.1	<1	Negligible	Not significant
CD_101	DM/19/4636	526674	133469	Committed Development	No		9.8	9.8	<0.1	<1	Negligible	Not significant
CD_102	Land at Steers Lane, Forge Wood	529375	139637	Committed Development	No		8.7	8.8	0.1	1	Negligible	Not significant
CD_103	Land to the south east of Heathy Farm, Balcombe Road	529795	138958	Committed Development	No		10.0	10.0	<0.1	<1	Negligible	Not significant
CD_104	Land East of London Road, Northgate	526977	137973	Committed Development	No		10.4	10.4	<0.1	<1	Negligible	Not significant
CD_105	Shaw House, Pegler Way	526663	136659	Committed Development	No		10.4	10.4	<0.1	<1	Negligible	Not significant
CD_106	Ambulance Station, Ifield Road	526251	137357	Committed Development	No		10.1	10.1	<0.1	<1	Negligible	Not significant
CD_107	96-102 North Road	528154	137672	Committed Development	Yes	Hazelwick AQMA	10.2	10.2	<0.1	<1	Negligible	Not significant
CD_108	Rear Gardens, Dingle Close/Ifield Road	525755	137049	Committed Development	No		9.7	9.7	<0.1	<1	Negligible	Not significant
CD_109	Ifield Community College, Ifield (125 dwellings)	525353	136895	Committed Development	No		9.7	9.7	<0.1	<1	Negligible	Not significant
CD_110	Rear Gardens, Snell Hatch/Ifield Road	525817	136851	Committed Development	No		9.7	9.7	<0.1	<1	Negligible	Not significant
CD_111	Land at Gales Place and West Way	528025	136974	Committed Development	No		9.7	9.7	<0.1	<1	Negligible	Not significant
CD_112	Southern Counties, West Green (218 dwellings, mixed use priority for residential)	526555	136650	Committed Development	No		10.2	10.2	<0.1	<1	Negligible	Not significant

ID	Name	X	Y	Type	In AQMA?	AQMA Title	2038 Annual mean PM2.5 concentration (µg/m³)			Change Relative to Air Quality Standard of 12 µg/m³ (%)	Impact	Significance
							Without Project	With Project	Change			
CD_113	15-29 Broadway Upper Floors, Northgate (57 dwellings)	526937	136601	Committed Development	No		10.1	10.1	<0.1	<1	Negligible	Not significant
CD_114	46-48 Goffs Park Road	526193	136089	Committed Development	No		10.2	10.2	<0.1	<1	Negligible	Not significant
CD_115	Land east of Balcombe Road/Street Hill, Pound Hill (developable) 15 dwellings	530065	136156	Committed Development	No		9.9	9.9	<0.1	<1	Negligible	Not significant
CD_116	Land North of the A264 at Junction 10 of M23	530417	138791	Committed Development	No		10.2	10.2	<0.1	<1	Negligible	Not significant
CD_117	Cedars (Former Crawley Forest School), Brighton Road, Pease Pottage	526066	132527	Committed Development	No		9.0	9.0	<0.1	<1	Negligible	Not significant
CD_118	Horley Police Station, 15 Massetts Road	528437	142923	Committed Development	Yes	AQMA No.3	9.5	9.5	<0.1	<1	Negligible	Not significant
CD_119	Telephone Exchange, Victoria Road South	528307	143044	Committed Development	No		9.8	9.8	<0.1	<1	Negligible	Not significant
CD_120	59-61 Brighton Road, Horley	528545	142953	Committed Development	No		9.5	9.5	<0.1	<1	Negligible	Not significant
CD_121	Land at Meath Green	527222	144199	Committed Development	No		9.1	9.1	<0.1	<1	Negligible	Not significant
CD_122	Former Chequers Hotel, Bonehurst Road	528409	144102	Committed Development	No		9.6	9.6	<0.1	<1	Negligible	Not significant
CD_123	Salfords Industrial Estate	528425	145893	Committed Development	No		8.8	8.8	<0.1	<1	Negligible	Not significant
CD_124	Perrywood Business Park	528831	146322	Committed Development	No		8.9	8.9	<0.1	<1	Negligible	Not significant
CD_125	Library and Pool House, Bancroft Road, Reigate, RH2 7RP	525465	150162	Committed Development	No		10.0	10.0	<0.1	<1	Negligible	Not significant
CD_126	Land adjacent to the Town Hall, Castlefield Road	525414	150376	Committed Development	No		9.7	9.7	<0.1	<1	Negligible	Not significant
CD_127	Land adjacent to the Town Hall, Castlefield Road, Reigate, RH2 0SH	525395	150459	Committed Development	No		9.7	9.7	<0.1	<1	Negligible	Not significant
CD_128	Wells Place Industrial Estate, Redhill	528827	152544	Committed Development	No		9.7	9.7	<0.1	<1	Negligible	Not significant
CD_129	Land at Plough Road and Redehall Road, Smallfield	532038	143032	Committed Development	No		8.8	8.8	<0.1	<1	Negligible	Not significant
CD_130	Chapel Road, Smallfield	531782	143381	Committed Development	No		9.3	9.3	<0.1	<1	Negligible	Not significant
CD_131	Woodlands Garage, Chapel Road, Smallfield	531786	143371	Committed Development	No		9.4	9.4	<0.1	<1	Negligible	Not significant
CD_132	DS43 Land adjacent to Three Acres, Hookwood	526662	142530	Committed Development	No		8.8	8.8	<0.1	<1	Negligible	Not significant
CD_133	DS44 Land south of Kennel Road, Hookwood	526572	142602	Committed Development	No		8.8	8.8	<0.1	<1	Negligible	Not significant
CD_134	DS56 Land at the Priest's House, Leigh	522504	146804	Committed Development	No		8.6	8.6	<0.1	<1	Negligible	Not significant
E_1	Turners Hill School	530048	136823	Education	No		10.0	10.0	<0.1	<1	Negligible	Not significant
E_2	Cranbrook Independent Nursery & Pre-School	530314	140556	Education	No		9.8	9.8	<0.1	<1	Negligible	Not significant
E_3	Western Road Primary School	525347	164169	Education	Yes	Sutton AQMA	10.5	10.5	<0.1	<1	Negligible	Not significant
E_4	Sutton Opportunity Group	528846	165124	Education	Yes	Sutton AQMA	10.4	10.4	<0.1	<1	Negligible	Not significant
E_5	Rainbow Day Nursery	502309	166648	Education	No		10.5	10.5	<0.1	<1	Negligible	Not significant
E_6	Options Skills	531207	161139	Education	Yes	Croydon AQMA	10.0	10.0	<0.1	<1	Negligible	Not significant
E_7	Christ Church C of E Primary School	531703	162048	Education	Yes	Croydon AQMA	10.7	10.7	<0.1	<1	Negligible	Not significant
E_8	Archbishop Tenison's Church of England High School, Croydon	533600	165095	Education	Yes	Croydon AQMA	10.5	10.5	<0.1	<1	Negligible	Not significant
E_9	Nursery and Preschool Croydon, Fennies Nursery	533907	165781	Education	Yes	Croydon AQMA	10.9	10.9	<0.1	<1	Negligible	Not significant
E_10	Harris Federation	532549	165700	Education	Yes	Croydon AQMA	12.2	12.2	<0.1	<1	Negligible	Not significant
E_11	Beckmead College	533617	168166	Education	Yes	Croydon AQMA	11.8	11.8	<0.1	<1	Negligible	Not significant
E_12	Croydon College	532813	165402	Education	Yes	Croydon AQMA	12.3	12.3	<0.1	<1	Negligible	Not significant
E_13	Brigh Horizons Coulsdon Day Nursery	529694	159634	Education	Yes	Croydon AQMA	9.7	9.7	<0.1	<1	Negligible	Not significant
E_14	Little Garden The Worcester Park Day Nursery & Pre-School	522362	165956	Education	Yes	Sutton AQMA	11.2	11.3	0.1	1	Negligible	Not significant

ID	Name	X	Y	Type	In AQMA?	AQMA Title	2038 Annual mean PM2.5 concentration (µg/m³)			Change Relative to Air Quality Standard of 12 µg/m³ (%)	Impact	Significance
							Without Project	With Project	Change			
E_15	The BRIT School	532834	167463	Education	Yes	Croydon AQMA	11.8	11.8	<0.1	<1	Negligible	Not significant
E_16	Reigate College	525492	150500	Education	No		9.6	9.6	<0.1	<1	Negligible	Not significant
E_17	Croydon College	532620	165509	Education	Yes	Croydon AQMA	11.8	11.8	<0.1	<1	Negligible	Not significant
E_18	Purley Nursery School	531368	161757	Education	Yes	Croydon AQMA	10.6	10.6	<0.1	<1	Negligible	Not significant
E_19	Sherwood Pre-School	532188	164484	Education	Yes	Croydon AQMA	10.7	10.7	<0.1	<1	Negligible	Not significant
E_20	Long Lane Primary School	534943	167114	Education	Yes	Croydon AQMA	11.8	11.8	<0.1	<1	Negligible	Not significant
E_21	South Way Junior School	536272	165191	Education	Yes	Croydon AQMA	9.7	9.7	<0.1	<1	Negligible	Not significant
E_22	Heathfield Academy	532571	164792	Education	Yes	Croydon AQMA	10.9	10.9	<0.1	<1	Negligible	Not significant
E_23	Stepping Stones Day Nursery	531231	167566	Education	Yes	Croydon AQMA	12.2	12.2	<0.1	<1	Negligible	Not significant
E_24	Westbury Tender Day Nursery	532779	167108	Education	Yes	Croydon AQMA	11.9	11.9	<0.1	<1	Negligible	Not significant
E_25	Junior VIPs Nursery	532168	166296	Education	Yes	Croydon AQMA	11.6	11.6	<0.1	<1	Negligible	Not significant
E_26	Oasis Academy Shirley Park Stroud Green Campus	535007	166992	Education	Yes	Croydon AQMA	10.2	10.2	<0.1	<1	Negligible	Not significant
E_27	Bramley Bank Short Stay School	532572	163206	Education	Yes	Croydon AQMA	10.6	10.6	<0.1	<1	Negligible	Not significant
E_28	Ivy League Nursery	533801	168297	Education	Yes	Croydon AQMA	11.8	11.8	<0.1	<1	Negligible	Not significant
E_29	Gingerbread Corner Nursery & Afterschool	532702	166669	Education	Yes	Croydon AQMA	11.5	11.5	<0.1	<1	Negligible	Not significant
E_30	Nursery and Preschool Purley	531485	162029	Education	Yes	Croydon AQMA	10.4	10.4	<0.1	<1	Negligible	Not significant
E_31	King Fishers Pre-School & Day Care Nursery	533528	166211	Education	Yes	Croydon AQMA	11.6	11.6	<0.1	<1	Negligible	Not significant
E_32	Cumnor House Nursery South Croydon	531636	162583	Education	Yes	Croydon AQMA	10.1	10.1	<0.1	<1	Negligible	Not significant
E_33	Mini Willows Day Nursery	533031	168377	Education	Yes	Croydon AQMA	12.0	12.0	<0.1	<1	Negligible	Not significant
E_34	Woodside Primary School	533429	166457	Education	Yes	Croydon AQMA	11.9	11.9	<0.1	<1	Negligible	Not significant
E_35	Alpha Day Nursery	534638	167323	Education	Yes	Croydon AQMA	12.0	12.0	<0.1	<1	Negligible	Not significant
E_36	Malling Close Children's Centre	535081	167399	Education	Yes	Croydon AQMA	10.6	10.6	<0.1	<1	Negligible	Not significant
E_37	Tunstall Nursery School & Children's Centre	533466	166136	Education	Yes	Croydon AQMA	11.5	11.5	<0.1	<1	Negligible	Not significant
E_38	Inspire Day Nursery	532303	166839	Education	Yes	Croydon AQMA	11.5	11.5	<0.1	<1	Negligible	Not significant
E_39	Harris Primary Academy Haling Park	532534	163775	Education	Yes	Croydon AQMA	11.2	11.2	<0.1	<1	Negligible	Not significant
E_40	Elgin Nursery	533784	165831	Education	Yes	Croydon AQMA	10.7	10.7	<0.1	<1	Negligible	Not significant
E_41	Dakota House	531600	167157	Education	Yes	Croydon AQMA	12.2	12.2	<0.1	<1	Negligible	Not significant
E_42	Happy Little Bunny Nursery	531756	165423	Education	Yes	Croydon AQMA	11.1	11.1	<0.1	<1	Negligible	Not significant
E_43	Kids-Joy Nursery	530827	167208	Education	Yes	Croydon AQMA	12.0	12.0	<0.1	<1	Negligible	Not significant
E_44	Mmi Pre School	533115	166257	Education	Yes	Croydon AQMA	11.7	11.7	<0.1	<1	Negligible	Not significant
E_45	Little Pumpkins Nursery - East Croydon	532701	166297	Education	Yes	Croydon AQMA	11.6	11.6	<0.1	<1	Negligible	Not significant
E_46	Olive Tree Day Nursery & Pre-School	531617	166918	Education	Yes	Croydon AQMA	11.9	11.9	<0.1	<1	Negligible	Not significant
E_47	Cumnor House Boy's School	531484	161957	Education	Yes	Croydon AQMA	10.2	10.2	<0.1	<1	Negligible	Not significant
E_48	Blossoms Day Nursery	531680	165466	Education	Yes	Croydon AQMA	11.3	11.3	<0.1	<1	Negligible	Not significant
E_49	Chipstead Valley Primary School	529673	159560	Education	Yes	Croydon AQMA	10.0	10.0	<0.1	<1	Negligible	Not significant
E_50	Little Garden The Worcester Park Day Nursery & Pre-School	522462	166021	Education	Yes	Sutton AQMA	10.6	10.6	<0.1	<1	Negligible	Not significant
E_51	Oakwood School	529881	140418	Education	No		8.9	8.9	<0.1	<1	Negligible	Not significant

ID	Name	X	Y	Type	In AQMA?	AQMA Title	2038 Annual mean PM2.5 concentration (µg/m³)			Change Relative to Air Quality Standard of 12 µg/m³ (%)	Impact	Significance
							Without Project	With Project	Change			
E_52	Shapes Day Nursery	526008	148435	Education	No		9.3	9.3	<0.1	<1	Negligible	Not significant
E_53	Micklefield School	525339	150806	Education	No		9.7	9.7	<0.1	<1	Negligible	Not significant
E_54	Bright Horizons Sutton Day Nursery and Preschool	525497	164047	Education	Yes	Sutton AQMA	10.5	10.5	<0.1	<1	Negligible	Not significant
E_55	Rosehill Nursery	525926	166590	Education	Yes	Sutton AQMA	11.3	11.3	<0.1	<1	Negligible	Not significant
E_56	Lullaby's at Little Village	533106	167117	Education	Yes	Croydon AQMA	11.2	11.2	<0.1	<1	Negligible	Not significant
E_57	Cargreen Road	533951	168231	Education	Yes	Croydon AQMA	11.5	11.5	<0.1	<1	Negligible	Not significant
E_58	The Grove Nursery	505149	162640	Education	Yes	M25 AQMA	12.5	12.5	<0.1	<1	Negligible	Not significant
E_59	Rainbow Nursery	502296	166731	Education	No		10.7	10.7	<0.1	<1	Negligible	Not significant
E_60	Byfleet Cricket Club	505627	161307	Education	No		13.7	13.7	<0.1	<1	Negligible	Not significant
E_61	Manorcroft Nursery Egham	501358	170940	Education	No		10.9	10.9	<0.1	<1	Negligible	Not significant
E_62	Busy Bees Crawley	527542	136547	Education	No		9.9	9.9	<0.1	<1	Negligible	Not significant
E_63	Three Bridges Primary School	528502	136926	Education	No		10.0	10.0	<0.1	<1	Negligible	Not significant
E_64	Little Explorers Nursery and Preschool	529387	136872	Education	No		10.3	10.3	<0.1	<1	Negligible	Not significant
E_65	Oakwood School	529882	140380	Education	No		8.9	8.9	<0.1	<1	Negligible	Not significant
E_66	Hotham Primary School	526164	141600	Education	No		8.5	8.5	<0.1	<1	Negligible	Not significant
E_67	Horley Infant School	528406	143443	Education	No		9.7	9.7	<0.1	<1	Negligible	Not significant
E_68	Hotham Primary School	526030	141565	Education	No		8.6	8.6	<0.1	<1	Negligible	Not significant
E_69	Dovers Green School	526137	148231	Education	No		9.3	9.3	<0.1	<1	Negligible	Not significant
E_70	Shapes Day Nursery	526008	148421	Education	No		9.3	9.3	<0.1	<1	Negligible	Not significant
E_71	Povey Cross Road	527505	142356	Education	No		9.5	9.5	<0.1	<1	Negligible	Not significant
E_72	Monkey Puzzle Day Nursery and Preschool Sutton	523791	164841	Education	Yes	Sutton AQMA	10.3	10.3	<0.1	<1	Negligible	Not significant
E_73	Hopscotch Day Nursery	525225	162093	Education	Yes	Sutton AQMA	10.0	10.0	<0.1	<1	Negligible	Not significant
E_74	Burlington Junior School	523550	164872	Education	Yes	Sutton AQMA	10.7	10.7	<0.1	<1	Negligible	Not significant
E_75	Chiltern Nurseries Ltd	525889	162543	Education	Yes	Sutton AQMA	9.7	9.7	<0.1	<1	Negligible	Not significant
E_76	First Little Steps Pre-School	524289	166923	Education	Yes	Merton AQMA	11.0	11.0	<0.1	<1	Negligible	Not significant
E_77	Owlets Nursery	531689	143109	Education	No		9.3	9.3	<0.1	<1	Negligible	Not significant
E_78	Copthorne C of E Junior School	531200	138721	Education	No		9.3	9.3	<0.1	<1	Negligible	Not significant
E_79	Oakwood School	530047	135909	Education	No		9.4	9.4	<0.1	<1	Negligible	Not significant
E_80	Brambly House Montessori School	530246	153690	Education	No		10.9	10.9	<0.1	<1	Negligible	Not significant
E_81	South Norwood Primary School	534271	168199	Education	Yes	Croydon AQMA	11.5	11.5	<0.1	<1	Negligible	Not significant
E_82	Haling Park Road	532099	163740	Education	Yes	Croydon AQMA	10.4	10.4	<0.1	<1	Negligible	Not significant
E_83	Harris Primary Academy Haling Park	524250	163811	Education	Yes	Sutton AQMA	10.5	10.5	<0.1	<1	Negligible	Not significant
E_84	All Saints New Road	528282	166514	Education	Yes	Sutton AQMA	10.6	10.6	<0.1	<1	Negligible	Not significant
E_85	Green Lane Primary & Nursery School	525963	166737	Education	Yes	Sutton AQMA	11.4	11.4	<0.1	<1	Negligible	Not significant
E_86	Bright Horizons North Cheam Day Nursery and Preschool	523699	165406	Education	Yes	Sutton AQMA	11.1	11.1	<0.1	<1	Negligible	Not significant
E_87	Addlestone Young People & Family Centre	504328	164354	Education	No		12.0	12.0	<0.1	<1	Negligible	Not significant
E_88	Our Lady Immaculate Catholic Primary School	523805	163351	Education	Yes	Sutton AQMA	9.8	9.8	<0.1	<1	Negligible	Not significant

ID	Name	X	Y	Type	In AQMA?	AQMA Title	2038 Annual mean PM2.5 concentration (µg/m³)			Change Relative to Air Quality Standard of 12 µg/m³ (%)	Impact	Significance
							Without Project	With Project	Change			
E_89	Aragon Primary School	524027	166931	Education	Yes	Merton AQMA	10.9	10.9	<0.1	<1	Negligible	Not significant
E_90	Sutton Centre	525094	164070	Education	Yes	Sutton AQMA	10.7	10.7	<0.1	<1	Negligible	Not significant
E_91	Toggles Nursery	533393	165788	Education	Yes	Croydon AQMA	10.8	10.8	<0.1	<1	Negligible	Not significant
E_92	Boyer School of Irish Dance	524451	166651	Education	Yes	Sutton AQMA	11.1	11.1	<0.1	<1	Negligible	Not significant
E_93	Cumnor House School for Girls	529657	161695	Education	Yes	Croydon AQMA	9.4	9.4	<0.1	<1	Negligible	Not significant
E_94	Hackbridge Primary School - London Road Campus	528352	166585	Education	Yes	Sutton AQMA	10.7	10.7	<0.1	<1	Negligible	Not significant
E_95	Hackbridge Primary School - London Road Campus	531192	168054	Education	Yes	Croydon AQMA	12.1	12.1	<0.1	<1	Negligible	Not significant
E_96	St Teresa R C Primary School	526526	167097	Education	Yes	Merton AQMA	11.5	11.5	<0.1	<1	Negligible	Not significant
E_97	St Teresa R C Primary School	526546	167153	Education	Yes	Merton AQMA	11.5	11.5	<0.1	<1	Negligible	Not significant
E_98	Woodgate Primary School	526572	133362	Education	No		9.8	9.8	<0.1	<1	Negligible	Not significant
E_99	Heathfield Academy	532498	164631	Education	Yes	Croydon AQMA	11.1	11.1	<0.1	<1	Negligible	Not significant
E_100	Malmesbury Primary School Morden	526333	167048	Education	Yes	Merton AQMA	11.5	11.5	<0.1	<1	Negligible	Not significant
E_101	Micklefield School	525294	150847	Education	No		9.7	9.7	<0.1	<1	Negligible	Not significant
E_102	Krishna Avanti Primary School, Croydon	531994	164898	Education	Yes	Croydon AQMA	11.2	11.2	<0.1	<1	Negligible	Not significant
E_103	Harris Primary Academy Purley Way	531136	164273	Education	Yes	Croydon AQMA	11.5	11.5	<0.1	<1	Negligible	Not significant
E_104	Marden Lodge Primary School & Nursery	531877	160740	Education	Yes	Croydon AQMA	10.0	10.0	<0.1	<1	Negligible	Not significant
E_105	St Nicholas School Canterbury Road Hub	531114	166684	Education	Yes	Croydon AQMA	11.9	11.9	<0.1	<1	Negligible	Not significant
E_106	Holmesdale Community Infant School	525480	151156	Education	No		9.3	9.3	<0.1	<1	Negligible	Not significant
E_107	Coombe Hill Junior School	535072	163963	Education	Yes	Croydon AQMA	9.3	9.3	<0.1	<1	Negligible	Not significant
E_108	Oasis Academy Ryelands	534700	167867	Education	Yes	Croydon AQMA	11.6	11.6	<0.1	<1	Negligible	Not significant
E_109	Al-Khair Primary School	531838	165892	Education	Yes	Croydon AQMA	11.3	11.3	<0.1	<1	Negligible	Not significant
E_110	Coombe Hill Junior School	534899	164070	Education	Yes	Croydon AQMA	9.4	9.4	<0.1	<1	Negligible	Not significant
E_111	Oasis Academy Shirley Park Stroud Green Campus	535065	167059	Education	Yes	Croydon AQMA	10.7	10.7	<0.1	<1	Negligible	Not significant
E_112	Dovers Green School	526075	148219	Education	No		9.4	9.4	<0.1	<1	Negligible	Not significant
E_113	North Downs Primary School (Leigh Site)	522117	147052	Education	No		8.5	8.5	<0.1	<1	Negligible	Not significant
E_114	St Mary's Catholic Infant School	532651	166181	Education	Yes	Croydon AQMA	11.8	11.8	<0.1	<1	Negligible	Not significant
E_115	Cheam Park Farm Primary Academy	524396	165490	Education	Yes	Sutton AQMA	10.7	10.7	<0.1	<1	Negligible	Not significant
E_116	Intouch Outdoors Reigate	525311	150072	Education	No		9.6	9.6	<0.1	<1	Negligible	Not significant
E_117	West Thornton Primary School	530787	167028	Education	Yes	Croydon AQMA	11.6	11.6	<0.1	<1	Negligible	Not significant
E_118	Lime Tree Primary School	528630	152434	Education	No		9.9	9.9	<0.1	<1	Negligible	Not significant
E_119	Handcross Primary School	526204	130558	Education	No		8.8	8.8	<0.1	<1	Negligible	Not significant
E_120	Yoga with Denise	501366	170822	Education	No		10.9	10.9	<0.1	<1	Negligible	Not significant
E_121	Three Bridges Primary School	528233	136990	Education	No		9.7	9.7	<0.1	<1	Negligible	Not significant
E_122	Kenley Primary School	533502	159150	Education	Yes	Croydon AQMA	9.2	9.2	<0.1	<1	Negligible	Not significant
E_123	Woodcote Primary School	529682	160422	Education	Yes	Croydon AQMA	9.2	9.2	<0.1	<1	Negligible	Not significant
E_124	St Dunstan's CoE Primary School, Cheam	524087	163468	Education	Yes	Sutton AQMA	10.1	10.1	<0.1	<1	Negligible	Not significant
E_125	Abbey Primary School	525449	166556	Education	Yes	Sutton AQMA	11.1	11.1	<0.1	<1	Negligible	Not significant

ID	Name	X	Y	Type	In AQMA?	AQMA Title	2038 Annual mean PM2.5 concentration (µg/m³)			Change Relative to Air Quality Standard of 12 µg/m³ (%)	Impact	Significance
							Without Project	With Project	Change			
E_126	Cheam Fields Primary Academy	524148	164439	Education	Yes	Sutton AQMA	10.6	10.6	<0.1	<1	Negligible	Not significant
E_127	Russell Hill Road Day Nursery	531021	162244	Education	Yes	Croydon AQMA	9.9	9.9	<0.1	<1	Negligible	Not significant
E_128	Montpelier Primary School	531691	162094	Education	Yes	Croydon AQMA	10.1	10.1	<0.1	<1	Negligible	Not significant
E_129	The Kindergartens	530029	165398	Education	Yes	Sutton AQMA	10.3	10.3	<0.1	<1	Negligible	Not significant
E_130	Aerodrome Primary School	531790	164208	Education	Yes	Croydon AQMA	10.8	10.8	<0.1	<1	Negligible	Not significant
E_131	The Link Primary School	530267	164885	Education	Yes	Sutton AQMA	10.6	10.6	<0.1	<1	Negligible	Not significant
E_132	Harris Aspire Academy	533809	168368	Education	Yes	Croydon AQMA	11.6	11.6	<0.1	<1	Negligible	Not significant
E_133	Russell Hill Road Day Nursery	531102	162228	Education	Yes	Croydon AQMA	9.9	9.9	<0.1	<1	Negligible	Not significant
E_134	Rutherford School	534030	164433	Education	Yes	Croydon AQMA	9.5	9.5	<0.1	<1	Negligible	Not significant
E_135	Harris Academy Sutton	525849	162481	Education	Yes	Sutton AQMA	9.7	9.7	<0.1	<1	Negligible	Not significant
E_136	Glenthorne High School	525280	166182	Education	Yes	Sutton AQMA	11.2	11.2	<0.1	<1	Negligible	Not significant
E_137	Cheam High School	524189	164581	Education	Yes	Sutton AQMA	10.6	10.6	<0.1	<1	Negligible	Not significant
E_138	BedZED	528357	166460	Education	Yes	Sutton AQMA	10.9	10.9	<0.1	<1	Negligible	Not significant
E_139	Reigate Valley College	525619	146729	Education	No		8.8	8.8	<0.1	<1	Negligible	Not significant
E_140	The Minster Junior School, Croydon	531830	164929	Education	Yes	Croydon AQMA	11.5	11.4	-0.1	-1	Negligible	Not significant
E_141	Grange Park School	561144	158373	Education	No		10.2	10.2	<0.1	<1	Negligible	Not significant
E_142	Wrotham School	561091	158241	Education	No		10.1	10.1	<0.1	<1	Negligible	Not significant
E_143	Shirley High School Performing Arts College	535826	165244	Education	Yes	Croydon AQMA	9.8	9.8	<0.1	<1	Negligible	Not significant
E_144	St John's CofE Primary School	535737	165462	Education	Yes	Croydon AQMA	9.8	9.9	0.1	1	Negligible	Not significant
E_145	Coloma Convent Girls' School	535582	165173	Education	Yes	Croydon AQMA	9.9	9.9	<0.1	<1	Negligible	Not significant
E_146	Trinity School	535193	165810	Education	Yes	Croydon AQMA	10.0	10.0	<0.1	<1	Negligible	Not significant
E_147	Oasis Academy Shirley Park	534794	166664	Education	Yes	Croydon AQMA	11.7	11.7	<0.1	<1	Negligible	Not significant
E_148	Cressey College	534524	167782	Education	Yes	Croydon AQMA	11.6	11.6	<0.1	<1	Negligible	Not significant
E_149	Oakwood School	534405	164511	Education	Yes	Croydon AQMA	9.5	9.5	<0.1	<1	Negligible	Not significant
E_150	Woodside Primary School and Children's Centre	534211	166913	Education	Yes	Croydon AQMA	11.4	11.4	<0.1	<1	Negligible	Not significant
E_151	St Chad's Catholic Primary School	533387	167861	Education	Yes	Croydon AQMA	11.1	11.1	<0.1	<1	Negligible	Not significant
E_152	Al-Khair School	533097	166191	Education	Yes	Croydon AQMA	12.1	12.1	<0.1	<1	Negligible	Not significant
E_153	Park Hill Infant School	533077	165278	Education	Yes	Croydon AQMA	10.6	10.6	<0.1	<1	Negligible	Not significant
E_154	Park Hill Junior School	533075	165294	Education	Yes	Croydon AQMA	10.6	10.6	<0.1	<1	Negligible	Not significant
E_155	Folly's End Christian School	533036	164604	Education	Yes	Croydon AQMA	10.3	10.3	<0.1	<1	Negligible	Not significant
E_156	Cambridge Tutors College	533029	164863	Education	Yes	Croydon AQMA	10.0	10.0	<0.1	<1	Negligible	Not significant
E_157	Selhurst Early Years Centre	532988	167415	Education	Yes	Croydon AQMA	11.9	11.9	<0.1	<1	Negligible	Not significant
E_158	Elmhurst School	532918	164487	Education	Yes	Croydon AQMA	10.9	10.9	<0.1	<1	Negligible	Not significant
E_159	Broadmead Primary School	532913	167010	Education	Yes	Croydon AQMA	11.8	11.8	<0.1	<1	Negligible	Not significant
E_160	BRIT School for Performing Arts and Technology	532864	167388	Education	Yes	Croydon AQMA	11.8	11.8	<0.1	<1	Negligible	Not significant
E_161	Whitehorse Manor Infant School	532815	168081	Education	Yes	Croydon AQMA	12.2	12.2	<0.1	<1	Negligible	Not significant
E_162	Whitehorse Manor Junior School	532806	168039	Education	Yes	Croydon AQMA	12.2	12.2	<0.1	<1	Negligible	Not significant

ID	Name	X	Y	Type	In AQMA?	AQMA Title	2038 Annual mean PM2.5 concentration ($\mu\text{g}/\text{m}^3$)			Change Relative to Air Quality Standard of $12 \mu\text{g}/\text{m}^3$ (%)	Impact	Significance
							Without Project	With Project	Change			
E_163	The Crescent Primary School	532757	167538	Education	Yes	Croydon AQMA	11.9	11.9	<0.1	<1	Negligible	Not significant
E_164	The Coningsby Pupil Referral Unit	532724	164850	Education	Yes	Croydon AQMA	11.2	11.2	<0.1	<1	Negligible	Not significant
E_165	Purley Oaks Primary School	532714	163279	Education	Yes	Croydon AQMA	10.3	10.3	<0.1	<1	Negligible	Not significant
E_166	St Mary's RC Junior School	532663	166264	Education	Yes	Croydon AQMA	11.6	11.6	<0.1	<1	Negligible	Not significant
E_167	Harris Primary Academy Haling Park	532656	163897	Education	Yes	Croydon AQMA	10.4	10.4	<0.1	<1	Negligible	Not significant
E_168	Thornton Heath Children's Centre	532629	168135	Education	Yes	Croydon AQMA	11.8	11.8	<0.1	<1	Negligible	Not significant
E_169	St Mary's Catholic Infant School	532476	166182	Education	Yes	Croydon AQMA	11.6	11.6	<0.1	<1	Negligible	Not significant
E_170	St Mary's Catholic High School	532473	166299	Education	Yes	Croydon AQMA	11.5	11.5	<0.1	<1	Negligible	Not significant
E_171	Croydon Metropolitan College	532421	164748	Education	Yes	Croydon AQMA	11.1	11.1	<0.1	<1	Negligible	Not significant
E_172	Moving On Pupil Referral Unit	532415	164971	Education	Yes	Croydon AQMA	11.3	11.3	<0.1	<1	Negligible	Not significant
E_173	Educational Excellence and Wellbeing	532367	165211	Education	Yes	Croydon AQMA	12.2	12.2	<0.1	<1	Negligible	Not significant
E_174	Whitgift School	532316	164087	Education	Yes	Croydon AQMA	10.7	10.7	<0.1	<1	Negligible	Not significant
E_175	Harris Primary Academy Kenley	532270	160300	Education	Yes	Croydon AQMA	9.6	9.6	<0.1	<1	Negligible	Not significant
E_176	Howard Primary School	532264	164559	Education	Yes	Croydon AQMA	10.7	10.7	<0.1	<1	Negligible	Not significant
E_177	Ecclesbourne Primary School	532109	167590	Education	Yes	Croydon AQMA	11.8	11.8	<0.1	<1	Negligible	Not significant
E_178	Old Palace of John Whitgift School	532022	165446	Education	Yes	Croydon AQMA	11.5	11.5	<0.1	<1	Negligible	Not significant
E_179	Harris Invictus Academy Croydon	532015	166280	Education	Yes	Croydon AQMA	11.7	11.7	<0.1	<1	Negligible	Not significant
E_180	St Giles School	532007	163586	Education	Yes	Croydon AQMA	10.4	10.4	<0.1	<1	Negligible	Not significant
E_181	Aurora Redehall School	531914	141450	Education	No		8.7	8.7	<0.1	<1	Negligible	Not significant
E_182	Elmwood Infant School	531912	167009	Education	Yes	Croydon AQMA	12.2	12.2	<0.1	<1	Negligible	Not significant
E_183	New Life Christian School	531902	165761	Education	Yes	Croydon AQMA	11.3	11.3	<0.1	<1	Negligible	Not significant
E_184	Elmwood Junior School	531901	166914	Education	Yes	Croydon AQMA	11.7	11.7	<0.1	<1	Negligible	Not significant
E_185	Redehall Preparatory School Redehall Road Horley	531893	142528	Education	No		9.2	9.2	<0.1	<1	Negligible	Not significant
E_186	Regina Coeli Catholic Primary School	531889	163287	Education	Yes	Croydon AQMA	10.0	10.0	<0.1	<1	Negligible	Not significant
E_187	Christ Church CofE Primary School (Purley)	531870	162362	Education	Yes	Croydon AQMA	9.9	9.9	<0.1	<1	Negligible	Not significant
E_188	Harris Academy Purley	531786	163282	Education	Yes	Croydon AQMA	10.0	10.0	<0.1	<1	Negligible	Not significant
E_189	Burstow Primary School Wheelers Lane Horley	531770	143125	Education	No		9.4	9.4	<0.1	<1	Negligible	Not significant
E_190	Parish Church CofE Junior School	531660	165115	Education	Yes	Croydon AQMA	11.1	11.1	<0.1	<1	Negligible	Not significant
E_191	Fairway Infant School Fairway Crawley	531653	139073	Education	No		9.2	9.2	<0.1	<1	Negligible	Not significant
E_192	Copthorne Church of England Junior School Church Road Crawley	531647	139445	Education	No		9.1	9.1	<0.1	<1	Negligible	Not significant
E_193	Peter Pan Playgroup	531613	139518	Education	No		9.2	9.2	<0.1	<1	Negligible	Not significant
E_194	Purley Nursery School	531442	161965	Education	Yes	Croydon AQMA	10.3	10.3	<0.1	<1	Negligible	Not significant
E_195	Jack and Jill Pre School	531364	139455	Education	No		9.2	9.2	<0.1	<1	Negligible	Not significant
E_196	Cranbrook Nursery School Antlands Lane Horley	530721	140469	Education	No		9.7	9.7	<0.1	<1	Negligible	Not significant
E_197	Link Secondary School	530646	164867	Education	Yes	Sutton AQMA	10.9	10.9	<0.1	<1	Negligible	Not significant
E_198	Wilson's School	530388	163886	Education	Yes	Sutton AQMA	9.9	9.9	<0.1	<1	Negligible	Not significant
E_199	Link Primary School	530354	164854	Education	Yes	Sutton AQMA	10.8	10.8	<0.1	<1	Negligible	Not significant

ID	Name	X	Y	Type	In AQMA?	AQMA Title	2038 Annual mean PM2.5 concentration (µg/m³)			Change Relative to Air Quality Standard of 12 µg/m³ (%)	Impact	Significance
							Without Project	With Project	Change			
E_200	High View Primary School	530317	164279	Education	Yes	Sutton AQMA	10.5	10.5	<0.1	<1	Negligible	Not significant
E_201	Roshe School Halifax Close Pound Hill	530049	138331	Education	No		10.4	10.4	<0.1	<1	Negligible	Not significant
E_202	School in North East Neighbourhood	529874	139331	Education	No		8.8	8.8	<0.1	<1	Negligible	Not significant
E_203	Woodcote Primary School	529662	160722	Education	Yes	Croydon AQMA	9.2	9.2	<0.1	<1	Negligible	Not significant
E_204	Maidenbower Junior School	529574	135904	Education	No		10.1	10.1	<0.1	<1	Negligible	Not significant
E_205	Maidenbower Infant School	529519	135953	Education	No		10.1	10.1	<0.1	<1	Negligible	Not significant
E_206	Maidenbower and Pound Hill Children & Family Centre	529287	137141	Education	No		10.2	10.2	<0.1	<1	Negligible	Not significant
E_207	Pound Hill Junior School Crawley Lane Crawley	529283	137246	Education	No		10.2	10.2	<0.1	<1	Negligible	Not significant
E_208	Trinity Oaks Church of England Primary School Brookfield Drive Horley	529268	144190	Education	No		9.0	9.0	<0.1	<1	Negligible	Not significant
E_209	Pound Hill Infant School Crawley Lane Crawley	529195	137201	Education	No		10.2	10.2	<0.1	<1	Negligible	Not significant
E_210	Milton Mount Primary School Grattons Drive Crawley	529176	137874	Education	No		10.2	10.2	<0.1	<1	Negligible	Not significant
E_211	Langshott Infant School Smallfiel Road Horley	529062	143283	Education	No		9.4	9.5	0.1	1	Negligible	Not significant
E_212	Wallington High School for Girls	529042	162598	Education	Yes	Sutton AQMA	9.9	9.9	<0.1	<1	Negligible	Not significant
E_213	Merstham Primary School	529001	152997	Education	No		10.6	10.6	<0.1	<1	Negligible	Not significant
E_214	Oakwood School	529000	143180	Education	No		9.4	9.5	0.1	1	Negligible	Not significant
E_215	The Oakwood School Balcombe Road Horley	528977	143064	Education	No		9.7	9.7	<0.1	<1	Negligible	Not significant
E_216	Collingwood School	528785	164198	Education	Yes	Sutton AQMA	10.6	10.6	<0.1	<1	Negligible	Not significant
E_217	The Grange Children's Centre	528779	165303	Education	Yes	Sutton AQMA	10.8	10.8	<0.1	<1	Negligible	Not significant
E_218	Daisy Chain Day Nursery Three Bridges Road Crawley	528600	136988	Education	Yes	Hazelwick AQMA (extension)	10.1	10.1	<0.1	<1	Negligible	Not significant
E_219	The Gatwick School	528544	139295	Education	No		8.9	8.9	<0.1	<1	Negligible	Not significant
E_220	Yattendon School Oakwood Road Horley AP	528484	143585	Education	No		9.7	9.7	<0.1	<1	Negligible	Not significant
E_221	Hazelwick School Hazelwick Mill Lane Crawley	528472	137857	Education	No		10.1	10.1	<0.1	<1	Negligible	Not significant
E_222	Yattendon School Oakwood Road Horley	528463	143622	Education	No		9.7	9.7	<0.1	<1	Negligible	Not significant
E_223	Toad Hall Nursery Massetts Road Horley	528400	142898	Education	Yes	AQMA No.3	9.5	9.5	<0.1	<1	Negligible	Not significant
E_224	Hazelwick School	528372	137813	Education	No		10.2	10.2	<0.1	<1	Negligible	Not significant
E_225	Willow Tree Montessory Lumley Road Horley	528350	143526	Education	No		9.7	9.7	<0.1	<1	Negligible	Not significant
E_226	Horley Infant School Lumley Road Horley AP	528343	143455	Education	No		9.7	9.7	<0.1	<1	Negligible	Not significant
E_227	Horley Infant School Lumley Road Horley	528339	143494	Education	No		9.7	9.7	<0.1	<1	Negligible	Not significant
E_228	St Andrew's CofE Primary School	528296	135905	Education	No		9.8	9.8	<0.1	<1	Negligible	Not significant
E_229	Culvers House Primary School	528231	166331	Education	Yes	Sutton AQMA	10.4	10.4	<0.1	<1	Negligible	Not significant
E_230	Fennies Day Nursery Albert Road Horley	528115	143507	Education	No		10.1	10.1	<0.1	<1	Negligible	Not significant
E_231	Three Bridges Primary School	528072	137007	Education	No		10.0	10.0	<0.1	<1	Negligible	Not significant
E_232	Three Bridges Junior School Gales Drive Crawley	527892	136920	Education	No		9.8	9.8	<0.1	<1	Negligible	Not significant
E_233	Three Bridges Infant School Gales Place Crawley	527882	136919	Education	No		9.8	9.8	<0.1	<1	Negligible	Not significant
E_234	Meath Green Infant School Kiln Lane Horley	527549	144173	Education	No		9.1	9.1	<0.1	<1	Negligible	Not significant
E_235	St Francis of Assisi Catholic Primary School Crawley	527325	135971	Education	No		10.6	10.6	<0.1	<1	Negligible	Not significant
E_236	Crawley College College Road Crawley	527279	136788	Education	No		10.2	10.2	<0.1	<1	Negligible	Not significant

ID	Name	X	Y	Type	In AQMA?	AQMA Title	2038 Annual mean PM2.5 concentration (µg/m³)			Change Relative to Air Quality Standard of 12 µg/m³ (%)	Impact	Significance
							Without Project	With Project	Change			
E_237	Northgate Children & Family Centre Barnfield Road Crawley	527275	137473	Education	No		10.0	10.0	<0.1	<1	Negligible	Not significant
E_238	Northgate Primary School Green Lane Crawley	527236	137383	Education	No		10.1	10.1	<0.1	<1	Negligible	Not significant
E_239	Northgate Primary School Green Lane Crawley AP	527203	137415	Education	No		10.1	10.1	<0.1	<1	Negligible	Not significant
E_240	Brookfield Day Nursery London Road Crawley	527116	139361	Education	No		9.1	9.1	<0.1	<1	Negligible	Not significant
E_241	Westvale Park Primary Academy	526997	144531	Education	No		8.7	8.7	<0.1	<1	Negligible	Not significant
E_242	Brookfield Day Nursery London Road Langley Green	526983	139032	Education	No		9.0	9.0	<0.1	<1	Negligible	Not significant
E_243	Cranbrook Childcare & Learning Charlwood Road Horley	526360	141937	Education	No		8.7	8.7	<0.1	<1	Negligible	Not significant
E_244	Charlwood House Day Nursery Charlwood Road Crawley	526325	139867	Education	No		8.7	8.7	<0.1	<1	Negligible	Not significant
E_245	West Green Primary School West Green Drive Crawley	526235	137012	Education	No		10.0	10.0	<0.1	<1	Negligible	Not significant
E_246	Langley Green Primary School/Willow Tree Pre-school Stagelands Crawley	526146	138010	Education	No		9.7	9.7	<0.1	<1	Negligible	Not significant
E_247	Our Lady Queen of Heaven Playgroup/Gateways Playgroup	526096	138060	Education	No		9.5	9.5	<0.1	<1	Negligible	Not significant
E_248	Our Lady Queen of Heaven Catholic Primary School Hare Lane Crawley	525812	137853	Education	No		9.7	9.7	<0.1	<1	Negligible	Not significant
E_249	St Margaret's CoFE Primary School	525609	137284	Education	No		9.7	9.7	<0.1	<1	Negligible	Not significant
E_250	St Margaret's Church of England Primary School The Mardens Crawley	525567	137340	Education	No		9.7	9.7	<0.1	<1	Negligible	Not significant
E_251	Manor Green Primary School Lady Margaret Road Crawley	525508	137094	Education	No		9.8	9.8	<0.1	<1	Negligible	Not significant
E_252	Manor Green College	525442	137195	Education	No		9.6	9.6	<0.1	<1	Negligible	Not significant
E_253	Ifield Community College	525412	136922	Education	No		9.8	9.8	<0.1	<1	Negligible	Not significant
E_254	Reigate College	525412	150521	Education	No		9.8	9.8	<0.1	<1	Negligible	Not significant
E_255	Glenthorne High School	525384	166076	Education	Yes	Sutton AQMA	11.4	11.4	<0.1	<1	Negligible	Not significant
E_256	Langley Lane Playgroup	525242	137905	Education	No		9.6	9.6	<0.1	<1	Negligible	Not significant
E_257	Avenue Primary School	525187	162351	Education	Yes	Sutton AQMA	9.8	9.8	<0.1	<1	Negligible	Not significant
E_258	The Mill Primary School Ifield Drive Crawley AP	525121	136740	Education	No		9.9	9.9	<0.1	<1	Negligible	Not significant
E_259	Westbourne Primary School	525079	165269	Education	Yes	Sutton AQMA	10.9	10.9	<0.1	<1	Negligible	Not significant
E_260	The Mill Primary School Ifield Drive Crawley	525057	136775	Education	No		9.8	9.8	<0.1	<1	Negligible	Not significant
E_261	Gossops Green Community Primary School Kidborough Road Crawley	525046	136025	Education	No		9.7	9.7	<0.1	<1	Negligible	Not significant
E_262	Brookfield Primary School	524279	166040	Education	Yes	Sutton AQMA	10.9	10.9	<0.1	<1	Negligible	Not significant
E_263	Merrywood House Independent Special School	524008	152406	Education	No		10.2	10.2	<0.1	<1	Negligible	Not significant
E_264	Aragon Primary School	523981	167027	Education	Yes	Merton AQMA	10.3	10.3	<0.1	<1	Negligible	Not significant
E_265	St Cecilia's Catholic Primary School	523869	165771	Education	Yes	Sutton AQMA	11.1	11.1	<0.1	<1	Negligible	Not significant
E_266	Lower Morden Children's Centre	523854	167075	Education	Yes	Merton AQMA	10.3	10.3	<0.1	<1	Negligible	Not significant
E_267	Green Oak Children's Centre (Formally Nonsuch and Cheam Sure Start Children's Centre)	523830	165687	Education	Yes	Sutton AQMA	11.3	11.3	<0.1	<1	Negligible	Not significant
E_268	Brookways School	523750	165481	Education	Yes	Sutton AQMA	11.1	11.1	<0.1	<1	Negligible	Not significant
E_269	Dorchester Primary School	523199	166071	Education	Yes	Sutton AQMA	10.6	10.6	<0.1	<1	Negligible	Not significant
E_270	Cheam Common Junior School	522765	165573	Education	Yes	Sutton AQMA	10.8	10.8	<0.1	<1	Negligible	Not significant
E_271	Cheam Common Infants' School	522710	165615	Education	Yes	Sutton AQMA	10.8	10.8	<0.1	<1	Negligible	Not significant

ID	Name	X	Y	Type	In AQMA?	AQMA Title	2038 Annual mean PM2.5 concentration (µg/m³)			Change Relative to Air Quality Standard of 12 µg/m³ (%)	Impact	Significance
							Without Project	With Project	Change			
E_272	St Peter's CofE (Aided) Primary School	521088	122605	Education	No		8.9	8.9	<0.1	<1	Negligible	Not significant
E_273	Downsend School	517614	156985	Education	No		11.3	11.3	<0.1	<1	Negligible	Not significant
E_274	St Andrew's Catholic School	517451	157208	Education	No		11.3	11.3	<0.1	<1	Negligible	Not significant
E_275	St Peter's Catholic Primary School	517386	157248	Education	No		11.4	11.5	0.1	1	Negligible	Not significant
E_276	Byfleet Primary School	505679	161616	Education	No		11.8	11.8	<0.1	<1	Negligible	Not significant
E_277	Ongar Place Primary School	504336	163888	Education	No		11.7	11.7	<0.1	<1	Negligible	Not significant
E_278	St Paul's CofE Primary School	504214	164553	Education	No		11.8	11.8	<0.1	<1	Negligible	Not significant
E_279	Holy Family Catholic Primary School Addlestone	504179	164024	Education	No		11.7	11.7	<0.1	<1	Negligible	Not significant
E_280	Jubilee High School	504161	164440	Education	No		12.4	12.4	<0.1	<1	Negligible	Not significant
E_281	Sir William Perkins's School	503701	166317	Education	No		11.4	11.4	<0.1	<1	Negligible	Not significant
E_282	Meadowcroft Community Infant School	503617	165234	Education	No		11.1	11.1	<0.1	<1	Negligible	Not significant
E_283	Salesian School Chertsey	503152	165824	Education	No		11.2	11.2	<0.1	<1	Negligible	Not significant
E_284	White Lodge Children's Centre	502995	165564	Education	No		9.9	9.9	<0.1	<1	Negligible	Not significant
H_1	Hall Grange	535654	165401	Healthcare	Yes	Croydon AQMA	10.0	10.0	<0.1	<1	Negligible	Not significant
H_2	Tollgate Children'S Centre	535104	167333	Healthcare	Yes	Croydon AQMA	10.6	10.7	0.1	1	Negligible	Not significant
H_3	Shirley Clinic	535074	166042	Healthcare	Yes	Croydon AQMA	10.8	10.8	<0.1	<1	Negligible	Not significant
H_4	Nas House	534898	166366	Healthcare	Yes	Croydon AQMA	11.6	11.6	<0.1	<1	Negligible	Not significant
H_5	Woodside Health Centre	534525	167758	Healthcare	Yes	Croydon AQMA	11.6	11.6	<0.1	<1	Negligible	Not significant
H_6	Crisis Unit	534116	166166	Healthcare	Yes	Croydon AQMA	11.1	11.1	<0.1	<1	Negligible	Not significant
H_7	Selhurst Road Hostel	533827	168282	Healthcare	Yes	Croydon AQMA	11.7	11.7	<0.1	<1	Negligible	Not significant
H_8	82 Coombe Road	533752	164500	Healthcare	Yes	Croydon AQMA	10.2	10.2	<0.1	<1	Negligible	Not significant
H_9	Barchester Thackeray House Care Home	533690	165736	Healthcare	Yes	Croydon AQMA	10.9	10.9	<0.1	<1	Negligible	Not significant
H_10	Wilhelmina House	533596	165553	Healthcare	Yes	Croydon AQMA	11.0	11.0	<0.1	<1	Negligible	Not significant
H_11	Barrington Lodge Nursing Home	533497	166511	Healthcare	Yes	Croydon AQMA	11.9	11.9	<0.1	<1	Negligible	Not significant
H_12	Morland Road Clinic	533405	166411	Healthcare	Yes	Croydon AQMA	11.9	11.8	-0.1	-1	Negligible	Not significant
H_13	Mhoa Croydon North	533181	167750	Healthcare	Yes	Croydon AQMA	11.6	11.6	<0.1	<1	Negligible	Not significant
H_14	Heavers Court Care Home For Dementia And Nursing	533180	167749	Healthcare	Yes	Croydon AQMA	11.6	11.6	<0.1	<1	Negligible	Not significant
H_15	Tudor House	533131	164534	Healthcare	Yes	Croydon AQMA	9.9	9.9	<0.1	<1	Negligible	Not significant
H_16	Evergreen Lodge	533042	164618	Healthcare	Yes	Croydon AQMA	10.3	10.3	<0.1	<1	Negligible	Not significant
H_17	Villa Maria Nursing Home	533022	164252	Healthcare	Yes	Croydon AQMA	10.1	10.1	<0.1	<1	Negligible	Not significant
H_18	Albany Lodge Nursing Home	532787	166475	Healthcare	Yes	Croydon AQMA	11.8	11.8	<0.1	<1	Negligible	Not significant
H_19	Jane House	532782	140716	Healthcare	No		8.8	8.8	<0.1	<1	Negligible	Not significant
H_20	Clarendon Nursing Home	532743	168035	Healthcare	Yes	Croydon AQMA	11.9	11.9	<0.1	<1	Negligible	Not significant
H_21	Sickle Cell And Thalassaemia Centre	532711	167740	Healthcare	Yes	Croydon AQMA	12.4	12.4	<0.1	<1	Negligible	Not significant
H_22	Speakers Court	532657	166463	Healthcare	Yes	Croydon AQMA	11.5	11.5	<0.1	<1	Negligible	Not significant
H_23	Croydon Corporate Headquarters Carolyn House	532642	165897	Healthcare	Yes	Croydon AQMA	11.7	11.6	-0.1	-1	Negligible	Not significant
H_24	Southern House 111 Centre	532629	165729	Healthcare	Yes	Croydon AQMA	11.6	11.6	<0.1	<1	Negligible	Not significant

ID	Name	X	Y	Type	In AQMA?	AQMA Title	2038 Annual mean PM2.5 concentration (µg/m³)			Change Relative to Air Quality Standard of 12 µg/m³ (%)	Impact	Significance
							Without Project	With Project	Change			
H_25	Rowfant Residential Home	532591	136995	Healthcare	No		8.4	8.4	<0.1	<1	Negligible	Not significant
H_26	Brownrigg	532506	139383	Healthcare	No		8.9	8.9	<0.1	<1	Negligible	Not significant
H_27	Access Ability	532462	167384	Healthcare	Yes	Croydon AQMA	11.8	11.8	<0.1	<1	Negligible	Not significant
H_28	Scott House	532435	164427	Healthcare	Yes	Croydon AQMA	11.0	11.0	<0.1	<1	Negligible	Not significant
H_29	Jordan Lodge	532431	164426	Healthcare	Yes	Croydon AQMA	11.0	11.0	<0.1	<1	Negligible	Not significant
H_30	Whitgift House	532412	164024	Healthcare	Yes	Croydon AQMA	10.7	10.7	<0.1	<1	Negligible	Not significant
H_31	Leon House	532396	165041	Healthcare	Yes	Croydon AQMA	11.8	11.8	<0.1	<1	Negligible	Not significant
H_32	Croydon NHS Walk-In-Centre	532325	165378	Healthcare	Yes	Croydon AQMA	11.9	11.9	<0.1	<1	Negligible	Not significant
H_33	Add-Croyon Dip	532324	165320	Healthcare	Yes	Croydon AQMA	12.1	12.0	-0.1	-1	Negligible	Not significant
H_34	Shepherds Corner	532247	166614	Healthcare	Yes	Croydon AQMA	11.8	11.8	<0.1	<1	Negligible	Not significant
H_35	477 Brighton Road	532233	162566	Healthcare	Yes	Croydon AQMA	10.4	10.4	<0.1	<1	Negligible	Not significant
H_36	Rosina Lodge	532198	163535	Healthcare	Yes	Croydon AQMA	10.3	10.3	<0.1	<1	Negligible	Not significant
H_37	Jean Garwood House	532183	164599	Healthcare	Yes	Croydon AQMA	10.9	10.9	<0.1	<1	Negligible	Not significant
H_38	Redehall Cottage	532157	141201	Healthcare	No		8.7	8.7	<0.1	<1	Negligible	Not significant
H_39	Oak Field	532125	166250	Healthcare	Yes	Croydon AQMA	11.7	11.7	<0.1	<1	Negligible	Not significant
H_40	Lantern Hall Day Centre	532114	165162	Healthcare	Yes	Croydon AQMA	11.8	11.8	<0.1	<1	Negligible	Not significant
H_41	Croydon Perinatal Cmht	532086	165853	Healthcare	Yes	Croydon AQMA	11.7	11.7	<0.1	<1	Negligible	Not significant
H_42	Lennard Road	532070	166388	Healthcare	Yes	Croydon AQMA	11.5	11.5	<0.1	<1	Negligible	Not significant
H_43	Lucerne House	532056	168054	Healthcare	Yes	Croydon AQMA	11.8	11.8	<0.1	<1	Negligible	Not significant
H_44	Purley Dialysis Unit	532046	162323	Healthcare	Yes	Croydon AQMA	10.3	10.3	<0.1	<1	Negligible	Not significant
H_45	Surestart	532013	166236	Healthcare	Yes	Croydon AQMA	11.7	11.7	<0.1	<1	Negligible	Not significant
H_46	Queens Accommodation	532008	167321	Healthcare	Yes	Croydon AQMA	12.0	12.0	<0.1	<1	Negligible	Not significant
H_47	Crystal Centre For Children'S Services	531962	166685	Healthcare	Yes	Croydon AQMA	12.1	12.1	<0.1	<1	Negligible	Not significant
H_48	James Terry Court	531957	163883	Healthcare	Yes	Croydon AQMA	10.4	10.4	<0.1	<1	Negligible	Not significant
H_49	44 Kimberley Road	531956	167466	Healthcare	Yes	Croydon AQMA	12.2	12.2	<0.1	<1	Negligible	Not significant
H_50	Oban House Care Home	531939	164369	Healthcare	Yes	Croydon AQMA	11.0	11.0	<0.1	<1	Negligible	Not significant
H_51	Warren Court	531919	161691	Healthcare	Yes	Croydon AQMA	10.0	10.0	<0.1	<1	Negligible	Not significant
H_52	Francis Court	531909	139594	Healthcare	No		9.2	9.2	<0.1	<1	Negligible	Not significant
H_53	St John's Nursing Home Ltd	531907	164085	Healthcare	Yes	Croydon AQMA	11.1	11.1	<0.1	<1	Negligible	Not significant
H_54	Mary's Home	531889	164310	Healthcare	Yes	Croydon AQMA	11.1	11.1	<0.1	<1	Negligible	Not significant
H_55	Rosina Gardens	531871	162163	Healthcare	Yes	Croydon AQMA	10.3	10.3	<0.1	<1	Negligible	Not significant
H_56	851 Brighton Road	531849	162142	Healthcare	Yes	Croydon AQMA	10.3	10.3	<0.1	<1	Negligible	Not significant
H_57	Liberty Lodge	531839	161803	Healthcare	Yes	Croydon AQMA	10.0	10.0	<0.1	<1	Negligible	Not significant
H_58	Thornton Lodge	531804	168040	Healthcare	Yes	Croydon AQMA	12.0	12.0	<0.1	<1	Negligible	Not significant
H_59	South Croydon Ambulance Station	531786	163814	Healthcare	Yes	Croydon AQMA	10.1	10.1	<0.1	<1	Negligible	Not significant
H_60	44 Broad Green Avenue	531733	166958	Healthcare	Yes	Croydon AQMA	11.8	11.8	<0.1	<1	Negligible	Not significant
H_61	Croydon University Hospital	531717	167204	Healthcare	Yes	Croydon AQMA	12.2	12.2	<0.1	<1	Negligible	Not significant

ID	Name	X	Y	Type	In AQMA?	AQMA Title	2038 Annual mean PM2.5 concentration (µg/m³)			Change Relative to Air Quality Standard of 12 µg/m³ (%)	Impact	Significance
							Without Project	With Project	Change			
H_62	Brigstock Primary Care	531625	167932	Healthcare	Yes	Croydon AQMA	12.2	12.2	<0.1	<1	Negligible	Not significant
H_63	Purley War Memorial Hospital	531451	161843	Healthcare	Yes	Croydon AQMA	10.4	10.4	<0.1	<1	Negligible	Not significant
H_64	Foxley Lodge	531419	161299	Healthcare	Yes	Croydon AQMA	10.4	10.4	<0.1	<1	Negligible	Not significant
H_65	Croydon South (Mhoa)	531406	161919	Healthcare	Yes	Croydon AQMA	10.3	10.3	<0.1	<1	Negligible	Not significant
H_66	Hermitage	531336	167278	Healthcare	Yes	Croydon AQMA	12.1	12.1	<0.1	<1	Negligible	Not significant
H_67	Dunheved Lodge	531305	167425	Healthcare	Yes	Croydon AQMA	12.1	12.1	<0.1	<1	Negligible	Not significant
H_68	Redstone House	531253	148719	Healthcare	No		10.1	10.1	<0.1	<1	Negligible	Not significant
H_69	Redstone House	531247	148721	Healthcare	No		10.1	10.1	<0.1	<1	Negligible	Not significant
H_70	Waddon Clinic	531211	164480	Healthcare	Yes	Croydon AQMA	10.9	10.9	<0.1	<1	Negligible	Not significant
H_71	Purley View Nursing Home	531166	161493	Healthcare	Yes	Croydon AQMA	10.9	11.0	0.1	1	Negligible	Not significant
H_72	Kings Lodge Centre For Complex Needs	531149	148555	Healthcare	No		10.0	10.0	<0.1	<1	Negligible	Not significant
H_73	33 Gonville Road	531010	167646	Healthcare	Yes	Croydon AQMA	12.2	12.2	<0.1	<1	Negligible	Not significant
H_74	Chaldon Rise Nursing Home	531006	153553	Healthcare	No		10.5	10.6	0.1	1	Negligible	Not significant
H_75	Rosemanor 2	531001	161172	Healthcare	Yes	Croydon AQMA	10.6	10.6	<0.1	<1	Negligible	Not significant
H_76	The Params Care Ltd	530975	161772	Healthcare	Yes	Croydon AQMA	10.0	10.0	<0.1	<1	Negligible	Not significant
H_77	Lombard House Training Facility	530819	166721	Healthcare	Yes	Croydon AQMA	11.7	11.7	<0.1	<1	Negligible	Not significant
H_78	Beddington Care Home	530795	164861	Healthcare	Yes	Sutton AQMA	11.0	11.0	<0.1	<1	Negligible	Not significant
H_79	Amberley Lodge Nursing Home	530767	160903	Healthcare	Yes	Croydon AQMA	10.9	10.9	<0.1	<1	Negligible	Not significant
H_80	The Manor	530758	161108	Healthcare	Yes	Croydon AQMA	9.5	9.5	<0.1	<1	Negligible	Not significant
H_81	Amberley Lodge Nursing Home	530688	160954	Healthcare	Yes	Croydon AQMA	9.7	9.7	<0.1	<1	Negligible	Not significant
H_82	Coppice Lea Care Home With Nursing	530674	152749	Healthcare	No		10.5	10.5	<0.1	<1	Negligible	Not significant
H_83	Better Care Residential Home	530476	160350	Healthcare	Yes	Croydon AQMA	10.2	10.2	<0.1	<1	Negligible	Not significant
H_84	Callum House	530204	160233	Healthcare	Yes	Croydon AQMA	9.7	9.7	<0.1	<1	Negligible	Not significant
H_85	231 Stafford Road	530153	163984	Healthcare	Yes	Sutton AQMA	10.2	10.2	<0.1	<1	Negligible	Not significant
H_86	Clifton House	530148	159986	Healthcare	Yes	Croydon AQMA	9.9	9.9	<0.1	<1	Negligible	Not significant
H_87	Abbey Lodge	530027	159899	Healthcare	Yes	Croydon AQMA	9.7	9.7	<0.1	<1	Negligible	Not significant
H_88	The Eadmund	530010	159875	Healthcare	Yes	Croydon AQMA	9.7	9.7	<0.1	<1	Negligible	Not significant
H_89	Gate Lodge	529869	161052	Healthcare	Yes	Croydon AQMA	9.4	9.4	<0.1	<1	Negligible	Not significant
H_90	Trent House	529864	140446	Healthcare	No		8.9	8.9	<0.1	<1	Negligible	Not significant
H_91	100 Woodcote Grove Road	529845	160586	Healthcare	Yes	Croydon AQMA	9.6	9.6	<0.1	<1	Negligible	Not significant
H_92	Acorns	529842	137781	Healthcare	No		10.3	10.3	<0.1	<1	Negligible	Not significant
H_93	Crystal	529809	160579	Healthcare	Yes	Croydon AQMA	9.4	9.4	<0.1	<1	Negligible	Not significant
H_94	Beth Ezra	529699	161000	Healthcare	Yes	Croydon AQMA	9.6	9.6	<0.1	<1	Negligible	Not significant
H_95	Restoration Residential Care Home	529586	167204	Healthcare	Yes	Sutton AQMA	10.5	10.5	<0.1	<1	Negligible	Not significant
H_96	The White House	529536	158394	Healthcare	Yes	Croydon AQMA	9.2	9.2	<0.1	<1	Negligible	Not significant
H_97	Maidenbower Day Centre	529496	135879	Healthcare	No		10.1	10.1	<0.1	<1	Negligible	Not significant
H_98	Womens Service Croydon	529489	161811	Healthcare	Yes	Croydon AQMA	9.7	9.7	<0.1	<1	Negligible	Not significant

ID	Name	X	Y	Type	In AQMA?	AQMA Title	2038 Annual mean PM2.5 concentration (µg/m³)			Change Relative to Air Quality Standard of 12 µg/m³ (%)	Impact	Significance
							Without Project	With Project	Change			
H_99	Tanners Farm	529332	141954	Healthcare	No		9.6	9.6	<0.1	<1	Negligible	Not significant
H_100	Raola House	529220	162162	Healthcare	Yes	Sutton AQMA	10.1	10.1	<0.1	<1	Negligible	Not significant
H_101	Woodcote House	529211	162634	Healthcare	Yes	Sutton AQMA	9.7	9.7	<0.1	<1	Negligible	Not significant
H_102	Wallington Resource Centre	529074	163103	Healthcare	Yes	Sutton AQMA	10.5	10.5	<0.1	<1	Negligible	Not significant
H_103	75 Woodcote Road	529074	163102	Healthcare	Yes	Sutton AQMA	10.5	10.5	<0.1	<1	Negligible	Not significant
H_104	Croftdown House	529043	157799	Healthcare	Yes	Croydon AQMA	9.0	9.0	<0.1	<1	Negligible	Not significant
H_105	Rosswood Gardens	529031	163841	Healthcare	Yes	Sutton AQMA	10.1	10.1	<0.1	<1	Negligible	Not significant
H_106	Kenilworth	528969	142909	Healthcare	No		9.5	9.5	<0.1	<1	Negligible	Not significant
H_107	The Barn House	528909	153450	Healthcare	No		10.5	10.5	<0.1	<1	Negligible	Not significant
H_108	Clifton Manor	528863	164167	Healthcare	Yes	Sutton AQMA	11.1	11.1	<0.1	<1	Negligible	Not significant
H_109	Bridge House Care Centre	528702	165185	Healthcare	Yes	Sutton AQMA	10.9	10.9	<0.1	<1	Negligible	Not significant
H_110	Prosignia Ltd	528660	156283	Healthcare	No		9.3	9.3	<0.1	<1	Negligible	Not significant
H_111	56 Oakwood Road	528610	143465	Healthcare	No		9.8	9.8	<0.1	<1	Negligible	Not significant
H_112	Lumley Road	528460	143349	Healthcare	No		9.7	9.7	<0.1	<1	Negligible	Not significant
H_113	Gatwick Ambulance Station	528443	141574	Healthcare	No		10.2	10.3	0.1	1	Negligible	Not significant
H_114	Nutbush Cottage	528407	144986	Healthcare	No		9.7	9.7	<0.1	<1	Negligible	Not significant
H_115	Horley Response Post	528405	142942	Healthcare	No		9.5	9.5	<0.1	<1	Negligible	Not significant
H_116	Chippings	528399	142708	Healthcare	Yes	AQMA No.3	9.5	9.5	<0.1	<1	Negligible	Not significant
H_117	Bridge Medical Centre Wassand Close Crawley	528348	136914	Healthcare	No		9.8	9.8	<0.1	<1	Negligible	Not significant
H_118	Barchester Wykeham House Care Home	528336	142744	Healthcare	Yes	AQMA No.3	9.5	9.6	0.1	1	Negligible	Not significant
H_119	Horley Health Centre	528285	143097	Healthcare	No		9.9	9.9	<0.1	<1	Negligible	Not significant
H_120	Barnfield	528279	142568	Healthcare	Yes	AQMA No.3	9.6	9.6	<0.1	<1	Negligible	Not significant
H_121	Secamb Head Office	528255	138640	Healthcare	No		9.8	9.8	<0.1	<1	Negligible	Not significant
H_122	1 Wood Close	528198	145907	Healthcare	No		8.9	8.9	<0.1	<1	Negligible	Not significant
H_123	Upfield	528196	142629	Healthcare	Yes	AQMA No.3	9.5	9.5	<0.1	<1	Negligible	Not significant
H_124	Horley Community Mh Team	528180	143151	Healthcare	No		9.8	9.8	<0.1	<1	Negligible	Not significant
H_125	Roseleigh	528180	142966	Healthcare	No		9.4	9.4	<0.1	<1	Negligible	Not significant
H_126	Malvern	528156	142953	Healthcare	No		9.4	9.4	<0.1	<1	Negligible	Not significant
H_127	Smallbrook Care Home	528106	142693	Healthcare	Yes	AQMA No.3	9.5	9.5	<0.1	<1	Negligible	Not significant
H_128	Longford	528067	142802	Healthcare	No		9.7	9.7	<0.1	<1	Negligible	Not significant
H_129	The Oaks	527947	136711	Healthcare	No		9.9	9.9	<0.1	<1	Negligible	Not significant
H_130	Redhill Community Hub	527744	150533	Healthcare	No		9.9	9.9	<0.1	<1	Negligible	Not significant
H_131	Gracewell Of Horley Park	527718	143475	Healthcare	No		9.4	9.5	0.1	1	Negligible	Not significant
H_132	Gatwick Mrc	527558	138664	Healthcare	No		9.3	9.3	<0.1	<1	Negligible	Not significant
H_133	The Orchards	527545	136665	Healthcare	No		10.0	10.0	<0.1	<1	Negligible	Not significant
H_134	Exchange Road Clinic	527337	136876	Healthcare	No		10.2	10.2	<0.1	<1	Negligible	Not significant
H_135	Health Centre Exchange Road	527289	136873	Healthcare	No		10.2	10.2	<0.1	<1	Negligible	Not significant

ID	Name	X	Y	Type	In AQMA?	AQMA Title	2038 Annual mean PM2.5 concentration (µg/m³)			Change Relative to Air Quality Standard of 12 µg/m³ (%)	Impact	Significance
							Without Project	With Project	Change			
H_136	Central Health Clinic	527273	136923	Healthcare	No		10.1	10.1	<0.1	<1	Negligible	Not significant
H_137	Tushmore Lane	527268	137862	Healthcare	Yes	Hazelwick AQMA	10.5	10.5	<0.1	<1	Negligible	Not significant
H_138	Briar House	527258	142416	Healthcare	No		9.4	9.4	<0.1	<1	Negligible	Not significant
H_139	Gatwick Park Hospital	527151	142551	Healthcare	No		9.2	9.2	<0.1	<1	Negligible	Not significant
H_140	Overline House	527125	136352	Healthcare	No		9.8	9.8	<0.1	<1	Negligible	Not significant
H_141	Gatwick Hart	527085	140106	Healthcare	No		8.7	8.8	0.1	1	Negligible	Not significant
H_142	Spire Gatwick Park Hospital Povey Cross Roadhookwood	526928	142637	Healthcare	No		8.9	8.9	<0.1	<1	Negligible	Not significant
H_143	Ferndale Nursing Home	526913	135850	Healthcare	No		10.1	10.1	<0.1	<1	Negligible	Not significant
H_144	Longley House	526898	136287	Healthcare	No		10.2	10.2	<0.1	<1	Negligible	Not significant
H_145	Unit 7 Bluebird House	526881	142186	Healthcare	No		9.1	9.1	<0.1	<1	Negligible	Not significant
H_146	Nws.Crs & Htt	526861	138469	Healthcare	No		9.6	9.6	<0.1	<1	Negligible	Not significant
H_147	Ravendene Primary Care Centre	526733	136226	Healthcare	No		10.1	10.1	<0.1	<1	Negligible	Not significant
H_148	Cabot House	526711	135821	Healthcare	No		10.2	10.2	<0.1	<1	Negligible	Not significant
H_149	Clayton House	526687	135911	Healthcare	No		10.2	10.2	<0.1	<1	Negligible	Not significant
H_150	Aniska Lodge	526663	125555	Healthcare	No		9.7	9.7	<0.1	<1	Negligible	Not significant
H_151	Queens Lodge	526449	135937	Healthcare	No		10.1	10.1	<0.1	<1	Negligible	Not significant
H_152	Crawley Ambulance Station	526352	137316	Healthcare	No		10.1	10.1	<0.1	<1	Negligible	Not significant
H_153	Bishops Bell Clinic	526342	136923	Healthcare	No		10.2	10.2	<0.1	<1	Negligible	Not significant
H_154	Crawley Walk In Centre	526321	136849	Healthcare	No		10.0	10.0	<0.1	<1	Negligible	Not significant
H_155	The Weald Day Hospital	526264	136746	Healthcare	No		10.0	10.0	<0.1	<1	Negligible	Not significant
H_156	69 Reigate Road	526249	144331	Healthcare	No		8.8	8.8	<0.1	<1	Negligible	Not significant
H_157	West Green Child Centre (Crawley)	526249	136953	Healthcare	No		10.1	10.1	<0.1	<1	Negligible	Not significant
H_158	The Dumbledore Surgery	526240	129796	Healthcare	No		9.6	9.6	<0.1	<1	Negligible	Not significant
H_159	Crawley Hospital	526229	136764	Healthcare	No		10.0	10.0	<0.1	<1	Negligible	Not significant
H_160	Langley Green Clinic	526085	137939	Healthcare	No		10.0	10.1	0.1	1	Negligible	Not significant
H_161	Green Lane	525805	166949	Healthcare	Yes	Sutton AQMA	11.4	11.4	<0.1	<1	Negligible	Not significant
H_162	1 Cranleigh Gardens	525841	165621	Healthcare	Yes	Sutton AQMA	11.1	11.1	<0.1	<1	Negligible	Not significant
H_163	Deerswood Lodge	525280	137676	Healthcare	No		9.7	9.7	<0.1	<1	Negligible	Not significant
H_164	Ifield Medical Centre Lady Margaret Road Crawley	525144	137381	Healthcare	No		10.0	10.0	<0.1	<1	Negligible	Not significant
H_165	14A York Road	525120	163263	Healthcare	Yes	Sutton AQMA	10.1	10.1	<0.1	<1	Negligible	Not significant
H_166	Lona Lodge	525104	166308	Healthcare	Yes	Sutton AQMA	11.4	11.4	<0.1	<1	Negligible	Not significant
H_167	33 Blanford Road	525081	150338	Healthcare	Yes	AQMA No.9	10.0	10.0	<0.1	<1	Negligible	Not significant
H_168	Linda Lodge	525080	163332	Healthcare	Yes	Sutton AQMA	10.1	10.1	<0.1	<1	Negligible	Not significant
H_169	The Gables Nursing Home Ifield Green Crawley	525039	138203	Healthcare	No		9.0	9.0	<0.1	<1	Negligible	Not significant
H_170	Gossops Green Clinic	524984	136055	Healthcare	No		9.5	9.5	<0.1	<1	Negligible	Not significant
H_171	Crawley & Horsham Atc (Sr)	524972	137230	Healthcare	No		9.2	9.2	<0.1	<1	Negligible	Not significant
H_172	Allswell Lodge	524951	164286	Healthcare	Yes	Sutton AQMA	10.8	10.8	<0.1	<1	Negligible	Not significant

ID	Name	X	Y	Type	In AQMA?	AQMA Title	2038 Annual mean PM2.5 concentration (µg/m³)			Change Relative to Air Quality Standard of 12 µg/m³ (%)	Impact	Significance
							Without Project	With Project	Change			
H_173	Paddock Cottage	524905	137584	Healthcare	No		8.9	8.9	<0.1	<1	Negligible	Not significant
H_174	Willow Lodge	524856	162587	Healthcare	Yes	Sutton AQMA	9.7	9.7	<0.1	<1	Negligible	Not significant
H_175	Brookmead	524819	137245	Healthcare	No		9.0	9.0	<0.1	<1	Negligible	Not significant
H_176	Magnolia House	524808	163893	Healthcare	Yes	Sutton AQMA	10.2	10.2	<0.1	<1	Negligible	Not significant
H_177	Ifield Park Care Home	524780	136603	Healthcare	No		9.5	9.5	<0.1	<1	Negligible	Not significant
H_178	Abbey Cheam Centre	524642	162604	Healthcare	Yes	Sutton AQMA	9.6	9.6	<0.1	<1	Negligible	Not significant
H_179	Shirley View	524632	162377	Healthcare	Yes	Sutton AQMA	9.9	9.9	<0.1	<1	Negligible	Not significant
H_180	Smcs At Abbey Cheam Centre	524626	162670	Healthcare	Yes	Sutton AQMA	9.6	9.6	<0.1	<1	Negligible	Not significant
H_181	Broadlands Nursing Home Ltd	524549	162978	Healthcare	Yes	Sutton AQMA	9.7	9.7	<0.1	<1	Negligible	Not significant
H_182	Cheam Cottage	524362	163703	Healthcare	Yes	Sutton AQMA	10.3	10.3	<0.1	<1	Negligible	Not significant
H_183	Millview	524333	141071	Healthcare	No		9.0	9.0	<0.1	<1	Negligible	Not significant
H_184	St Anthony's Hospital	523969	165983	Healthcare	Yes	Sutton AQMA	10.8	10.8	<0.1	<1	Negligible	Not significant
H_185	Lower Morden Children'S Centre	523854	167074	Healthcare	Yes	Merton AQMA	10.3	10.3	<0.1	<1	Negligible	Not significant
H_186	Cheam Resource Centre	523841	165702	Healthcare	Yes	Sutton AQMA	11.4	11.4	<0.1	<1	Negligible	Not significant
H_187	Priory Crescent Clinic	523669	164733	Healthcare	Yes	Sutton AQMA	10.5	10.5	<0.1	<1	Negligible	Not significant
H_188	Ashlong House	522492	166389	Healthcare	Yes	Sutton AQMA	10.7	10.7	<0.1	<1	Negligible	Not significant
H_189	Homelands Nursing Home	521371	123703	Healthcare	No		8.2	8.2	<0.1	<1	Negligible	Not significant
H_190	The Surgery	521279	122490	Healthcare	No		8.9	9.0	0.1	1	Negligible	Not significant
H_191	Tyrwhitt House	515413	158827	Healthcare	No		10.6	10.6	<0.1	<1	Negligible	Not significant
H_192	Qef Independent Living Services	515316	158531	Healthcare	No		10.6	10.6	<0.1	<1	Negligible	Not significant
H_193	Kings Lodge Care Centre	505788	161583	Healthcare	No		11.3	11.3	<0.1	<1	Negligible	Not significant
H_194	Kings Lodge Care Centre	505669	161548	Healthcare	No		11.9	11.9	<0.1	<1	Negligible	Not significant
H_195	West Hall	505530	160612	Healthcare	No		10.5	10.5	<0.1	<1	Negligible	Not significant
H_196	Fermoyle House Nursing Home	504489	164368	Healthcare	No		11.8	11.8	<0.1	<1	Negligible	Not significant
H_197	Flex Walker Reflexology	544461	153963	Healthcare	Yes	AQMA No.13 (A25)	9.4	9.4	<0.1	<1	Negligible	Not significant
H_198	Day Lewis Pharmacy Westerham	544658	154015	Healthcare	Yes	AQMA No.13 (A25)	10.7	10.7	<0.1	<1	Negligible	Not significant
H_199	Shirley House	531435	167472	Healthcare	Yes	Croydon AQMA	12.4	12.4	<0.1	<1	Negligible	Not significant
H_200	Haling Park Medical Practice	532536	163727	Healthcare	Yes	Croydon AQMA	11.2	11.2	<0.1	<1	Negligible	Not significant
H_201	Little Blessings	532544	163353	Healthcare	Yes	Croydon AQMA	11.2	11.2	<0.1	<1	Negligible	Not significant
H_202	London Road Medical Practice	531463	167245	Healthcare	Yes	Croydon AQMA	12.4	12.4	<0.1	<1	Negligible	Not significant
H_203	Trompetas Dr A	534922	162157	Healthcare	Yes	Croydon AQMA	10.2	10.2	<0.1	<1	Negligible	Not significant
H_204	Mayday Community Pharmacy	531515	167167	Healthcare	Yes	Croydon AQMA	12.6	12.6	<0.1	<1	Negligible	Not significant
H_205	Shaws Pharmacy	531476	167131	Healthcare	Yes	Croydon AQMA	12.3	12.3	<0.1	<1	Negligible	Not significant
H_206	Violet Lane Medical Practice	531835	164249	Healthcare	Yes	Croydon AQMA	10.9	10.9	<0.1	<1	Negligible	Not significant
H_207	Addiscombe Surgery	533190	165750	Healthcare	Yes	Croydon AQMA	10.9	10.9	<0.1	<1	Negligible	Not significant
H_208	Lowfield Way	527459	139982	Healthcare	No		9.7	9.7	<0.1	<1	Negligible	Not significant
H_209	Ifield Medical Practice	525233	137295	Healthcare	No		9.6	9.6	<0.1	<1	Negligible	Not significant

ID	Name	X	Y	Type	In AQMA?	AQMA Title	2038 Annual mean PM2.5 concentration (µg/m³)			Change Relative to Air Quality Standard of 12 µg/m³ (%)	Impact	Significance
							Without Project	With Project	Change			
H_210	Bridge Medical Centre	528439	136939	Healthcare	No		9.8	9.8	<0.1	<1	Negligible	Not significant
H_211	Hackbridge Medical Centre	528445	166221	Healthcare	Yes	Sutton AQMA	10.9	10.9	<0.1	<1	Negligible	Not significant
H_212	Stylidou Styliani	530073	159952	Healthcare	Yes	Croydon AQMA	10.1	10.1	<0.1	<1	Negligible	Not significant
H_213	The James O'Riordan Medical Centre	524421	166548	Healthcare	Yes	Sutton AQMA	11.7	11.7	<0.1	<1	Negligible	Not significant
H_214	Selhurst Medical Centre	533061	167343	Healthcare	Yes	Croydon AQMA	11.8	11.8	<0.1	<1	Negligible	Not significant
H_215	Off the Record Mental Health Services	530201	164850	Healthcare	Yes	Sutton AQMA	10.9	10.9	<0.1	<1	Negligible	Not significant
H_216	The Westerham Practice	544537	153968	Healthcare	No		8.9	8.9	<0.1	<1	Negligible	Not significant
H_217	Smallfield Surgery	531657	143114	Healthcare	No		9.3	9.3	<0.1	<1	Negligible	Not significant
H_218	Cheam Family Practice	524857	164980	Healthcare	Yes	Sutton AQMA	10.8	10.8	<0.1	<1	Negligible	Not significant
H_219	Gravel Hill Surgery	536674	163449	Healthcare	Yes	Croydon AQMA	9.8	9.8	<0.1	<1	Negligible	Not significant
H_220	Hammed Dr S	532586	164583	Healthcare	Yes	Croydon AQMA	10.8	10.8	<0.1	<1	Negligible	Not significant
H_221	Ashburton Park Medical Practice	534834	166858	Healthcare	Yes	Croydon AQMA	11.5	11.5	<0.1	<1	Negligible	Not significant
H_222	Malik Dr A	525583	162081	Healthcare	Yes	Sutton AQMA	10.0	10.0	<0.1	<1	Negligible	Not significant
H_223	Chiltern Health Centre	525912	162749	Healthcare	Yes	Sutton AQMA	10.0	10.0	<0.1	<1	Negligible	Not significant
H_224	Manor Practice	528830	164303	Healthcare	Yes	Sutton AQMA	11.1	11.1	<0.1	<1	Negligible	Not significant
H_225	Stonecot Surgery	524674	166846	Healthcare	Yes	Sutton AQMA	11.2	11.2	<0.1	<1	Negligible	Not significant
H_226	Cheam Family Practice	524221	163642	Healthcare	Yes	Sutton AQMA	10.3	10.3	<0.1	<1	Negligible	Not significant
H_227	Chiltern Health Centre	525910	162727	Healthcare	Yes	Sutton AQMA	9.9	9.9	<0.1	<1	Negligible	Not significant
H_228	Partridge Green Surgery	519079	119190	Healthcare	No		8.4	8.4	<0.1	<1	Negligible	Not significant
H_229	AcuHerb Chinese Acupuncture & Herbal Clinic	526756	136415	Healthcare	No		10.3	10.3	<0.1	<1	Negligible	Not significant
H_230	Craik Dr J I	525174	137785	Healthcare	No		9.8	9.8	<0.1	<1	Negligible	Not significant
H_231	Woodlawn Surgery	519156	119190	Healthcare	No		8.9	8.9	<0.1	<1	Negligible	Not significant
H_232	Friends Road Medical Practice	532691	165297	Healthcare	Yes	Croydon AQMA	11.6	11.6	<0.1	<1	Negligible	Not significant
H_233	Bramley Avenue Surgery	529692	159870	Healthcare	Yes	Croydon AQMA	9.8	9.8	<0.1	<1	Negligible	Not significant
H_234	Thornton Road Surgery	531014	167495	Healthcare	Yes	Croydon AQMA	12.8	12.8	<0.1	<1	Negligible	Not significant
H_235	Parkside Group Practice	532559	163002	Healthcare	Yes	Croydon AQMA	10.3	10.3	<0.1	<1	Negligible	Not significant
H_236	Broadfield Children & Family Centre	525451	133921	Healthcare	No		9.2	9.2	<0.1	<1	Negligible	Not significant
H_237	North End Medical Centre	532190	165990	Healthcare	Yes	Croydon AQMA	11.6	11.6	<0.1	<1	Negligible	Not significant
H_238	Church Street Practice	531887	165477	Healthcare	Yes	Croydon AQMA	11.8	11.8	<0.1	<1	Negligible	Not significant
H_239	Stovell House Surgery	534057	166206	Healthcare	Yes	Croydon AQMA	11.3	11.3	<0.1	<1	Negligible	Not significant
H_240	Eversley Medical Centre	531482	167169	Healthcare	Yes	Croydon AQMA	12.4	12.4	<0.1	<1	Negligible	Not significant
H_241	Francis Chappell	533105	166378	Healthcare	Yes	Croydon AQMA	12.2	12.2	<0.1	<1	Negligible	Not significant
H_242	Addiscombe Osteopathis Practice	534375	166451	Healthcare	Yes	Croydon AQMA	11.3	11.3	<0.1	<1	Negligible	Not significant
H_243	Parade Medipharmacy	530858	167117	Healthcare	Yes	Croydon AQMA	12.0	12.0	<0.1	<1	Negligible	Not significant
H_244	Brigstock Medical Practice	531891	168082	Healthcare	Yes	Croydon AQMA	12.2	12.3	0.1	1	Negligible	Not significant
H_245	Lennard Road Surgery	532035	166443	Healthcare	Yes	Croydon AQMA	11.5	11.5	<0.1	<1	Negligible	Not significant
H_246	Newhaven Road	533010	167774	Healthcare	Yes	Croydon AQMA	11.1	11.1	<0.1	<1	Negligible	Not significant

ID	Name	X	Y	Type	In AQMA?	AQMA Title	2038 Annual mean PM2.5 concentration (µg/m³)			Change Relative to Air Quality Standard of 12 µg/m³ (%)	Impact	Significance
							Without Project	With Project	Change			
H_247	Whitehorse Medical Practice	532509	166945	Healthcare	Yes	Croydon AQMA	12.1	12.1	<0.1	<1	Negligible	Not significant
H_248	The Poplars Physiotherapy Centre	518528	161267	Healthcare	Yes	Sutton AQMA	9.1	9.1	<0.1	<1	Negligible	Not significant
H_249	Gurjar Hindu Union Mandir GHU	525155	138307	Healthcare	No		9.0	9.0	<0.1	<1	Negligible	Not significant
H_250	Greensleeves Care Home	526557	136134	Healthcare	No		10.0	10.0	<0.1	<1	Negligible	Not significant
H_251	Care South	509374	113963	Healthcare	No		7.9	7.9	<0.1	<1	Negligible	Not significant
H_252	Bainbridge Court	509612	114049	Healthcare	No		8.7	8.7	<0.1	<1	Negligible	Not significant
H_253	Sussexdown Country House Care	509425	114047	Healthcare	No		8.4	8.4	<0.1	<1	Negligible	Not significant
H_254	Crawley Natural Health Centre	526840	135819	Healthcare	No		10.1	10.1	<0.1	<1	Negligible	Not significant
H_255	The Back Care Clinic incorporating Skinnovations Aesthetic Clinic	524753	136651	Healthcare	No		9.5	9.5	<0.1	<1	Negligible	Not significant
H_256	Avalon Oral Care Centre	526270	135938	Healthcare	No		10.1	10.1	<0.1	<1	Negligible	Not significant
H_257	Rn24 Limited, Woodlands Health care	526576	136129	Healthcare	No		10.0	10.0	<0.1	<1	Negligible	Not significant
H_258	Horsham Treatment Room	524897	137604	Healthcare	No		9.1	9.1	<0.1	<1	Negligible	Not significant
H_259	Eminations Acupuncture Clinic	527491	136641	Healthcare	No		10.0	10.0	<0.1	<1	Negligible	Not significant
H_260	Birdhurst Medical Practice	533210	164513	Healthcare	Yes	Croydon AQMA	9.9	9.9	<0.1	<1	Negligible	Not significant
H_261	Evergreen Lodge	532993	164502	Healthcare	Yes	Croydon AQMA	10.9	10.9	<0.1	<1	Negligible	Not significant
H_262	Stanhope Surgery	533100	164913	Healthcare	Yes	Croydon AQMA	10.0	10.0	<0.1	<1	Negligible	Not significant
H_263	Brigstock Medical Practice	531761	168016	Healthcare	Yes	Croydon AQMA	12.0	12.0	<0.1	<1	Negligible	Not significant
H_264	Burdett Road	532825	167184	Healthcare	Yes	Croydon AQMA	12.0	12.0	<0.1	<1	Negligible	Not significant
H_265	Heathfields Surgery	532543	164728	Healthcare	Yes	Croydon AQMA	10.8	10.8	<0.1	<1	Negligible	Not significant
H_266	Barchester - Peony Court Care Home	533578	165730	Healthcare	Yes	Croydon AQMA	10.7	10.7	<0.1	<1	Negligible	Not significant
H_267	The White House Care Home	529600	158546	Healthcare	Yes	Croydon AQMA	9.2	9.2	<0.1	<1	Negligible	Not significant
H_268	Aspire Wellbeing Health & Wellbeing Centre	525412	151202	Healthcare	No		9.6	9.6	<0.1	<1	Negligible	Not significant
H_269	Airport Medical Services Ltd	528133	142865	Healthcare	No		9.5	9.5	<0.1	<1	Negligible	Not significant
H_270	Woodfield Road Medical Centre.	528989	157828	Healthcare	Yes	Croydon AQMA	8.9	8.9	<0.1	<1	Negligible	Not significant
H_271	Barchester - Wykeham House Care Home	528495	142788	Healthcare	Yes	AQMA No.3	9.5	9.5	<0.1	<1	Negligible	Not significant
H_272	SeeAbility Horley Support Service	528168	142815	Healthcare	No		9.7	9.7	<0.1	<1	Negligible	Not significant
H_273	Amherst House Care Home - Care UK	527766	143290	Healthcare	No		9.5	9.5	<0.1	<1	Negligible	Not significant
H_274	Dentist Practice Katoomba in Horley	528501	142752	Healthcare	Yes	AQMA No.3	9.5	9.5	<0.1	<1	Negligible	Not significant
H_275	Prinsted, Oldfield Road	527725	142516	Healthcare	Yes	AQMA No.3	9.4	9.4	<0.1	<1	Negligible	Not significant
H_276	Smitham Bottom Lane	529625	161171	Healthcare	Yes	Croydon AQMA	9.6	9.6	<0.1	<1	Negligible	Not significant
H_277	Gate Lodge	529762	160966	Healthcare	Yes	Croydon AQMA	9.5	9.5	<0.1	<1	Negligible	Not significant
H_278	Mottistone Grove	525865	162699	Healthcare	Yes	Sutton AQMA	9.9	9.9	<0.1	<1	Negligible	Not significant
H_279	Aahana House	529816	160474	Healthcare	Yes	Croydon AQMA	9.4	9.4	<0.1	<1	Negligible	Not significant
H_280	Lona Lodge	525115	166280	Healthcare	Yes	Sutton AQMA	11.3	11.3	<0.1	<1	Negligible	Not significant
H_281	Grosvenor Road	528832	164083	Healthcare	Yes	Sutton AQMA	10.6	10.6	<0.1	<1	Negligible	Not significant
H_282	Bridge House Care Centre	528693	165150	Healthcare	Yes	Sutton AQMA	10.9	10.9	<0.1	<1	Negligible	Not significant
H_283	Woodcote Medical	529850	160537	Healthcare	Yes	Croydon AQMA	9.5	9.5	<0.1	<1	Negligible	Not significant

ID	Name	X	Y	Type	In AQMA?	AQMA Title	2038 Annual mean PM2.5 concentration (µg/m³)			Change Relative to Air Quality Standard of 12 µg/m³ (%)	Impact	Significance
							Without Project	With Project	Change			
H_284	Sutton Court Care Centre	524634	166685	Healthcare	Yes	Sutton AQMA	11.4	11.4	<0.1	<1	Negligible	Not significant
H_285	Belmont House Nursing Home	525273	163322	Healthcare	Yes	Sutton AQMA	10.0	10.0	<0.1	<1	Negligible	Not significant
H_286	The Avenue	524758	162421	Healthcare	Yes	Sutton AQMA	10.1	10.1	<0.1	<1	Negligible	Not significant
H_287	Woodcote Dental	529256	162027	Healthcare	Yes	Sutton AQMA	10.1	10.1	<0.1	<1	Negligible	Not significant
H_288	Manor Dental Care - Wallington	528852	164239	Healthcare	Yes	Sutton AQMA	11.0	11.0	<0.1	<1	Negligible	Not significant
H_289	St. James' Road Medical Centre	525352	164023	Healthcare	Yes	Sutton AQMA	10.6	10.6	<0.1	<1	Negligible	Not significant
H_290	Woodcote Grove	529849	160146	Healthcare	Yes	Croydon AQMA	9.7	9.7	<0.1	<1	Negligible	Not significant
H_291	Clifton House	530120	159949	Healthcare	Yes	Croydon AQMA	9.9	9.9	<0.1	<1	Negligible	Not significant
H_292	Haling Park Medical Practice	530098	159984	Healthcare	Yes	Croydon AQMA	10.1	10.1	<0.1	<1	Negligible	Not significant
H_293	The Eadmund Care Home	530046	159919	Healthcare	Yes	Croydon AQMA	9.9	9.9	<0.1	<1	Negligible	Not significant
H_294	Greenways	533201	140448	Healthcare	No		8.7	8.7	<0.1	<1	Negligible	Not significant
H_295	Chailey Homes	532788	140641	Healthcare	No		8.8	8.8	<0.1	<1	Negligible	Not significant
H_296	Willow Lodge Nursing Home	524861	162664	Healthcare	Yes	Sutton AQMA	9.7	9.7	<0.1	<1	Negligible	Not significant
H_297	Broadlands Nursing Home	524736	162800	Healthcare	Yes	Sutton AQMA	9.7	9.7	<0.1	<1	Negligible	Not significant
H_298	Loving Care - Walton House	528990	162894	Healthcare	Yes	Sutton AQMA	9.4	9.4	<0.1	<1	Negligible	Not significant
H_299	Cranleigh Gardens Medical Centre	525829	165608	Healthcare	Yes	Sutton AQMA	11.0	11.0	<0.1	<1	Negligible	Not significant
H_300	Cheam Family Practice	524970	164358	Healthcare	Yes	Sutton AQMA	10.9	10.9	<0.1	<1	Negligible	Not significant
H_301	Dr C Eades - Saxonbrook Medical Centre	532612	139395	Healthcare	No		8.9	8.9	<0.1	<1	Negligible	Not significant
H_302	Buxton Road	531704	167492	Healthcare	Yes	Croydon AQMA	12.1	12.1	<0.1	<1	Negligible	Not significant
H_303	Langley Oaks Care Home - Care UK	534518	162490	Healthcare	Yes	Croydon AQMA	9.3	9.3	<0.1	<1	Negligible	Not significant
H_304	Shirley Clinic	535783	164518	Healthcare	Yes	Croydon AQMA	9.3	9.3	<0.1	<1	Negligible	Not significant
H_305	Dunheved Lodge	531294	167387	Healthcare	Yes	Croydon AQMA	12.1	12.1	<0.1	<1	Negligible	Not significant
H_306	Highfield Road	530827	162305	Healthcare	Yes	Croydon AQMA	9.6	9.6	<0.1	<1	Negligible	Not significant
H_307	Liberty Lodge	531761	161719	Healthcare	Yes	Croydon AQMA	10.1	10.1	<0.1	<1	Negligible	Not significant
H_308	Partridge Knoll	531829	160979	Healthcare	Yes	Croydon AQMA	9.7	9.7	<0.1	<1	Negligible	Not significant
H_309	Russell Hill Lodge	531152	161969	Healthcare	Yes	Croydon AQMA	10.2	10.2	<0.1	<1	Negligible	Not significant
H_310	Whitgift House - Croydon Care home	532217	162526	Healthcare	Yes	Croydon AQMA	10.3	10.3	<0.1	<1	Negligible	Not significant
H_311	Selhurst Medical Centre	533266	167746	Healthcare	Yes	Croydon AQMA	11.2	11.2	<0.1	<1	Negligible	Not significant
H_312	Platinum Medical Centre	531854	167194	Healthcare	Yes	Croydon AQMA	12.2	12.2	<0.1	<1	Negligible	Not significant
H_313	Executive & Occupational Medical Centres	532802	165177	Healthcare	Yes	Croydon AQMA	11.4	11.4	<0.1	<1	Negligible	Not significant
H_314	Gentle Dental Care	531964	164258	Healthcare	Yes	Croydon AQMA	11.1	11.2	0.1	1	Negligible	Not significant
H_315	Beech Tree Care Home	530643	162187	Healthcare	Yes	Croydon AQMA	9.7	9.7	<0.1	<1	Negligible	Not significant
H_316	Whitgift House - Croydon Care home	532486	164075	Healthcare	Yes	Croydon AQMA	10.9	10.9	<0.1	<1	Negligible	Not significant
H_317	North Downs Villa	531846	166806	Healthcare	Yes	Croydon AQMA	11.8	11.8	<0.1	<1	Negligible	Not significant
H_318	Elmwood Care Home	531895	166785	Healthcare	Yes	Croydon AQMA	11.8	11.8	<0.1	<1	Negligible	Not significant
H_319	Woodleigh Community Independent Hospital	531852	166767	Healthcare	Yes	Croydon AQMA	11.8	11.8	<0.1	<1	Negligible	Not significant
H_320	The Hermitage	531319	167235	Healthcare	Yes	Croydon AQMA	12.1	12.1	<0.1	<1	Negligible	Not significant

ID	Name	X	Y	Type	In AQMA?	AQMA Title	2038 Annual mean PM2.5 concentration (µg/m³)			Change Relative to Air Quality Standard of 12 µg/m³ (%)	Impact	Significance
							Without Project	With Project	Change			
H_321	Saint James Health Centre	532204	166625	Healthcare	Yes	Croydon AQMA	11.7	11.7	<0.1	<1	Negligible	Not significant
H_322	Consensus Support - Brighton Road	530956	161105	Healthcare	Yes	Croydon AQMA	9.9	9.9	<0.1	<1	Negligible	Not significant
H_323	Care Expertise	532164	166334	Healthcare	Yes	Croydon AQMA	11.6	11.6	<0.1	<1	Negligible	Not significant
H_324	Foxley Lodge	531384	161216	Healthcare	Yes	Croydon AQMA	10.3	10.3	<0.1	<1	Negligible	Not significant
H_325	Mary's Home	532407	164415	Healthcare	Yes	Croydon AQMA	10.9	10.9	<0.1	<1	Negligible	Not significant
H_326	The Southleigh Community	532444	164362	Healthcare	Yes	Croydon AQMA	10.9	10.9	<0.1	<1	Negligible	Not significant
H_327	Warrington Road Care Home	531591	165154	Healthcare	Yes	Croydon AQMA	11.1	11.1	<0.1	<1	Negligible	Not significant
H_328	Selhurst Dental Clinic	533479	168025	Healthcare	Yes	Croydon AQMA	11.6	11.6	<0.1	<1	Negligible	Not significant
H_329	Albany Lodge Nursing Home, Croydon	532836	166462	Healthcare	Yes	Croydon AQMA	11.8	11.8	<0.1	<1	Negligible	Not significant
H_330	Broad Green Avenue	531758	166977	Healthcare	Yes	Croydon AQMA	11.8	11.8	<0.1	<1	Negligible	Not significant
H_331	Russell Hill Lodge	530696	162230	Healthcare	Yes	Croydon AQMA	9.6	9.6	<0.1	<1	Negligible	Not significant
H_332	O'Hara Dr S	533690	168363	Healthcare	Yes	Croydon AQMA	11.9	11.9	<0.1	<1	Negligible	Not significant
H_333	Chatfield Health Care	531884	166418	Healthcare	Yes	Croydon AQMA	11.8	11.8	<0.1	<1	Negligible	Not significant
H_334	Bramley Health	532116	164545	Healthcare	Yes	Croydon AQMA	10.8	10.8	<0.1	<1	Negligible	Not significant
H_335	Church Lane Surgery	528649	156175	Healthcare	No		9.4	9.4	<0.1	<1	Negligible	Not significant
H_336	Macey Chemist	532599	163596	Healthcare	Yes	Croydon AQMA	10.5	10.5	<0.1	<1	Negligible	Not significant
H_337	Riverside Healthcare	531752	167403	Healthcare	Yes	Croydon AQMA	12.2	12.2	<0.1	<1	Negligible	Not significant
H_338	Parkhill Services	531809	162105	Healthcare	Yes	Croydon AQMA	10.3	10.3	<0.1	<1	Negligible	Not significant
H_339	Alpha Med	531911	168045	Healthcare	Yes	Croydon AQMA	12.2	12.2	<0.1	<1	Negligible	Not significant
H_340	Clarendon Care Home	532773	168008	Healthcare	Yes	Croydon AQMA	12.6	12.6	<0.1	<1	Negligible	Not significant
H_341	Signature at Purley	531192	161794	Healthcare	Yes	Croydon AQMA	10.6	10.6	<0.1	<1	Negligible	Not significant
H_342	Roselawn Care Limited	530640	162203	Healthcare	Yes	Croydon AQMA	9.7	9.7	<0.1	<1	Negligible	Not significant
H_343	Warren Court	531897	161698	Healthcare	Yes	Croydon AQMA	10.0	10.0	<0.1	<1	Negligible	Not significant
H_344	London Road Medical Practice	531437	167216	Healthcare	Yes	Croydon AQMA	12.2	12.2	<0.1	<1	Negligible	Not significant
H_345	The Drive Surgery	530022	160187	Healthcare	Yes	Croydon AQMA	9.6	9.6	<0.1	<1	Negligible	Not significant
H_346	Caldyne Limited	532537	137151	Healthcare	No		8.5	8.5	<0.1	<1	Negligible	Not significant
H_347	Millsted Care Woodcroft	526571	147387	Healthcare	No		8.6	8.6	<0.1	<1	Negligible	Not significant
H_348	Airport Medical Services Ltd	528135	142812	Healthcare	No		9.7	9.7	<0.1	<1	Negligible	Not significant
H_349	Ouse Valley Practice (Balcombe)	529578	141835	Healthcare	No		9.4	9.6	0.2	2	Negligible	Not significant
H_350	Cavendish Care	528261	142901	Healthcare	No		9.4	9.5	0.1	1	Negligible	Not significant
H_351	Medwyn Surgery	526252	144046	Healthcare	No		8.9	8.9	<0.1	<1	Negligible	Not significant
H_352	Ouse Valley Practice (Balcombe)	529806	140631	Healthcare	No		8.8	8.9	0.1	1	Negligible	Not significant
H_353	Bayfleet House	503822	166328	Healthcare	No		10.9	10.9	<0.1	<1	Negligible	Not significant
H_354	The Osteopathic Clinic Ltd	528203	142425	Healthcare	Yes	AQMA No.3	9.5	9.5	<0.1	<1	Negligible	Not significant
H_355	Massetts Road Dental Surgery	528151	142815	Healthcare	No		9.7	9.7	<0.1	<1	Negligible	Not significant
H_356	Beechcroft Medical Decision Unit - Horley Hub	528180	143122	Healthcare	No		9.8	9.8	<0.1	<1	Negligible	Not significant
H_357	Malvern House	528130	142966	Healthcare	No		9.4	9.4	<0.1	<1	Negligible	Not significant

ID	Name	X	Y	Type	In AQMA?	AQMA Title	2038 Annual mean PM2.5 concentration (µg/m³)			Change Relative to Air Quality Standard of 12 µg/m³ (%)	Impact	Significance
							Without Project	With Project	Change			
H_358	Ashcroft Care Services	529171	142835	Healthcare	No		9.2	9.2	<0.1	<1	Negligible	Not significant
H_359	Smallbrook Care Home	528152	142613	Healthcare	Yes	AQMA No.3	9.5	9.5	<0.1	<1	Negligible	Not significant
H_360	The Health Care Group (THCG) Ltd	527736	142448	Healthcare	Yes	AQMA No.3	9.5	9.5	<0.1	<1	Negligible	Not significant
H_361	Church Road Medical Centre	528092	143088	Healthcare	No		9.8	9.8	<0.1	<1	Negligible	Not significant
H_362	Airport Medical Services Ltd	528342	142939	Healthcare	No		9.4	9.5	0.1	1	Negligible	Not significant
H_363	Mencap	528545	143226	Healthcare	No		9.8	9.8	<0.1	<1	Negligible	Not significant
H_364	Ferndale Nursing Home	526809	135817	Healthcare	No		10.1	10.1	<0.1	<1	Negligible	Not significant
H_365	Southgate Medical Group	525749	132036	Healthcare	No		9.3	9.3	<0.1	<1	Negligible	Not significant
H_366	Aarons Medical	532168	164805	Healthcare	Yes	Croydon AQMA	10.8	10.8	<0.1	<1	Negligible	Not significant
H_367	Birdhurst Medical Practice	533174	164610	Healthcare	Yes	Croydon AQMA	10.0	10.0	<0.1	<1	Negligible	Not significant
H_368	Friends Road Medical Practice	531615	161225	Healthcare	Yes	Croydon AQMA	10.5	10.5	<0.1	<1	Negligible	Not significant
H_369	Scott House	532391	164409	Healthcare	Yes	Croydon AQMA	10.9	10.9	<0.1	<1	Negligible	Not significant
H_370	Westerham Place Care Home	544942	154077	Healthcare	No		10.5	10.5	<0.1	<1	Negligible	Not significant
H_371	Beddington Residential Home	530767	164863	Healthcare	Yes	Sutton AQMA	11.0	11.0	<0.1	<1	Negligible	Not significant
H_372	The Params	530948	161783	Healthcare	Yes	Croydon AQMA	9.9	9.9	<0.1	<1	Negligible	Not significant
H_373	Croham Place	533824	162667	Healthcare	Yes	Croydon AQMA	9.2	9.2	<0.1	<1	Negligible	Not significant
H_374	St James Road Care Home	532034	166677	Healthcare	Yes	Croydon AQMA	11.7	11.7	<0.1	<1	Negligible	Not significant
H_375	Rose Manor	532654	167931	Healthcare	Yes	Croydon AQMA	11.8	11.8	<0.1	<1	Negligible	Not significant
H_376	Morland Road Clinic	533368	166412	Healthcare	Yes	Croydon AQMA	12.0	12.0	<0.1	<1	Negligible	Not significant
H_377	Jackie Graham Acupuncture	533973	166345	Healthcare	Yes	Croydon AQMA	11.5	11.5	<0.1	<1	Negligible	Not significant
H_378	Whitgift House - Croydon Care home	532458	164057	Healthcare	Yes	Croydon AQMA	10.8	10.8	<0.1	<1	Negligible	Not significant
H_379	St John's Nursing Home, South Croydon	531909	164144	Healthcare	Yes	Croydon AQMA	11.0	11.0	<0.1	<1	Negligible	Not significant
H_380	Rosemanor	530977	161127	Healthcare	Yes	Croydon AQMA	9.9	9.9	<0.1	<1	Negligible	Not significant
H_381	Mcrae Residential Care Services Limited	531839	167199	Healthcare	Yes	Croydon AQMA	12.2	12.2	<0.1	<1	Negligible	Not significant
R_1	Green Lane	530248	146576	Residential	No		9.5	9.5	<0.1	<1	Negligible	Not significant
R_2	Cowfold Road	524075	122734	Residential	No		8.7	8.7	<0.1	<1	Negligible	Not significant
R_3	Brighton Road	526561	121364	Residential	No		10.0	10.0	<0.1	<1	Negligible	Not significant
R_4	Henfield Road	520921	121241	Residential	No		8.3	8.3	<0.1	<1	Negligible	Not significant
R_5	Bolney Road	522070	122560	Residential	No		8.8	8.8	<0.1	<1	Negligible	Not significant
R_6	Horsham Road	521396	123494	Residential	No		8.5	8.5	<0.1	<1	Negligible	Not significant
R_7	Brighton Road	522040	125393	Residential	No		8.3	8.3	<0.1	<1	Negligible	Not significant
R_8	Henfield Road	520921	120226	Residential	No		8.4	8.4	<0.1	<1	Negligible	Not significant
R_9	Washington Road	509585	114063	Residential	No		8.7	8.7	<0.1	<1	Negligible	Not significant
R_10	Steyning Road	515280	113483	Residential	No		8.4	8.4	<0.1	<1	Negligible	Not significant
R_11	Downlands	518874	119189	Residential	No		8.3	8.3	<0.1	<1	Negligible	Not significant
R_12	Steyning Road	515666	113380	Residential	No		8.4	8.4	<0.1	<1	Negligible	Not significant
R_13	Worthing Road	516413	121116	Residential	No		9.0	9.0	<0.1	<1	Negligible	Not significant

ID	Name	X	Y	Type	In AQMA?	AQMA Title	2038 Annual mean PM2.5 concentration (µg/m³)			Change Relative to Air Quality Standard of 12 µg/m³ (%)	Impact	Significance
							Without Project	With Project	Change			
R_14	Steyning Road	518270	120716	Residential	No		8.4	8.3	-0.1	-1	Negligible	Not significant
R_15	Steyning Road	518563	120500	Residential	No		8.3	8.3	<0.1	<1	Negligible	Not significant
R_16	Arundel Road	525016	162478	Residential	Yes	Sutton AQMA	10.6	10.6	<0.1	<1	Negligible	Not significant
R_17	Old Malden Lane	521144	165870	Residential	Yes	Sutton AQMA	10.7	10.7	<0.1	<1	Negligible	Not significant
R_18	Nonsuch Walk	523577	162301	Residential	Yes	Sutton AQMA	10.6	10.6	<0.1	<1	Negligible	Not significant
R_19	Effingham Road	533334	140301	Residential	No		8.6	8.6	<0.1	<1	Negligible	Not significant
R_20	Turners Hill Road	532161	136387	Residential	No		8.3	8.4	0.1	1	Negligible	Not significant
R_21	Turners Hill Road	531511	136503	Residential	No		8.7	8.7	<0.1	<1	Negligible	Not significant
R_22	Outwood Lane	532902	147100	Residential	No		8.9	8.9	<0.1	<1	Negligible	Not significant
R_23	Gayhouse Lane	533763	145532	Residential	No		8.7	8.7	<0.1	<1	Negligible	Not significant
R_24	Turners Hill Road	532439	135892	Residential	No		8.5	8.5	<0.1	<1	Negligible	Not significant
R_25	Green Lane	531173	146024	Residential	No		9.1	9.1	<0.1	<1	Negligible	Not significant
R_26	Smallfield Road	533312	143493	Residential	No		8.8	8.8	<0.1	<1	Negligible	Not significant
R_27	Outwood Lane	532695	148679	Residential	No		8.9	8.9	<0.1	<1	Negligible	Not significant
R_28	Staples Hill	518797	119549	Residential	No		8.4	8.4	<0.1	<1	Negligible	Not significant
R_29	Highams Lane	495204	163940	Residential	No		10.0	10.0	<0.1	<1	Negligible	Not significant
R_30	Woodlands	529664	137611	Residential	No		10.9	10.9	<0.1	<1	Negligible	Not significant
R_31	Weald Drive	528050	136210	Residential	No		10.0	10.0	<0.1	<1	Negligible	Not significant
R_32	East Street	521448	137364	Residential	No		8.4	8.4	<0.1	<1	Negligible	Not significant
R_33	Lonesome Lane	526483	147585	Residential	No		8.7	8.7	<0.1	<1	Negligible	Not significant
R_34	Ironsbottom	525004	146386	Residential	No		8.8	8.8	<0.1	<1	Negligible	Not significant
R_35	Axes Lane	529339	146509	Residential	No		8.8	8.8	<0.1	<1	Negligible	Not significant
R_36	Axes Lane	529300	146544	Residential	No		8.8	8.8	<0.1	<1	Negligible	Not significant
R_37	Hollymeoak Road	529288	158093	Residential	Yes	Croydon AQMA	10.2	10.2	<0.1	<1	Negligible	Not significant
R_38	Hollymeoak Road	528884	158069	Residential	Yes	Croydon AQMA	9.2	9.2	<0.1	<1	Negligible	Not significant
R_39	Cheam Road	524977	163861	Residential	Yes	Sutton AQMA	10.5	10.5	<0.1	<1	Negligible	Not significant
R_40	Lonesome Lane	526036	148285	Residential	No		9.5	9.5	<0.1	<1	Negligible	Not significant
R_41	Parsons Mead	531870	166213	Residential	Yes	Croydon AQMA	12.0	12.0	<0.1	<1	Negligible	Not significant
R_42	Coombe Lane	535378	163988	Residential	Yes	Croydon AQMA	9.6	9.6	<0.1	<1	Negligible	Not significant
R_43	Shirley Hills Road	535513	164214	Residential	Yes	Croydon AQMA	9.3	9.3	<0.1	<1	Negligible	Not significant
R_44	Hurst View Road	533203	163403	Residential	Yes	Croydon AQMA	9.6	9.6	<0.1	<1	Negligible	Not significant
R_45	Oaks Road	535021	164630	Residential	Yes	Croydon AQMA	9.4	9.4	<0.1	<1	Negligible	Not significant
R_46	Hardwick Lane	502584	166487	Residential	No		10.9	10.9	<0.1	<1	Negligible	Not significant
R_47	Guildford Road	503328	166032	Residential	Yes	M25 AQMA	12.2	12.3	0.1	1	Negligible	Not significant
R_48	Common Lane	505502	162252	Residential	Yes	M25 AQMA	14.3	14.3	<0.1	<1	Negligible	Not significant
R_49	Merrywood Grove	524233	152437	Residential	Yes	AQMA No.1 (M25)	11.3	11.3	<0.1	<1	Negligible	Not significant
R_50	Gatton Bottom	526918	152932	Residential	No		10.5	10.5	<0.1	<1	Negligible	Not significant

ID	Name	X	Y	Type	In AQMA?	AQMA Title	2038 Annual mean PM2.5 concentration (µg/m³)			Change Relative to Air Quality Standard of 12 µg/m³ (%)	Impact	Significance
							Without Project	With Project	Change			
R_51	London Road North	528761	155799	Residential	No		10.1	10.1	<0.1	<1	Negligible	Not significant
R_52	Godstone Hill	535061	153101	Residential	No		10.3	10.3	<0.1	<1	Negligible	Not significant
R_53	Ash Road	544078	154285	Residential	No		10.3	10.3	<0.1	<1	Negligible	Not significant
R_54	Ash Road	545130	154957	Residential	Yes	AQMA No.2 (M25)	9.3	9.3	<0.1	<1	Negligible	Not significant
R_55	Main Road	549635	155752	Residential	No		9.3	9.3	<0.1	<1	Negligible	Not significant
R_56	Old Otford Road	553005	158292	Residential	No		9.7	9.7	<0.1	<1	Negligible	Not significant
R_57	Wells Place	528651	152167	Residential	No		9.9	9.9	<0.1	<1	Negligible	Not significant
R_58	Battlebridge Lane	528167	152085	Residential	No		10.2	10.2	<0.1	<1	Negligible	Not significant
R_59	London Road South	528038	151264	Residential	No		10.0	10.0	<0.1	<1	Negligible	Not significant
R_60	London Road South	528239	151276	Residential	No		10.0	10.0	<0.1	<1	Negligible	Not significant
R_61	Marketfield Way	528064	150552	Residential	Yes	AQMA No.12	10.1	10.1	<0.1	<1	Negligible	Not significant
R_62	Marketfield Way	528221	150542	Residential	No		9.8	9.8	<0.1	<1	Negligible	Not significant
R_63	Brighton Road	528110	146596	Residential	No		9.7	9.7	<0.1	<1	Negligible	Not significant
R_64	Brandsland	525838	148613	Residential	No		9.9	9.9	<0.1	<1	Negligible	Not significant
R_65	Calderdale Close	525907	135633	Residential	No		10.4	10.4	<0.1	<1	Negligible	Not significant
R_66	London Road	526859	120323	Residential	No		10.0	10.0	<0.1	<1	Negligible	Not significant
R_67	Hurst Road	529887	115537	Residential	No		8.7	8.7	<0.1	<1	Negligible	Not significant
R_68	Hurst Road	529884	115485	Residential	No		8.7	8.7	<0.1	<1	Negligible	Not significant
R_69	North Bank	529921	115513	Residential	No		8.8	8.8	<0.1	<1	Negligible	Not significant
R_70	Keymer Road	529919	115484	Residential	Yes	Mid Sussex AQMA No.1	8.8	8.8	<0.1	<1	Negligible	Not significant
R_71	Amberley Road	508413	114377	Residential	No		8.8	8.7	-0.1	-1	Negligible	Not significant
R_72	Swan Close	508321	114495	Residential	No		8.8	8.7	-0.1	-1	Negligible	Not significant
R_73	Ballards Way	534600	163553	Residential	Yes	Croydon AQMA	9.2	9.2	<0.1	<1	Negligible	Not significant
R_74	Croham Road	532816	164300	Residential	Yes	Croydon AQMA	11.1	11.1	<0.1	<1	Negligible	Not significant
R_75	Bramley Hill	532275	164758	Residential	Yes	Croydon AQMA	11.3	11.2	-0.1	-1	Negligible	Not significant
R_76	Lower Addiscombe Road	533935	166185	Residential	Yes	Croydon AQMA	11.7	11.8	0.1	1	Negligible	Not significant
R_77	Upper Selsdon Road	533839	162834	Residential	Yes	Croydon AQMA	9.3	9.3	<0.1	<1	Negligible	Not significant
R_78	Lonesome Lane	526146	147875	Residential	No		8.6	8.6	<0.1	<1	Negligible	Not significant
R_79	Picketts Lane	529090	146240	Residential	No		8.8	8.8	<0.1	<1	Negligible	Not significant
R_80	Woodcote Grove Road	529648	159621	Residential	Yes	Croydon AQMA	9.8	9.8	<0.1	<1	Negligible	Not significant
R_81	Ironsbottom	525881	146897	Residential	No		9.0	9.0	<0.1	<1	Negligible	Not significant
R_82	Lonesome Lane	526686	146816	Residential	No		8.8	8.8	<0.1	<1	Negligible	Not significant
R_83	East Street	521908	137326	Residential	No		8.5	8.5	<0.1	<1	Negligible	Not significant
R_84	Firefly Road	498288	165835	Residential	No		11.1	11.1	<0.1	<1	Negligible	Not significant
R_85	Gossops Drive	524880	136077	Residential	No		9.8	9.8	<0.1	<1	Negligible	Not significant
R_86	Outwood Lane	532715	149337	Residential	No		8.9	8.9	<0.1	<1	Negligible	Not significant
R_87	Hathersham Lane	530346	144792	Residential	No		9.2	9.2	<0.1	<1	Negligible	Not significant

ID	Name	X	Y	Type	In AQMA?	AQMA Title	2038 Annual mean PM2.5 concentration (µg/m³)			Change Relative to Air Quality Standard of 12 µg/m³ (%)	Impact	Significance
							Without Project	With Project	Change			
R_88	Gander Green Lane	524900	164931	Residential	Yes	Sutton AQMA	10.8	10.8	<0.1	<1	Negligible	Not significant
R_89	Wallage Lane	533663	136994	Residential	No		8.9	8.9	<0.1	<1	Negligible	Not significant
R_90	Outwood Lane	532683	150453	Residential	No		9.2	9.2	<0.1	<1	Negligible	Not significant
R_91	Steyning Road	517812	121104	Residential	No		8.5	8.4	-0.1	-1	Negligible	Not significant
R_92	Worthing Road	516543	122400	Residential	No		8.9	8.9	<0.1	<1	Negligible	Not significant
R_93	Station Road	519983	122813	Residential	No		8.5	8.5	<0.1	<1	Negligible	Not significant
R_94	Worcester Park Road	520717	165307	Residential	Yes	Sutton AQMA	10.5	10.5	<0.1	<1	Negligible	Not significant
R_95	Malthouse Road	526939	136091	Residential	No		10.1	10.1	<0.1	<1	Negligible	Not significant
R_96	High Street	519431	119309	Residential	No		8.7	8.7	<0.1	<1	Negligible	Not significant
R_97	Manleys Hill	508950	114266	Residential	Yes	Horsham AQMA No.1	9.0	9.0	<0.1	<1	Negligible	Not significant
R_98	Partridge Green Road	520313	119272	Residential	No		8.2	8.2	<0.1	<1	Negligible	Not significant
R_99	Brighton Road	520872	119926	Residential	No		8.1	8.1	<0.1	<1	Negligible	Not significant
R_100	Cowfold Road	525690	122428	Residential	No		8.8	8.8	<0.1	<1	Negligible	Not significant
R_101	Church Street	508684	114151	Residential	No		8.6	8.6	<0.1	<1	Negligible	Not significant
R_102	Henfield Road	521309	122281	Residential	No		9.0	9.0	<0.1	<1	Negligible	Not significant
R_103	Hassocks Gate	529974	115706	Residential	No		8.9	8.9	<0.1	<1	Negligible	Not significant
R_104	Brighton Road	520547	119259	Residential	No		8.1	8.1	<0.1	<1	Negligible	Not significant
R_105	Brighton Road	520681	119475	Residential	No		8.3	8.3	<0.1	<1	Negligible	Not significant
R_106	Love Lane	525397	166658	Residential	Yes	Sutton AQMA	11.2	11.2	<0.1	<1	Negligible	Not significant
R_107	School Hill	508997	114397	Residential	No		9.0	8.9	-0.1	-1	Negligible	Not significant
R_108	West Street	508506	114368	Residential	Yes	Horsham AQMA No.1	8.9	8.8	-0.1	-1	Negligible	Not significant
R_109	High Street	519074	119135	Residential	No		8.5	8.5	<0.1	<1	Negligible	Not significant
R_110	Broadwood Rise	525177	134257	Residential	No		10.2	10.2	<0.1	<1	Negligible	Not significant
R_111	London Road	523997	165887	Residential	Yes	Sutton AQMA	11.2	11.2	<0.1	<1	Negligible	Not significant
R_112	Godstone Road	533264	159671	Residential	Yes	Croydon AQMA	9.7	9.7	<0.1	<1	Negligible	Not significant
R_113	Mulgrave Road	525114	163511	Residential	Yes	Sutton AQMA	10.4	10.4	<0.1	<1	Negligible	Not significant
R_114	Gander Green Lane	524798	165097	Residential	Yes	Sutton AQMA	11.4	11.4	<0.1	<1	Negligible	Not significant
R_115	Gravel Hill	535809	163776	Residential	Yes	Croydon AQMA	9.6	9.6	<0.1	<1	Negligible	Not significant
R_116	Selborne Road	533347	165064	Residential	Yes	Croydon AQMA	11.0	11.0	<0.1	<1	Negligible	Not significant
R_117	Pawsons Road	532335	167547	Residential	Yes	Croydon AQMA	12.1	12.1	<0.1	<1	Negligible	Not significant
R_118	Selsdon Road	532692	164114	Residential	Yes	Croydon AQMA	11.1	11.1	<0.1	<1	Negligible	Not significant
R_119	Beddington Lane	530094	165949	Residential	Yes	Sutton AQMA	10.5	10.5	<0.1	<1	Negligible	Not significant
R_120	Lebanon Road	533318	166042	Residential	Yes	Croydon AQMA	11.7	11.7	<0.1	<1	Negligible	Not significant
R_121	Bensham Lane	531787	167156	Residential	Yes	Croydon AQMA	12.5	12.5	<0.1	<1	Negligible	Not significant
R_122	Queens Road	531949	167290	Residential	Yes	Croydon AQMA	12.6	12.6	<0.1	<1	Negligible	Not significant
R_123	High Street	544325	153735	Residential	Yes	AQMA No.13 (A25)	9.4	9.4	<0.1	<1	Negligible	Not significant
R_124	Market Square	544639	154019	Residential	Yes	AQMA No.13 (A25)	10.7	10.7	<0.1	<1	Negligible	Not significant

ID	Name	X	Y	Type	In AQMA?	AQMA Title	2038 Annual mean PM2.5 concentration (µg/m³)			Change Relative to Air Quality Standard of 12 µg/m³ (%)	Impact	Significance
							Without Project	With Project	Change			
R_125	Brafferton Road	532215	164837	Residential	Yes	Croydon AQMA	11.5	11.4	-0.1	-1	Negligible	Not significant
R_126	Whitehorse Road	532432	166689	Residential	Yes	Croydon AQMA	13.3	13.2	-0.1	-1	Negligible	Not significant
R_127	Wickham Road	535798	165732	Residential	Yes	Croydon AQMA	10.4	10.4	<0.1	<1	Negligible	Not significant
R_128	Fairfield Road	533222	165439	Residential	Yes	Croydon AQMA	11.5	11.5	<0.1	<1	Negligible	Not significant
R_129	St Peter'S Road	532663	164603	Residential	Yes	Croydon AQMA	11.0	11.0	<0.1	<1	Negligible	Not significant
R_130	Selhurst Road	533415	168062	Residential	Yes	Croydon AQMA	12.2	12.2	<0.1	<1	Negligible	Not significant
R_131	Cherry Orchard Road	533144	166206	Residential	Yes	Croydon AQMA	11.9	11.9	<0.1	<1	Negligible	Not significant
R_132	Upland Road	532535	164089	Residential	Yes	Croydon AQMA	11.5	11.5	<0.1	<1	Negligible	Not significant
R_133	Waddon Road	531532	165330	Residential	Yes	Croydon AQMA	11.3	11.3	<0.1	<1	Negligible	Not significant
R_134	Rectory Grove	531829	165471	Residential	Yes	Croydon AQMA	11.5	11.5	<0.1	<1	Negligible	Not significant
R_135	Frant Road	531689	167672	Residential	Yes	Croydon AQMA	12.3	12.3	<0.1	<1	Negligible	Not significant
R_136	Park Hill Road	533138	165695	Residential	Yes	Croydon AQMA	10.9	10.8	-0.1	-1	Negligible	Not significant
R_137	Church Hill Road	524363	164414	Residential	Yes	Sutton AQMA	11.1	11.1	<0.1	<1	Negligible	Not significant
R_138	Queens Road	532266	166880	Residential	Yes	Croydon AQMA	12.2	12.2	<0.1	<1	Negligible	Not significant
R_139	Bensham Lane	531687	166754	Residential	Yes	Croydon AQMA	12.6	12.6	<0.1	<1	Negligible	Not significant
R_140	Westvale Road	526897	144777	Residential	No		8.8	8.8	<0.1	<1	Negligible	Not significant
R_141	Tudor Drive	524284	166986	Residential	Yes	Merton AQMA	11.2	11.2	<0.1	<1	Negligible	Not significant
R_142	Central Road	522304	165988	Residential	Yes	Sutton AQMA	11.1	11.2	0.1	1	Negligible	Not significant
R_143	Godstone Road	533667	159093	Residential	Yes	Croydon AQMA	9.8	9.8	<0.1	<1	Negligible	Not significant
R_144	Selhurst Road	532976	167277	Residential	Yes	Croydon AQMA	12.4	12.5	0.1	1	Negligible	Not significant
R_145	Bensham Lane	531854	167343	Residential	Yes	Croydon AQMA	12.7	12.7	<0.1	<1	Negligible	Not significant
R_146	Western Road	525180	164079	Residential	Yes	Sutton AQMA	10.7	10.7	<0.1	<1	Negligible	Not significant
R_147	Sutton Common Road	525071	166417	Residential	Yes	Sutton AQMA	11.7	11.7	<0.1	<1	Negligible	Not significant
R_148	Gander Green Lane	524763	165147	Residential	Yes	Sutton AQMA	11.4	11.4	<0.1	<1	Negligible	Not significant
R_149	Stonecot Hill	524444	166537	Residential	Yes	Sutton AQMA	11.2	11.2	<0.1	<1	Negligible	Not significant
R_150	Brighton Road	525839	162634	Residential	Yes	Sutton AQMA	9.9	9.9	<0.1	<1	Negligible	Not significant
R_151	Chelsea Gardens	524495	164758	Residential	Yes	Sutton AQMA	11.2	11.2	<0.1	<1	Negligible	Not significant
R_152	Clockhouse Lane West	501594	170161	Residential	Yes	M25 AQMA	11.6	11.6	<0.1	<1	Negligible	Not significant
R_153	High Street	508925	114291	Residential	Yes	Horsham AQMA No.1	9.2	9.2	<0.1	<1	Negligible	Not significant
R_154	Church Street	508722	114272	Residential	Yes	Horsham AQMA No.1	9.0	9.0	<0.1	<1	Negligible	Not significant
R_155	The Square	508762	114300	Residential	Yes	Horsham AQMA No.1	9.1	9.1	<0.1	<1	Negligible	Not significant
R_156	Leatherhead Road	517256	161581	Residential	Yes	Kingston upon Thames AQMA	10.0	10.0	<0.1	<1	Negligible	Not significant
R_157	London Road	531518	167046	Residential	Yes	Croydon AQMA	12.6	12.6	<0.1	<1	Negligible	Not significant
R_158	Whitehorse Road	532722	167850	Residential	Yes	Croydon AQMA	12.8	12.8	<0.1	<1	Negligible	Not significant
R_159	Middleton Road	526321	167152	Residential	Yes	Merton AQMA	11.5	11.5	<0.1	<1	Negligible	Not significant
R_160	Sutton Common Road	525514	165655	Residential	Yes	Sutton AQMA	11.1	11.1	<0.1	<1	Negligible	Not significant
R_161	Sutton Common Road	524996	165347	Residential	Yes	Sutton AQMA	11.4	11.4	<0.1	<1	Negligible	Not significant

ID	Name	X	Y	Type	In AQMA?	AQMA Title	2038 Annual mean PM2.5 concentration (µg/m³)			Change Relative to Air Quality Standard of 12 µg/m³ (%)	Impact	Significance
							Without Project	With Project	Change			
R_162	Gander Green Lane	524388	165673	Residential	Yes	Sutton AQMA	10.9	10.9	<0.1	<1	Negligible	Not significant
R_163	Langley Avenue	523687	165787	Residential	Yes	Sutton AQMA	10.8	10.9	0.1	1	Negligible	Not significant
R_164	Clifford Road	534108	168204	Residential	Yes	Croydon AQMA	11.6	11.6	<0.1	<1	Negligible	Not significant
R_165	Portland Road	534695	167508	Residential	Yes	Croydon AQMA	12.1	12.1	<0.1	<1	Negligible	Not significant
R_166	Winchet Walk	535217	167292	Residential	Yes	Croydon AQMA	11.3	11.3	<0.1	<1	Negligible	Not significant
R_167	Bingham Road	534593	166321	Residential	Yes	Croydon AQMA	11.3	11.3	<0.1	<1	Negligible	Not significant
R_168	Brighton Road	528866	156711	Residential	Yes	Hooley AQMA	10.5	10.5	<0.1	<1	Negligible	Not significant
R_169	Brighton Road	528792	156498	Residential	Yes	Hooley AQMA	10.7	10.7	<0.1	<1	Negligible	Not significant
R_170	Brighton Road	528793	156359	Residential	Yes	Hooley AQMA	10.6	10.6	<0.1	<1	Negligible	Not significant
R_171	Brighton Road	528720	156113	Residential	Yes	Hooley AQMA	10.0	10.0	<0.1	<1	Negligible	Not significant
R_172	Lyne Close	500551	167196	Residential	No		11.9	11.9	<0.1	<1	Negligible	Not significant
R_173	Quincy Road	501482	171127	Residential	No		11.7	11.7	<0.1	<1	Negligible	Not significant
R_174	Grange Drive	529013	153199	Residential	Yes	AQMA No.10	11.6	11.6	<0.1	<1	Negligible	Not significant
R_175	Noahs Ark	555528	158028	Residential	No		10.0	10.0	<0.1	<1	Negligible	Not significant
R_176	Reigate Hill	525597	151669	Residential	Yes	AQMA No.11	10.1	10.1	<0.1	<1	Negligible	Not significant
R_177	Povey Cross Road	526868	141948	Residential	No		8.7	8.7	<0.1	<1	Negligible	Not significant
R_178	Charlwood Road	526760	141955	Residential	No		8.7	8.7	<0.1	<1	Negligible	Not significant
R_179	Charlwood Road	526659	141909	Residential	No		8.7	8.7	<0.1	<1	Negligible	Not significant
R_180	Charlwood Road	526713	141940	Residential	No		8.8	8.8	<0.1	<1	Negligible	Not significant
R_181	Rookwood Park	515864	131541	Residential	No		9.3	9.3	<0.1	<1	Negligible	Not significant
R_182	Park Lane	555268	158119	Residential	Yes	AQMA No.3 (M26)	10.5	10.5	<0.1	<1	Negligible	Not significant
R_183	Rye Lane	551964	158070	Residential	Yes	AQMA No.3 (M26)	9.8	9.8	<0.1	<1	Negligible	Not significant
R_184	A224 London Road	550965	157676	Residential	Yes	AQMA No.3 (M26)	10.7	10.7	<0.1	<1	Negligible	Not significant
R_185	A224 London Road	550889	157723	Residential	Yes	AQMA No.3 (M26)	10.8	10.8	<0.1	<1	Negligible	Not significant
R_186	B2211 Sundridge Road	549920	158088	Residential	Yes	AQMA No.2 (M25)	10.2	10.2	<0.1	<1	Negligible	Not significant
R_187	Sundridge Road	549822	157781	Residential	Yes	AQMA No.2 (M25)	10.4	10.4	<0.1	<1	Negligible	Not significant
R_188	Chevening Road	549589	156676	Residential	No		10.5	10.5	<0.1	<1	Negligible	Not significant
R_189	B2211 Sundridge Road	549403	157058	Residential	No		10.4	10.4	<0.1	<1	Negligible	Not significant
R_190	Combe Bank Drive	547965	156391	Residential	Yes	AQMA No.2 (M25)	10.8	10.8	<0.1	<1	Negligible	Not significant
R_191	Brasted Hill Road	547255	156074	Residential	Yes	AQMA No.6 (M25-PM10)	10.9	10.9	<0.1	<1	Negligible	Not significant
R_192	A233 London Road	544737	155185	Residential	No		10.0	10.0	<0.1	<1	Negligible	Not significant
R_193	B269 Titsey Road	540690	154085	Residential	No		10.3	10.3	<0.1	<1	Negligible	Not significant
R_194	Water Lane	540300	153826	Residential	No		10.2	10.2	<0.1	<1	Negligible	Not significant
R_195	Tandridgehill Lane	536846	153023	Residential	No		9.7	9.7	<0.1	<1	Negligible	Not significant
R_196	Selsdon Park Road	536729	163395	Residential	Yes	Croydon AQMA	10.0	10.0	<0.1	<1	Negligible	Not significant
R_197	A232 Wickham Road	535417	165668	Residential	Yes	Croydon AQMA	11.1	11.1	<0.1	<1	Negligible	Not significant
R_198	A215 Shirley Road	535130	165942	Residential	Yes	Croydon AQMA	11.8	11.8	<0.1	<1	Negligible	Not significant

ID	Name	X	Y	Type	In AQMA?	AQMA Title	2038 Annual mean PM2.5 concentration (µg/m³)			Change Relative to Air Quality Standard of 12 µg/m³ (%)	Impact	Significance
							Without Project	With Project	Change			
R_199	A215 Shirley Road	535091	165940	Residential	Yes	Croydon AQMA	10.9	10.9	<0.1	<1	Negligible	Not significant
R_200	Bakers Mead	535083	152651	Residential	No		10.6	10.6	<0.1	<1	Negligible	Not significant
R_201	A222 Long Lane	534891	167003	Residential	Yes	Croydon AQMA	12.4	12.4	<0.1	<1	Negligible	Not significant
R_202	A2022 Addington Road	534881	162131	Residential	Yes	Croydon AQMA	9.9	9.9	<0.1	<1	Negligible	Not significant
R_203	A222 Lower Addiscombe Road	534705	166720	Residential	Yes	Croydon AQMA	11.6	11.6	<0.1	<1	Negligible	Not significant
R_204	A215 Portland Road	534694	167379	Residential	Yes	Croydon AQMA	12.5	12.5	<0.1	<1	Negligible	Not significant
R_205	A212 Coombe Lane	534662	164365	Residential	Yes	Croydon AQMA	9.9	9.9	<0.1	<1	Negligible	Not significant
R_206	North Park Lane	533803	152756	Residential	No		11.1	11.1	<0.1	<1	Negligible	Not significant
R_207	A264 Turners Hill Road	533524	139242	Residential	No		9.1	9.1	<0.1	<1	Negligible	Not significant
R_208	A232 Chepstow Road	533298	165485	Residential	Yes	Croydon AQMA	11.2	11.2	<0.1	<1	Negligible	Not significant
R_209	A222 Lower Addiscombe Road	533261	166316	Residential	Yes	Croydon AQMA	12.5	12.5	<0.1	<1	Negligible	Not significant
R_210	A222 Lower Addiscombe Road	533227	166324	Residential	Yes	Croydon AQMA	12.3	12.3	<0.1	<1	Negligible	Not significant
R_211	B243 Park Hill Road	533144	164721	Residential	Yes	Croydon AQMA	10.8	10.9	0.1	1	Negligible	Not significant
R_212	Smallfield Road	533072	143273	Residential	No		8.7	8.7	<0.1	<1	Negligible	Not significant
R_213	A212 Coombe Road	533053	164722	Residential	Yes	Croydon AQMA	10.6	10.6	<0.1	<1	Negligible	Not significant
R_214	A232 Fairfield Road	533041	165418	Residential	Yes	Croydon AQMA	11.0	11.0	<0.1	<1	Negligible	Not significant
R_215	Outwood Lane	532984	146159	Residential	No		8.9	8.9	<0.1	<1	Negligible	Not significant
R_216	The Conduit	532916	152773	Residential	No		11.0	11.0	<0.1	<1	Negligible	Not significant
R_217	A264 Copthorne Common	532876	139259	Residential	No		9.4	9.4	<0.1	<1	Negligible	Not significant
R_218	Outwood Lane	532864	145763	Residential	No		8.7	8.7	<0.1	<1	Negligible	Not significant
R_219	Knowle Green Gayhouse Lane	532856	145436	Residential	No		8.6	8.6	<0.1	<1	Negligible	Not significant
R_220	A212 Grange Road	532768	168254	Residential	Yes	Croydon AQMA	12.5	12.5	<0.1	<1	Negligible	Not significant
R_221	A235 South End	532646	164301	Residential	Yes	Croydon AQMA	11.6	11.6	<0.1	<1	Negligible	Not significant
R_222	Borers Arms Road	532646	139279	Residential	No		9.4	9.4	<0.1	<1	Negligible	Not significant
R_223	A212 Park Lane	532641	164859	Residential	Yes	Croydon AQMA	11.6	11.6	<0.1	<1	Negligible	Not significant
R_224	A232 Barclay Road	532639	165333	Residential	Yes	Croydon AQMA	12.3	12.3	<0.1	<1	Negligible	Not significant
R_225	A212 Coombe Road	532604	164841	Residential	Yes	Croydon AQMA	11.5	11.5	<0.1	<1	Negligible	Not significant
R_226	Miller's Lane	532600	145425	Residential	No		8.7	8.7	<0.1	<1	Negligible	Not significant
R_227	Beech House Road	532598	165169	Residential	Yes	Croydon AQMA	12.0	12.0	<0.1	<1	Negligible	Not significant
R_228	A212 Northcote Road	532566	167082	Residential	Yes	Croydon AQMA	12.9	12.9	<0.1	<1	Negligible	Not significant
R_229	A212 Whitehorse Road	532554	167043	Residential	Yes	Croydon AQMA	12.7	12.7	<0.1	<1	Negligible	Not significant
R_230	Scott's Hill	532554	144749	Residential	No		8.7	8.7	<0.1	<1	Negligible	Not significant
R_231	A232 The Croydon Flyover	532545	165233	Residential	Yes	Croydon AQMA	12.2	12.2	<0.1	<1	Negligible	Not significant
R_232	A235 Brighton Road	532535	163311	Residential	Yes	Croydon AQMA	11.1	11.1	<0.1	<1	Negligible	Not significant
R_233	A235 South End	532498	164469	Residential	Yes	Croydon AQMA	11.4	11.4	<0.1	<1	Negligible	Not significant
R_234	A235 South End	532457	164474	Residential	Yes	Croydon AQMA	11.4	11.5	0.1	1	Negligible	Not significant
R_235	A212 Wellesley Road	532436	166557	Residential	Yes	Croydon AQMA	12.1	12.1	<0.1	<1	Negligible	Not significant

ID	Name	X	Y	Type	In AQMA?	AQMA Title	2038 Annual mean PM2.5 concentration (µg/m³)			Change Relative to Air Quality Standard of 12 µg/m³ (%)	Impact	Significance
							Without Project	With Project	Change			
R_236	Miller's Lane	532410	145572	Residential	No		8.6	8.6	<0.1	<1	Negligible	Not significant
R_237	A222 St James's Road	532313	166615	Residential	Yes	Croydon AQMA	12.0	12.0	<0.1	<1	Negligible	Not significant
R_238	Copthorne Bank	532257	140587	Residential	No		8.7	8.7	<0.1	<1	Negligible	Not significant
R_239	Redehall Villas Effingham Road Horley	532225	141020	Residential	No		8.9	8.9	<0.1	<1	Negligible	Not significant
R_240	Borers Arms Road	532221	139484	Residential	No		8.9	8.9	<0.1	<1	Negligible	Not significant
R_241	A2022 Downs Court Road	532215	160766	Residential	Yes	Croydon AQMA	10.0	10.0	<0.1	<1	Negligible	Not significant
R_242	Copthorne Bank	532212	140117	Residential	No		8.7	8.7	<0.1	<1	Negligible	Not significant
R_243	A235 Brighton Road	532126	162400	Residential	Yes	Croydon AQMA	10.5	10.5	<0.1	<1	Negligible	Not significant
R_244	Plough Road	532124	143109	Residential	No		9.0	9.0	<0.1	<1	Negligible	Not significant
R_245	A235 Brighton Road	532093	162406	Residential	Yes	Croydon AQMA	10.3	10.3	<0.1	<1	Negligible	Not significant
R_246	A232 Pump Pail North	532091	165061	Residential	Yes	Croydon AQMA	12.7	12.7	<0.1	<1	Negligible	Not significant
R_247	Wasp Green Lane	532076	145535	Residential	No		8.6	8.6	<0.1	<1	Negligible	Not significant
R_248	Copthorne Bank	532038	139746	Residential	No		8.9	8.9	<0.1	<1	Negligible	Not significant
R_249	Redehall Road Smallfield Horley	532031	142018	Residential	No		8.9	8.9	<0.1	<1	Negligible	Not significant
R_250	A232 Duppas Hill Lane	532026	164979	Residential	Yes	Croydon AQMA	11.7	11.7	<0.1	<1	Negligible	Not significant
R_251	A213 St James's Road	532019	166677	Residential	Yes	Croydon AQMA	11.7	11.7	<0.1	<1	Negligible	Not significant
R_252	Wasp Green Lane	531995	145963	Residential	No		9.2	9.2	<0.1	<1	Negligible	Not significant
R_253	Chapel Road	531973	144048	Residential	No		9.4	9.4	<0.1	<1	Negligible	Not significant
R_254	Redehall Road	531967	142230	Residential	No		9.1	9.1	<0.1	<1	Negligible	Not significant
R_255	Broadbridge Lane	531961	141653	Residential	No		8.8	8.8	<0.1	<1	Negligible	Not significant
R_256	Copthorne Bank	531958	139619	Residential	No		9.2	9.2	<0.1	<1	Negligible	Not significant
R_257	A22 Godstone Road	531901	160650	Residential	Yes	Croydon AQMA	10.1	10.1	<0.1	<1	Negligible	Not significant
R_258	Miller's Lane	531842	145325	Residential	No		9.2	9.2	<0.1	<1	Negligible	Not significant
R_259	Plough Road	531817	143111	Residential	No		9.6	9.6	<0.1	<1	Negligible	Not significant
R_260	New Road	531800	143228	Residential	No		9.7	9.7	<0.1	<1	Negligible	Not significant
R_261	A235 London Road	531781	166593	Residential	Yes	Croydon AQMA	12.4	12.3	-0.1	-1	Negligible	Not significant
R_262	A264 Copthorne Common	531714	138913	Residential	No		9.6	9.6	<0.1	<1	Negligible	Not significant
R_263	Broadbridge Lane	531684	141725	Residential	No		8.7	8.7	<0.1	<1	Negligible	Not significant
R_264	A2022 Downs Court Road	531636	161190	Residential	Yes	Croydon AQMA	10.5	10.5	<0.1	<1	Negligible	Not significant
R_265	Big Common Lane	531617	150849	Residential	No		10.5	10.5	<0.1	<1	Negligible	Not significant
R_266	Cooper's Hill Road	531592	149398	Residential	No		10.3	10.4	0.1	1	Negligible	Not significant
R_267	A22 Godstone Road	531568	161198	Residential	Yes	Croydon AQMA	10.4	10.4	<0.1	<1	Negligible	Not significant
R_268	Miller's Lane	531501	145404	Residential	No		9.3	9.3	<0.1	<1	Negligible	Not significant
R_269	Russlyns Rookery Hill	531461	145385	Residential	No		9.3	9.3	<0.1	<1	Negligible	Not significant
R_270	Weatherhill Road	531456	143329	Residential	No		9.6	9.6	<0.1	<1	Negligible	Not significant
R_271	Edgehill Road	531444	162399	Residential	Yes	Croydon AQMA	10.6	10.6	<0.1	<1	Negligible	Not significant
R_272	A213 Sumner Road	531438	166326	Residential	Yes	Croydon AQMA	12.8	12.8	<0.1	<1	Negligible	Not significant

ID	Name	X	Y	Type	In AQMA?	AQMA Title	2038 Annual mean PM2.5 concentration (µg/m³)			Change Relative to Air Quality Standard of 12 µg/m³ (%)	Impact	Significance
							Without Project	With Project	Change			
R_273	Rookery Hill	531420	144902	Residential	No		9.5	9.5	<0.1	<1	Negligible	Not significant
R_274	Deans Lane	531412	150654	Residential	No		10.5	10.5	<0.1	<1	Negligible	Not significant
R_275	Cooper's Hill Road	531409	148642	Residential	No		10.9	11.0	0.1	1	Negligible	Not significant
R_276	B266 Brigstock Road	531320	167709	Residential	Yes	Croydon AQMA	12.7	12.7	<0.1	<1	Negligible	Not significant
R_277	Copthorne Bank	531308	139440	Residential	No		9.2	9.2	<0.1	<1	Negligible	Not significant
R_278	Oakwood Road	531301	152984	Residential	No		10.6	10.7	0.1	1	Negligible	Not significant
R_279	Raymead Avenue	531300	167777	Residential	Yes	Croydon AQMA	12.9	12.9	<0.1	<1	Negligible	Not significant
R_280	Weatherhill Road	531277	143333	Residential	No		9.5	9.6	0.1	1	Negligible	Not significant
R_281	Broadbridge Lane	531265	142475	Residential	No		9.0	9.0	<0.1	<1	Negligible	Not significant
R_282	A232 Stafford Road	531263	164871	Residential	Yes	Croydon AQMA	11.8	11.8	<0.1	<1	Negligible	Not significant
R_283	Wheelers Lane	531262	142978	Residential	No		9.0	9.1	0.1	1	Negligible	Not significant
R_284	Broadbridge Lane	531261	142718	Residential	No		9.0	9.0	<0.1	<1	Negligible	Not significant
R_285	A23 Purley Way	531258	161819	Residential	Yes	Croydon AQMA	10.9	10.9	<0.1	<1	Negligible	Not significant
R_286	Kistbridge House Brookhill Road Crawley	531251	138832	Residential	No		10.7	10.7	<0.1	<1	Negligible	Not significant
R_287	Weatherhill Road	531245	143370	Residential	No		9.7	9.7	<0.1	<1	Negligible	Not significant
R_288	Broadbridge Lane	531233	143133	Residential	No		9.4	9.5	0.1	1	Negligible	Not significant
R_289	A23 Epsom Road	531221	164848	Residential	Yes	Croydon AQMA	11.6	11.6	<0.1	<1	Negligible	Not significant
R_290	A23 Brighton Road	531217	161574	Residential	Yes	Croydon AQMA	11.2	11.2	<0.1	<1	Negligible	Not significant
R_291	Ontario Close Smallfield Horley	531217	142916	Residential	No		9.1	9.1	<0.1	<1	Negligible	Not significant
R_292	Merstham Road	531196	151994	Residential	No		11.1	11.2	0.1	1	Negligible	Not significant
R_293	A23 Brighton Road	531192	161536	Residential	Yes	Croydon AQMA	10.9	10.9	<0.1	<1	Negligible	Not significant
R_294	Erica Way Copthorne	531176	138830	Residential	No		9.9	9.9	<0.1	<1	Negligible	Not significant
R_295	A23 Purley Way	531157	165276	Residential	Yes	Croydon AQMA	12.3	12.3	<0.1	<1	Negligible	Not significant
R_296	B275 Denning Avenue	531136	164565	Residential	Yes	Croydon AQMA	11.7	11.7	<0.1	<1	Negligible	Not significant
R_297	B275 Denning Avenue	531118	164529	Residential	Yes	Croydon AQMA	11.8	11.8	<0.1	<1	Negligible	Not significant
R_298	A23 Foxley Lane	531115	161741	Residential	Yes	Croydon AQMA	10.9	10.9	<0.1	<1	Negligible	Not significant
R_299	Cooper Close	531088	143308	Residential	No		9.7	9.8	0.1	1	Negligible	Not significant
R_300	Crab Hill Lane	531034	147451	Residential	No		11.0	11.1	0.1	1	Negligible	Not significant
R_301	Gilstead Hathersham Close Horley	531028	143596	Residential	No		10.3	10.4	0.1	1	Negligible	Not significant
R_302	Merstham Road	531000	152554	Residential	No		11.3	11.4	0.1	1	Slight adverse	Not significant
R_303	A232 Croydon Road	530998	164848	Residential	Yes	Croydon AQMA	11.2	11.2	<0.1	<1	Negligible	Not significant
R_304	Warwick Wold Road	530939	152742	Residential	No		11.3	11.4	0.1	1	Negligible	Not significant
R_305	Burstow	530934	142367	Residential	No		10.0	10.0	<0.1	<1	Negligible	Not significant
R_306	Shiplebridge Lane	530912	139448	Residential	No		9.5	9.5	<0.1	<1	Negligible	Not significant
R_307	Peeks Brook Lane Horley	530901	142811	Residential	No		10.6	10.7	0.1	1	Negligible	Not significant
R_308	Hathersham Lane	530891	143555	Residential	No		10.2	10.2	<0.1	<1	Negligible	Not significant
R_309	Smallfield Road	530884	143385	Residential	No		10.2	10.2	<0.1	<1	Negligible	Not significant

ID	Name	X	Y	Type	In AQMA?	AQMA Title	2038 Annual mean PM2.5 concentration (µg/m³)			Change Relative to Air Quality Standard of 12 µg/m³ (%)	Impact	Significance
							Without Project	With Project	Change			
R_310	A236 Mitcham Road	530866	166794	Residential	Yes	Croydon AQMA	12.6	12.6	<0.1	<1	Negligible	Not significant
R_311	A23 Thornton Road	530862	166856	Residential	Yes	Croydon AQMA	13.1	13.1	<0.1	<1	Negligible	Not significant
R_312	Trentham Peeks Brook Lane Horley	530818	142438	Residential	No		10.6	10.6	<0.1	<1	Negligible	Not significant
R_313	Copthorne Road Crawley	530812	138526	Residential	No		10.2	10.2	<0.1	<1	Negligible	Not significant
R_314	Turners Hill Road West Sussex	530811	136824	Residential	No		10.0	10.0	<0.1	<1	Negligible	Not significant
R_315	Woolborough Lane Outwood	530811	146003	Residential	No		9.9	9.9	<0.1	<1	Negligible	Not significant
R_316	Shipleybridge Lane	530801	140162	Residential	No		9.5	9.5	<0.1	<1	Negligible	Not significant
R_317	Smallfield Road	530638	143448	Residential	No		10.0	10.0	<0.1	<1	Negligible	Not significant
R_318	Turners Hill Road	530579	136814	Residential	No		10.3	10.4	0.1	1	Negligible	Not significant
R_319	Ellerton Peeks Brook Lane Burstow	530551	141921	Residential	No		10.5	10.5	<0.1	<1	Negligible	Not significant
R_320	Church Lane	530540	141081	Residential	No		10.1	10.1	<0.1	<1	Negligible	Not significant
R_321	Antlands Lane East	530475	140487	Residential	No		10.6	10.7	0.1	1	Negligible	Not significant
R_322	Ticehurst Close Crawley	530433	136793	Residential	No		10.6	10.6	<0.1	<1	Negligible	Not significant
R_323	Turners Hill Road West Sussex	530432	137275	Residential	No		10.6	10.6	<0.1	<1	Negligible	Not significant
R_324	Althestan Close	530429	136555	Residential	No		10.6	10.7	0.1	1	Negligible	Not significant
R_325	Turners Hill Road	530427	136864	Residential	No		10.6	10.6	<0.1	<1	Negligible	Not significant
R_326	A23 Brighton Road	530422	160292	Residential	Yes	Croydon AQMA	10.1	10.1	<0.1	<1	Negligible	Not significant
R_327	B2030 Smitham Downs Road	530414	160350	Residential	Yes	Croydon AQMA	10.4	10.4	<0.1	<1	Negligible	Not significant
R_328	Brook Lane House Brook Lane Horley	530408	141552	Residential	No		10.3	10.3	<0.1	<1	Negligible	Not significant
R_329	Kelso Close	530391	137072	Residential	No		10.5	10.6	0.1	1	Negligible	Not significant
R_330	Antlands Lane West	530381	140504	Residential	No		10.2	10.2	<0.1	<1	Negligible	Not significant
R_331	B2030 Stoats Nest Road	530363	160237	Residential	Yes	Croydon AQMA	10.2	10.2	<0.1	<1	Negligible	Not significant
R_332	Peeks Brook Lane	530361	141333	Residential	No		10.1	10.1	<0.1	<1	Negligible	Not significant
R_333	Rockshaw Road	530351	153663	Residential	No		10.9	10.9	<0.1	<1	Negligible	Not significant
R_334	Peeks Brook Lane	530340	140654	Residential	No		9.8	9.8	<0.1	<1	Negligible	Not significant
R_335	Haslemere Close	530300	164041	Residential	Yes	Sutton AQMA	11.2	11.2	<0.1	<1	Negligible	Not significant
R_336	Foxglove Drive	530212	139499	Residential	No		10.0	10.1	0.1	1	Negligible	Not significant
R_337	The Canter	530195	137401	Residential	No		10.1	10.1	<0.1	<1	Negligible	Not significant
R_338	Rockshaw Road	530182	153828	Residential	No		10.8	10.8	<0.1	<1	Negligible	Not significant
R_339	The Ridings	530173	136860	Residential	No		10.1	10.1	<0.1	<1	Negligible	Not significant
R_340	Aquamarine Close	530162	139321	Residential	No		10.0	10.0	<0.1	<1	Negligible	Not significant
R_341	Stace Way	530118	137600	Residential	No		10.2	10.2	<0.1	<1	Negligible	Not significant
R_342	Emerald Road	530117	139081	Residential	No		10.0	10.0	<0.1	<1	Negligible	Not significant
R_343	Saxon Road Pound Hill Crawley	530106	136549	Residential	No		9.9	9.9	<0.1	<1	Negligible	Not significant
R_344	A2220 Copthorne Road	530084	137799	Residential	No		10.4	10.4	<0.1	<1	Negligible	Not significant
R_345	Hocken Mead	530079	137898	Residential	No		10.5	10.5	<0.1	<1	Negligible	Not significant
R_346	Balcombe Road	530075	135674	Residential	No		10.0	10.0	<0.1	<1	Negligible	Not significant

ID	Name	X	Y	Type	In AQMA?	AQMA Title	2038 Annual mean PM2.5 concentration (µg/m³)			Change Relative to Air Quality Standard of 12 µg/m³ (%)	Impact	Significance
							Without Project	With Project	Change			
R_347	Church Road	530072	136507	Residential	No		9.9	9.9	<0.1	<1	Negligible	Not significant
R_348	Binney Court	530062	138147	Residential	No		10.5	10.5	<0.1	<1	Negligible	Not significant
R_349	Ferndown	530037	138566	Residential	No		10.4	10.4	<0.1	<1	Negligible	Not significant
R_350	Ferndown Crawley	530005	138613	Residential	No		10.4	10.4	<0.1	<1	Negligible	Not significant
R_351	A232 Croydon Road	529992	164954	Residential	Yes	Sutton AQMA	10.9	10.9	<0.1	<1	Negligible	Not significant
R_352	B2036 Balcombe Road	529986	135701	Residential	No		10.5	10.5	<0.1	<1	Negligible	Not significant
R_353	Hocken Mead Pound Hill Crawley	529971	137779	Residential	No		10.6	10.6	<0.1	<1	Negligible	Not significant
R_354	Turners Hill Road	529966	136853	Residential	No		10.4	10.4	<0.1	<1	Negligible	Not significant
R_355	Laxton Gardens	529965	153265	Residential	No		10.8	10.8	<0.1	<1	Negligible	Not significant
R_356	B2036 Balcombe Road	529937	136134	Residential	No		10.4	10.4	<0.1	<1	Negligible	Not significant
R_357	B2036 Balcombe Road	529926	135810	Residential	No		11.1	11.2	0.1	1	Negligible	Not significant
R_358	B2036 Balcombe Road	529913	135491	Residential	No		11.0	11.0	<0.1	<1	Negligible	Not significant
R_359	Shaftesbury Road	529910	135872	Residential	No		10.8	10.9	0.1	1	Negligible	Not significant
R_360	Pagewood Close	529899	135459	Residential	No		11.0	11.0	<0.1	<1	Negligible	Not significant
R_361	B2036 Balcombe Road	529834	136436	Residential	No		10.4	10.4	<0.1	<1	Negligible	Not significant
R_362	Ferndown Pound Hill	529830	138633	Residential	No		10.1	10.1	<0.1	<1	Negligible	Not significant
R_363	Spinney Cottage Balcombe Road Horley	529827	140570	Residential	No		8.9	8.9	<0.1	<1	Negligible	Not significant
R_364	Radford Road	529818	140025	Residential	No		9.0	9.0	<0.1	<1	Negligible	Not significant
R_365	Carter Road	529806	135349	Residential	No		10.9	10.9	<0.1	<1	Negligible	Not significant
R_366	Daffodil Crescent	529783	139274	Residential	No		8.9	8.9	<0.1	<1	Negligible	Not significant
R_367	B2036 Balcombe Road	529776	136347	Residential	No		10.2	10.2	<0.1	<1	Negligible	Not significant
R_368	Langwood Drive	529760	143281	Residential	No		9.7	9.7	<0.1	<1	Negligible	Not significant
R_369	B2036 Balcombe Road	529757	136911	Residential	No		10.4	10.4	<0.1	<1	Negligible	Not significant
R_370	Worth Road	529756	136750	Residential	No		10.3	10.3	<0.1	<1	Negligible	Not significant
R_371	A237 Lion Green Road	529755	159381	Residential	Yes	Croydon AQMA	10.3	10.3	<0.1	<1	Negligible	Not significant
R_372	Knighton Close Crawley	529745	138614	Residential	No		10.3	10.3	<0.1	<1	Negligible	Not significant
R_373	Oakfields Crawley	529742	137604	Residential	No		10.9	10.9	<0.1	<1	Negligible	Not significant
R_374	B2036 Balcombe Road	529739	137883	Residential	No		10.4	10.4	<0.1	<1	Negligible	Not significant
R_375	Worth Road	529732	136776	Residential	No		10.6	10.6	<0.1	<1	Negligible	Not significant
R_376	B2036 Balcombe Road	529731	138221	Residential	No		10.0	10.0	<0.1	<1	Negligible	Not significant
R_377	Wentworth Drive	529721	137357	Residential	No		10.4	10.4	<0.1	<1	Negligible	Not significant
R_378	Cross Oak Lane	529721	145328	Residential	No		8.8	8.8	<0.1	<1	Negligible	Not significant
R_379	Maidenbower Drive	529709	136026	Residential	No		10.2	10.2	<0.1	<1	Negligible	Not significant
R_380	B2036 Balcombe Road	529698	137571	Residential	No		10.8	10.8	<0.1	<1	Negligible	Not significant
R_381	B2036 Balcombe Road	529704	139741	Residential	No		9.2	9.2	<0.1	<1	Negligible	Not significant
R_382	Maidenbower Drive	529654	136158	Residential	No		10.2	10.2	<0.1	<1	Negligible	Not significant
R_383	Boleyn Close	529644	135155	Residential	No		10.8	10.8	<0.1	<1	Negligible	Not significant

ID	Name	X	Y	Type	In AQMA?	AQMA Title	2038 Annual mean PM2.5 concentration (µg/m³)			Change Relative to Air Quality Standard of 12 µg/m³ (%)	Impact	Significance
							Without Project	With Project	Change			
R_384	Maidenbower Drive	529631	135809	Residential	No		10.3	10.3	<0.1	<1	Negligible	Not significant
R_385	Radford Road	529529	139902	Residential	No		8.8	8.9	0.1	1	Negligible	Not significant
R_386	St Catherines Road	529526	138327	Residential	No		9.8	9.8	<0.1	<1	Negligible	Not significant
R_387	Gabriel Road	529520	134990	Residential	No		10.1	10.1	<0.1	<1	Negligible	Not significant
R_388	Capua Court	529507	138583	Residential	Yes	Hazelwick AQMA	10.5	10.5	<0.1	<1	Negligible	Not significant
R_389	Balcombe Road Crawley	529479	141506	Residential	No		9.5	9.5	<0.1	<1	Negligible	Not significant
R_390	Wimblehurst Road Pound Hill	529389	139529	Residential	No		8.8	8.8	<0.1	<1	Negligible	Not significant
R_391	A237 Woodcote Road	529381	161740	Residential	Yes	Croydon AQMA	10.0	10.0	<0.1	<1	Negligible	Not significant
R_392	A237 Smitham Bottom Lane	529367	161669	Residential	Yes	Croydon AQMA	9.9	9.9	<0.1	<1	Negligible	Not significant
R_393	Balcombe Road Horley	529351	141854	Residential	No		9.8	9.8	<0.1	<1	Negligible	Not significant
R_394	Balcombe Road	529330	141961	Residential	No		9.5	9.6	0.1	1	Negligible	Not significant
R_395	Somerville Drive	529329	138062	Residential	No		9.8	9.8	<0.1	<1	Negligible	Not significant
R_396	A23 Brighton Road	529326	158135	Residential	Yes	Croydon AQMA	10.2	10.2	<0.1	<1	Negligible	Not significant
R_397	St. Hildas Close Pound Hill	529316	138537	Residential	Yes	Hazelwick AQMA	10.3	10.3	<0.1	<1	Negligible	Not significant
R_398	Grattons Drive	529315	137470	Residential	No		10.4	10.5	0.1	1	Negligible	Not significant
R_399	Wheatfield Way	529312	143703	Residential	No		9.7	9.7	<0.1	<1	Negligible	Not significant
R_400	B2036 Balcombe Road	529299	141906	Residential	Yes	AQMA No.3	9.5	9.6	0.1	1	Negligible	Not significant
R_401	B2036 Balcombe Road	529291	142055	Residential	No		9.6	9.6	<0.1	<1	Negligible	Not significant
R_402	Balcombe Road Horley	529278	141995	Residential	Yes	AQMA No.3	9.6	9.6	<0.1	<1	Negligible	Not significant
R_403	Grattons Drive	529267	137697	Residential	No		10.3	10.3	<0.1	<1	Negligible	Not significant
R_404	Wartlersville Way	529243	142085	Residential	Yes	AQMA No.3	9.5	9.5	<0.1	<1	Negligible	Not significant
R_405	Wheatfield Way	529237	143358	Residential	No		9.7	9.7	<0.1	<1	Negligible	Not significant
R_406	Bayhome Lodge Balcombe Road Horley	529225	142147	Residential	Yes	AQMA No.3	9.5	9.5	<0.1	<1	Negligible	Not significant
R_407	Lake Cottage Cross Oak Lane	529221	145210	Residential	No		8.8	8.8	<0.1	<1	Negligible	Not significant
R_408	Worth Road	529217	137013	Residential	No		10.4	10.4	<0.1	<1	Negligible	Not significant
R_409	Grattons Drive	529216	137971	Residential	No		10.2	10.2	<0.1	<1	Negligible	Not significant
R_410	B2031 Shepherd's Hill	529210	154302	Residential	No		10.1	10.1	<0.1	<1	Negligible	Not significant
R_411	Ashcombe Road	529200	153553	Residential	Yes	AQMA No.1 (M25)	13.1	13.2	0.1	1	Negligible	Not significant
R_412	Wheatfield Way	529199	143500	Residential	No		9.7	9.7	<0.1	<1	Negligible	Not significant
R_413	Wheatfield Way	529195	143377	Residential	No		9.7	9.7	<0.1	<1	Negligible	Not significant
R_414	B2036 Balcombe Road	529184	142352	Residential	No		9.5	9.5	<0.1	<1	Negligible	Not significant
R_415	Woodfield Close	529183	157833	Residential	Yes	Croydon AQMA	9.6	9.6	<0.1	<1	Negligible	Not significant
R_416	Apperlie Drive	529177	142296	Residential	Yes	AQMA No.3	9.5	9.5	<0.1	<1	Negligible	Not significant
R_417	Clare Close	529159	138423	Residential	No		9.8	9.9	0.1	1	Negligible	Not significant
R_418	Picketts Lane	529142	145626	Residential	No		8.8	8.8	<0.1	<1	Negligible	Not significant
R_419	Castle Drive	529131	142494	Residential	No		9.4	9.4	<0.1	<1	Negligible	Not significant
R_420	B2036 Balcombe Road	529129	142393	Residential	Yes	AQMA No.3	9.4	9.4	<0.1	<1	Negligible	Not significant

ID	Name	X	Y	Type	In AQMA?	AQMA Title	2038 Annual mean PM2.5 concentration (µg/m³)			Change Relative to Air Quality Standard of 12 µg/m³ (%)	Impact	Significance
							Without Project	With Project	Change			
R_421	A23 London Road North	529114	154253	Residential	No		9.9	9.9	<0.1	<1	Negligible	Not significant
R_422	Billinton Drive	529080	136030	Residential	No		10.3	10.3	<0.1	<1	Negligible	Not significant
R_423	B2036 Balcombe Road	529076	142515	Residential	Yes	AQMA No.3	9.4	9.4	<0.1	<1	Negligible	Not significant
R_424	B2031 Shepherd's Hill	529053	154327	Residential	No		10.1	10.1	<0.1	<1	Negligible	Not significant
R_425	B2036 Balcombe Road	529048	142560	Residential	Yes	AQMA No.3	9.4	9.4	<0.1	<1	Negligible	Not significant
R_426	Victoria Road	529038	142603	Residential	No		9.7	9.7	<0.1	<1	Negligible	Not significant
R_427	A23 London Road North	529022	153448	Residential	Yes	AQMA No.10	11.8	11.8	<0.1	<1	Negligible	Not significant
R_428	Radford Road Pound Hill Crawley	529019	139599	Residential	No		8.9	8.9	<0.1	<1	Negligible	Not significant
R_429	Smallfield Road	529015	143372	Residential	No		9.7	9.7	<0.1	<1	Negligible	Not significant
R_430	A23 High Street	528992	153327	Residential	Yes	AQMA No.10	11.3	11.3	<0.1	<1	Negligible	Not significant
R_431	B2036 Balcombe Road	528988	142821	Residential	No		9.6	9.7	0.1	1	Negligible	Not significant
R_432	Wheatfield Way	528985	143814	Residential	No		9.8	9.8	<0.1	<1	Negligible	Not significant
R_433	A23 London Road South	528974	153073	Residential	Yes	AQMA No.10	10.9	10.9	<0.1	<1	Negligible	Not significant
R_434	Victoria Road	528972	142602	Residential	Yes	AQMA No.3	9.6	9.6	<0.1	<1	Negligible	Not significant
R_435	Beckford Way	528967	134412	Residential	No		10.3	10.3	<0.1	<1	Negligible	Not significant
R_436	Victoria Road	528944	142660	Residential	No		9.6	9.6	<0.1	<1	Negligible	Not significant
R_437	A237 Woodcote Road	528942	163669	Residential	Yes	Sutton AQMA	10.9	10.9	<0.1	<1	Negligible	Not significant
R_438	St Mary's Drive	528940	137133	Residential	Yes	Hazelwick AQMA (extension)	10.7	10.7	<0.1	<1	Negligible	Not significant
R_439	Billinton Drive	528926	136271	Residential	No		10.0	10.0	<0.1	<1	Negligible	Not significant
R_440	Smallmead	528922	143320	Residential	No		9.8	9.8	<0.1	<1	Negligible	Not significant
R_441	Chaucer Road	528919	137668	Residential	No		10.2	10.2	<0.1	<1	Negligible	Not significant
R_442	A2220 Worth Park Avenue	528900	137119	Residential	Yes	Hazelwick AQMA (extension)	11.1	11.1	<0.1	<1	Negligible	Not significant
R_443	A2220 Worth Park Avenue	528890	137086	Residential	Yes	Hazelwick AQMA (extension)	10.6	10.6	<0.1	<1	Negligible	Not significant
R_444	Brookfield Drive	528887	144193	Residential	No		9.6	9.6	<0.1	<1	Negligible	Not significant
R_445	Brookfield Drive	528879	144218	Residential	No		9.8	9.8	<0.1	<1	Negligible	Not significant
R_446	B2036 Balcombe Road	528878	143130	Residential	No		9.8	9.8	<0.1	<1	Negligible	Not significant
R_447	Limes Avenue	528881	142649	Residential	Yes	AQMA No.3	9.5	9.6	0.1	1	Negligible	Not significant
R_448	Billinton Drive	528873	136838	Residential	No		10.0	10.0	<0.1	<1	Negligible	Not significant
R_449	Station Hill	528871	137075	Residential	Yes	Hazelwick AQMA (extension)	10.6	10.6	<0.1	<1	Negligible	Not significant
R_450	Gatton Bottom	528869	153732	Residential	No		11.6	11.6	<0.1	<1	Negligible	Not significant
R_451	Victoria Road	528847	142699	Residential	No		9.7	9.7	<0.1	<1	Negligible	Not significant
R_452	St Mary's Drive	528846	137806	Residential	No		10.2	10.2	<0.1	<1	Negligible	Not significant
R_453	Newbridge Cottage Tinsley Green Crawley	528832	139578	Residential	No		8.7	8.7	<0.1	<1	Negligible	Not significant
R_454	Thatchers Close Horley	528823	144036	Residential	No		9.7	9.7	<0.1	<1	Negligible	Not significant
R_455	A23 Brighton Road	528809	156561	Residential	Yes	Hooley AQMA	10.5	10.5	<0.1	<1	Negligible	Not significant
R_456	Quality Street	528796	153630	Residential	No		11.1	11.1	<0.1	<1	Negligible	Not significant

ID	Name	X	Y	Type	In AQMA?	AQMA Title	2038 Annual mean PM2.5 concentration (µg/m³)			Change Relative to Air Quality Standard of 12 µg/m³ (%)	Impact	Significance
							Without Project	With Project	Change			
R_457	Victoria Road	528792	142675	Residential	Yes	AQMA No.3	9.6	9.6	<0.1	<1	Negligible	Not significant
R_458	B2036 Balcombe Road	528786	143305	Residential	No		10.1	10.1	<0.1	<1	Negligible	Not significant
R_459	A23 Brighton Road	528776	156248	Residential	Yes	Hooley AQMA	10.4	10.4	<0.1	<1	Negligible	Not significant
R_460	B2036 Balcombe Road	528771	143285	Residential	No		10.1	10.1	<0.1	<1	Negligible	Not significant
R_461	Victoria Road	528749	142672	Residential	Yes	AQMA No.3	9.6	9.6	<0.1	<1	Negligible	Not significant
R_462	Victoria Road	528715	142663	Residential	Yes	AQMA No.3	9.5	9.5	<0.1	<1	Negligible	Not significant
R_463	Station Approach	528709	142930	Residential	No		9.4	9.5	0.1	1	Negligible	Not significant
R_464	Ladbroke Road	528691	144054	Residential	No		9.6	9.6	<0.1	<1	Negligible	Not significant
R_465	London Road North	528649	154927	Residential	No		9.7	9.7	<0.1	<1	Negligible	Not significant
R_466	Hazelwick Avenue	528645	137025	Residential	Yes	Hazelwick AQMA (extension)	10.8	10.8	<0.1	<1	Negligible	Not significant
R_467	Mill Road	528641	137313	Residential	Yes	Hazelwick AQMA	10.1	10.1	<0.1	<1	Negligible	Not significant
R_468	Yattendon Road	528641	143161	Residential	No		10.0	10.0	<0.1	<1	Negligible	Not significant
R_469	Hazelwick Avenue	528640	137051	Residential	Yes	Hazelwick AQMA (extension)	10.6	10.6	<0.1	<1	Negligible	Not significant
R_470	A237 Manor Road	528635	164755	Residential	Yes	Sutton AQMA	11.2	11.2	<0.1	<1	Negligible	Not significant
R_471	Yattendon Road	528634	143218	Residential	No		9.8	9.8	<0.1	<1	Negligible	Not significant
R_472	Hazelwick Road	528633	137085	Residential	Yes	Hazelwick AQMA	10.5	10.5	<0.1	<1	Negligible	Not significant
R_473	Hazelwick Road	528626	137067	Residential	Yes	Hazelwick AQMA (extension)	10.4	10.4	<0.1	<1	Negligible	Not significant
R_474	Hyperion Walk	528625	142363	Residential	Yes	AQMA No.3	9.4	9.5	0.1	1	Negligible	Not significant
R_475	A237 Manor Road North	528616	164790	Residential	Yes	Sutton AQMA	11.3	11.3	<0.1	<1	Negligible	Not significant
R_476	A2220 Haslett Avenue East	528614	136968	Residential	Yes	Hazelwick AQMA (extension)	10.7	10.7	<0.1	<1	Negligible	Not significant
R_477	The Dell	528609	143745	Residential	No		9.9	9.9	<0.1	<1	Negligible	Not significant
R_478	Ladbroke Road	528605	144059	Residential	No		9.6	9.7	0.1	1	Negligible	Not significant
R_479	A2220 Haslett Avenue East	528605	136960	Residential	Yes	Hazelwick AQMA (extension)	10.6	10.6	<0.1	<1	Negligible	Not significant
R_480	Greenings The Crescent Horley	528592	141764	Residential	Yes	AQMA No.3	9.9	9.9	<0.1	<1	Negligible	Not significant
R_481	Oakwood Road	528589	143404	Residential	No		9.8	9.8	<0.1	<1	Negligible	Not significant
R_482	Oakwood Road	528589	143585	Residential	No		9.8	9.8	<0.1	<1	Negligible	Not significant
R_483	Cheyne Walk	528583	142687	Residential	Yes	AQMA No.3	9.6	9.6	<0.1	<1	Negligible	Not significant
R_484	Mill Road	528575	137093	Residential	Yes	Hazelwick AQMA (extension)	10.1	10.1	<0.1	<1	Negligible	Not significant
R_485	The Drive	528577	142735	Residential	Yes	AQMA No.3	9.6	9.7	0.1	1	Negligible	Not significant
R_486	Cheyne Walk	528573	142714	Residential	Yes	AQMA No.3	9.6	9.6	<0.1	<1	Negligible	Not significant
R_487	Harewood Close	528564	138168	Residential	Yes	Hazelwick AQMA	10.0	10.1	0.1	1	Negligible	Not significant
R_488	Cheyne Walk	528554	142665	Residential	Yes	AQMA No.3	9.5	9.5	<0.1	<1	Negligible	Not significant
R_489	Hazelwick Avenue	528545	137504	Residential	Yes	Hazelwick AQMA	10.4	10.4	<0.1	<1	Negligible	Not significant
R_490	Russells Crescent	528544	142775	Residential	Yes	AQMA No.3	9.5	9.6	0.1	1	Negligible	Not significant
R_491	Cranbourne Close	528492	144012	Residential	No		9.8	9.8	<0.1	<1	Negligible	Not significant

ID	Name	X	Y	Type	In AQMA?	AQMA Title	2038 Annual mean PM2.5 concentration (µg/m³)			Change Relative to Air Quality Standard of 12 µg/m³ (%)	Impact	Significance
							Without Project	With Project	Change			
R_492	The Chestnuts Ladbroke Road Horley	528485	144035	Residential	No		9.9	9.9	<0.1	<1	Negligible	Not significant
R_493	Ladbroke Road	528476	144086	Residential	No		9.9	9.9	<0.1	<1	Negligible	Not significant
R_494	High Street	528474	143010	Residential	No		10.1	10.1	<0.1	<1	Negligible	Not significant
R_495	Mile Road	528474	166105	Residential	Yes	Sutton AQMA	11.0	11.0	<0.1	<1	Negligible	Not significant
R_496	Cheyne Walk	528468	142621	Residential	Yes	AQMA No.3	9.5	9.6	0.1	1	Negligible	Not significant
R_497	A23 Bonehurst Road	528457	144405	Residential	No		9.7	9.7	<0.1	<1	Negligible	Not significant
R_498	A2011 Crawley Avenue	528447	138087	Residential	Yes	Hazelwick AQMA	10.5	10.5	<0.1	<1	Negligible	Not significant
R_499	Grange Lodge Bonehurst Road Horley	528446	144551	Residential	No		9.8	9.8	<0.1	<1	Negligible	Not significant
R_500	Fairfield Avenue	528441	142569	Residential	Yes	AQMA No.3	9.5	9.5	<0.1	<1	Negligible	Not significant
R_501	Empire Villas	528436	145288	Residential	No		9.3	9.3	<0.1	<1	Negligible	Not significant
R_502	Oakwood Road	528426	143795	Residential	No		9.8	9.8	<0.1	<1	Negligible	Not significant
R_503	A23 Bonehurst Road	528424	144355	Residential	No		9.9	9.9	<0.1	<1	Negligible	Not significant
R_504	Burton Close	528417	142720	Residential	Yes	AQMA No.3	9.5	9.5	<0.1	<1	Negligible	Not significant
R_505	Pond Wood Road	528396	137630	Residential	Yes	Hazelwick AQMA	10.3	10.3	<0.1	<1	Negligible	Not significant
R_506	Tinsley Close Three Bridges	528388	138061	Residential	Yes	Hazelwick AQMA	10.3	10.4	0.1	1	Negligible	Not significant
R_507	North Road	528378	136894	Residential	No		9.9	9.9	<0.1	<1	Negligible	Not significant
R_508	North Road	528367	136873	Residential	No		10.0	10.0	<0.1	<1	Negligible	Not significant
R_509	A23 Brighton Road	528365	143874	Residential	No		10.0	10.0	<0.1	<1	Negligible	Not significant
R_510	Chequers Drive Horley	528356	143962	Residential	No		10.0	10.0	<0.1	<1	Negligible	Not significant
R_511	Cheyne Walk	528351	142545	Residential	Yes	AQMA No.3	9.6	9.6	<0.1	<1	Negligible	Not significant
R_512	Horley Row	528342	144028	Residential	No		9.7	9.7	<0.1	<1	Negligible	Not significant
R_513	Cheyne Walk	528339	142505	Residential	Yes	AQMA No.3	9.6	9.7	0.1	1	Negligible	Not significant
R_514	Gales Drive	528338	136930	Residential	No		9.8	9.8	<0.1	<1	Negligible	Not significant
R_515	Hazelwick Road	528338	137168	Residential	No		10.0	10.0	<0.1	<1	Negligible	Not significant
R_516	Nutbush Cottage Bonehurst Road Horley	528338	145748	Residential	No		9.1	9.1	<0.1	<1	Negligible	Not significant
R_517	Hazelwick Mill Lane Three Bridges	528336	137766	Residential	Yes	Hazelwick AQMA	10.6	10.6	<0.1	<1	Negligible	Not significant
R_518	Hazelwick Road	528335	137151	Residential	No		10.0	10.0	<0.1	<1	Negligible	Not significant
R_519	Russells Crescent	528335	142744	Residential	Yes	AQMA No.3	9.5	9.6	0.1	1	Negligible	Not significant
R_520	Tinsley Close Three Bridges	528326	138214	Residential	No		9.5	9.5	<0.1	<1	Negligible	Not significant
R_521	Albert Road	528324	143375	Residential	No		9.9	9.9	<0.1	<1	Negligible	Not significant
R_522	Scallows Road	528312	137150	Residential	No		10.0	10.0	<0.1	<1	Negligible	Not significant
R_523	Royston Close Three Bridges	528306	138564	Residential	No		9.5	9.5	<0.1	<1	Negligible	Not significant
R_524	A23 Bonehurst Road	528305	145825	Residential	No		9.1	9.1	<0.1	<1	Negligible	Not significant
R_525	A2011 Crawley Avenue	528304	137814	Residential	Yes	Hazelwick AQMA	10.6	10.6	<0.1	<1	Negligible	Not significant
R_526	Delta House Delta Drive	528302	142449	Residential	Yes	AQMA No.3	9.6	9.6	<0.1	<1	Negligible	Not significant
R_527	Hazelwick Mews Three Bridges	528296	137888	Residential	Yes	Hazelwick AQMA	10.4	10.5	0.1	1	Negligible	Not significant
R_528	Hazelwick Mews Three Bridges	528295	137836	Residential	Yes	Hazelwick AQMA	10.6	10.6	<0.1	<1	Negligible	Not significant

ID	Name	X	Y	Type	In AQMA?	AQMA Title	2038 Annual mean PM2.5 concentration (µg/m³)			Change Relative to Air Quality Standard of 12 µg/m³ (%)	Impact	Significance
							Without Project	With Project	Change			
R_529	Gatwick Road	528284	138618	Residential	No		9.8	9.8	<0.1	<1	Negligible	Not significant
R_530	A2011 Crawley Avenue	528286	137739	Residential	Yes	Hazelwick AQMA	10.3	10.3	<0.1	<1	Negligible	Not significant
R_531	North Road Three Bridges	528274	137765	Residential	Yes	Hazelwick AQMA	10.4	10.4	<0.1	<1	Negligible	Not significant
R_532	Horley Row	528271	144074	Residential	No		9.5	9.5	<0.1	<1	Negligible	Not significant
R_533	Massetts Road	528270	142840	Residential	No		9.5	9.6	0.1	1	Negligible	Not significant
R_534	Russells Crescent	528276	142750	Residential	Yes	AQMA No.3	9.5	9.5	<0.1	<1	Negligible	Not significant
R_535	Harwood Park Salfords	528269	145887	Residential	No		9.2	9.2	<0.1	<1	Negligible	Not significant
R_536	Gales Drive	528266	136900	Residential	No		9.7	9.7	<0.1	<1	Negligible	Not significant
R_537	Riverside Horley	528259	142070	Residential	Yes	AQMA No.3	9.7	9.8	0.1	1	Negligible	Not significant
R_538	Tinsley Lane Crawley	528258	138018	Residential	Yes	Hazelwick AQMA	10.9	10.9	<0.1	<1	Negligible	Not significant
R_539	Russells Crescent	528259	142799	Residential	Yes	AQMA No.3	9.6	9.6	<0.1	<1	Negligible	Not significant
R_540	Russells Crescent	528261	142793	Residential	Yes	AQMA No.3	9.6	9.6	<0.1	<1	Negligible	Not significant
R_541	Upfield Horley	528253	142514	Residential	Yes	AQMA No.3	9.6	9.7	0.1	1	Negligible	Not significant
R_542	North Road	528232	137310	Residential	No		10.0	10.0	<0.1	<1	Negligible	Not significant
R_543	North Road	528224	137768	Residential	Yes	Hazelwick AQMA	10.3	10.3	<0.1	<1	Negligible	Not significant
R_544	Forge Road	528216	137336	Residential	No		10.0	10.0	<0.1	<1	Negligible	Not significant
R_545	Victoria Road	528216	143136	Residential	No		9.8	9.8	<0.1	<1	Negligible	Not significant
R_546	Upfield	528215	142605	Residential	Yes	AQMA No.3	9.5	9.6	0.1	1	Negligible	Not significant
R_547	North Road	528208	137789	Residential	Yes	Hazelwick AQMA	10.3	10.3	<0.1	<1	Negligible	Not significant
R_548	Lumley Court Brighton Road Horley	528203	143591	Residential	No		10.1	10.1	<0.1	<1	Negligible	Not significant
R_549	North Road	528196	137687	Residential	No		10.2	10.2	<0.1	<1	Negligible	Not significant
R_550	Upfield	528196	142711	Residential	Yes	AQMA No.3	9.6	9.6	<0.1	<1	Negligible	Not significant
R_551	North Road	528194	137749	Residential	Yes	Hazelwick AQMA	10.3	10.3	<0.1	<1	Negligible	Not significant
R_552	North Road	528191	137532	Residential	No		10.1	10.1	<0.1	<1	Negligible	Not significant
R_553	North Road Three Bridges	528189	137853	Residential	Yes	Hazelwick AQMA	10.6	10.6	<0.1	<1	Negligible	Not significant
R_554	North Road	528183	137713	Residential	Yes	Hazelwick AQMA	10.3	10.3	<0.1	<1	Negligible	Not significant
R_555	A2004 Northgate Avenue	528177	137801	Residential	Yes	Hazelwick AQMA	10.5	10.5	<0.1	<1	Negligible	Not significant
R_556	A23 Brighton Road	528175	143554	Residential	No		10.3	10.4	0.1	1	Negligible	Not significant
R_557	A2004 Northgate Avenue	528165	137761	Residential	Yes	Hazelwick AQMA	10.4	10.4	<0.1	<1	Negligible	Not significant
R_558	North Road	528158	137513	Residential	No		10.1	10.1	<0.1	<1	Negligible	Not significant
R_559	Upfield	528161	142770	Residential	Yes	AQMA No.3	9.6	9.6	<0.1	<1	Negligible	Not significant
R_560	Coltash Road	528151	136207	Residential	No		10.0	10.0	<0.1	<1	Negligible	Not significant
R_561	North Road	528149	137538	Residential	Yes	Hazelwick AQMA	10.1	10.2	0.1	1	Negligible	Not significant
R_562	Woodfield Road	528144	137829	Residential	Yes	Hazelwick AQMA	10.7	10.7	<0.1	<1	Negligible	Not significant
R_563	Woodfield Road	528132	137802	Residential	Yes	Hazelwick AQMA	10.5	10.5	<0.1	<1	Negligible	Not significant
R_564	Crossways	528130	137511	Residential	No		10.1	10.1	<0.1	<1	Negligible	Not significant
R_565	Woodfield Lodge Crawley	528126	137889	Residential	Yes	Hazelwick AQMA	10.5	10.5	<0.1	<1	Negligible	Not significant

ID	Name	X	Y	Type	In AQMA?	AQMA Title	2038 Annual mean PM2.5 concentration (µg/m³)			Change Relative to Air Quality Standard of 12 µg/m³ (%)	Impact	Significance
							Without Project	With Project	Change			
R_566	Horley Row	528121	143952	Residential	No		9.8	9.8	<0.1	<1	Negligible	Not significant
R_567	A2220 Russell Way	528119	136479	Residential	No		10.2	10.2	<0.1	<1	Negligible	Not significant
R_568	Lodge Lane	528117	146231	Residential	No		9.2	9.2	<0.1	<1	Negligible	Not significant
R_569	Weald Drive	528103	136247	Residential	No		10.0	10.0	<0.1	<1	Negligible	Not significant
R_570	Riverside Horley	528074	142212	Residential	Yes	AQMA No.3	9.7	9.8	0.1	1	Negligible	Not significant
R_571	Hermits Road	528057	137426	Residential	No		10.0	10.0	<0.1	<1	Negligible	Not significant
R_572	A2004 Northgate Avenue	528057	137632	Residential	Yes	Hazelwick AQMA	10.2	10.3	0.1	1	Negligible	Not significant
R_573	Crossways	528055	137326	Residential	No		10.1	10.1	<0.1	<1	Negligible	Not significant
R_574	A23 Brighton Road	528051	143316	Residential	No		10.2	10.2	<0.1	<1	Negligible	Not significant
R_575	Massetts Road	528020	142755	Residential	Yes	AQMA No.3	9.5	9.6	0.1	1	Negligible	Not significant
R_576	Dalewood Gardens	528018	137858	Residential	Yes	Hazelwick AQMA	10.3	10.3	<0.1	<1	Negligible	Not significant
R_577	Cloverlands	528009	137691	Residential	Yes	Hazelwick AQMA	10.1	10.1	<0.1	<1	Negligible	Not significant
R_578	A2004 Northgate Avenue	527997	137587	Residential	Yes	Hazelwick AQMA	10.3	10.3	<0.1	<1	Negligible	Not significant
R_579	Woodfield Road	527996	137827	Residential	Yes	Hazelwick AQMA	10.3	10.3	<0.1	<1	Negligible	Not significant
R_580	Vicarage Lane	527983	143309	Residential	No		10.1	10.1	<0.1	<1	Negligible	Not significant
R_581	A2220 Haslett Avenue East	527983	136577	Residential	No		10.0	10.0	<0.1	<1	Negligible	Not significant
R_582	A23 Brighton Road	527977	143173	Residential	No		10.2	10.2	<0.1	<1	Negligible	Not significant
R_583	A23 Brighton Road	527969	143066	Residential	No		10.1	10.1	<0.1	<1	Negligible	Not significant
R_584	Crossways Close	527966	137169	Residential	No		10.0	10.0	<0.1	<1	Negligible	Not significant
R_585	Crossways	527965	136953	Residential	No		9.8	9.8	<0.1	<1	Negligible	Not significant
R_586	Horley Row	527954	143938	Residential	No		9.7	9.7	<0.1	<1	Negligible	Not significant
R_587	Hermits Road	527949	137532	Residential	Yes	Hazelwick AQMA	10.2	10.2	<0.1	<1	Negligible	Not significant
R_588	Crossways	527933	136964	Residential	No		9.8	9.8	<0.1	<1	Negligible	Not significant
R_589	Massetts Road	527929	142754	Residential	Yes	AQMA No.3	9.5	9.5	<0.1	<1	Negligible	Not significant
R_590	A23 Brighton Road	527911	142950	Residential	No		10.0	10.0	<0.1	<1	Negligible	Not significant
R_591	A2004 Northgate Avenue	527909	137543	Residential	Yes	Hazelwick AQMA	10.3	10.3	<0.1	<1	Negligible	Not significant
R_592	Three Bridges Road	527907	136728	Residential	No		10.0	10.0	<0.1	<1	Negligible	Not significant
R_593	Church Road Horley	527906	142892	Residential	No		9.7	9.7	<0.1	<1	Negligible	Not significant
R_594	Lodge Lane	527894	146155	Residential	No		8.9	8.9	<0.1	<1	Negligible	Not significant
R_595	Vernon Woodroyd Gardens Horley	527893	142215	Residential	Yes	AQMA No.3	9.8	9.9	0.1	1	Negligible	Not significant
R_596	A2004 Northgate Avenue	527876	137416	Residential	Yes	Hazelwick AQMA	10.2	10.2	<0.1	<1	Negligible	Not significant
R_597	Massetts Road Horley	527853	142766	Residential	Yes	AQMA No.3	9.9	9.9	<0.1	<1	Negligible	Not significant
R_598	Woodfield Road	527854	137801	Residential	Yes	Hazelwick AQMA	10.2	10.2	<0.1	<1	Negligible	Not significant
R_599	Vicarage Lane	527846	143572	Residential	No		9.7	9.7	<0.1	<1	Negligible	Not significant
R_600	Longbridge Road	527831	142252	Residential	Yes	AQMA No.3	9.9	10.0	0.1	1	Negligible	Not significant
R_601	Brighton Road Horley	527825	142841	Residential	Yes	AQMA No.3	10.2	10.2	<0.1	<1	Negligible	Not significant
R_602	Ridgeside	527811	136921	Residential	No		9.8	9.8	<0.1	<1	Negligible	Not significant

ID	Name	X	Y	Type	In AQMA?	AQMA Title	2038 Annual mean PM2.5 concentration (µg/m³)			Change Relative to Air Quality Standard of 12 µg/m³ (%)	Impact	Significance
							Without Project	With Project	Change			
R_603	Dalewood Gardens Northgate	527805	137880	Residential	Yes	Hazelwick AQMA	10.2	10.2	<0.1	<1	Negligible	Not significant
R_604	Wolverton Gardens	527805	142739	Residential	Yes	AQMA No.3	9.7	9.7	<0.1	<1	Negligible	Not significant
R_605	Brighton Road Horley	527804	142820	Residential	Yes	AQMA No.3	10.1	10.1	<0.1	<1	Negligible	Not significant
R_606	Vicarage Lane	527794	143609	Residential	No		9.6	9.6	<0.1	<1	Negligible	Not significant
R_607	Rowley Farm Cottage London Road Crawley	527791	139984	Residential	No		9.2	9.2	<0.1	<1	Negligible	Not significant
R_608	Early Commons Three Bridges	527790	137279	Residential	Yes	Hazelwick AQMA	10.2	10.2	<0.1	<1	Negligible	Not significant
R_609	Brighton Road Horley	527787	142799	Residential	Yes	AQMA No.3	10.2	10.3	0.1	1	Negligible	Not significant
R_610	Woodfield Road	527778	137778	Residential	Yes	Hazelwick AQMA	10.2	10.2	<0.1	<1	Negligible	Not significant
R_611	Horley Row	527770	143870	Residential	No		9.7	9.7	<0.1	<1	Negligible	Not significant
R_612	Brighton Road Horley	527763	142773	Residential	Yes	AQMA No.3	10.4	10.4	<0.1	<1	Negligible	Not significant
R_613	Cheyne Walk Horley	527756	142329	Residential	Yes	AQMA No.3	9.7	9.8	0.1	1	Negligible	Not significant
R_614	Brighton Road Horley	527753	142764	Residential	Yes	AQMA No.3	10.3	10.3	<0.1	<1	Negligible	Not significant
R_615	A23 Brighton Road	527753	142723	Residential	Yes	AQMA No.3	10.2	10.2	<0.1	<1	Negligible	Not significant
R_616	A23 Brighton Road	527734	142741	Residential	Yes	AQMA No.3	10.4	10.4	<0.1	<1	Negligible	Not significant
R_617	Brighton Road Horley	527729	142696	Residential	Yes	AQMA No.3	10.2	10.2	<0.1	<1	Negligible	Not significant
R_618	Lodge Lane	527714	146193	Residential	No		8.9	8.9	<0.1	<1	Negligible	Not significant
R_619	Woodfield Road	527704	137664	Residential	No		10.1	10.1	<0.1	<1	Negligible	Not significant
R_620	Church Walk	527679	142626	Residential	Yes	AQMA No.3	9.8	9.9	0.1	1	Negligible	Not significant
R_621	Lee Street	527672	143837	Residential	No		9.8	9.8	<0.1	<1	Negligible	Not significant
R_622	Gales Drive	527671	136945	Residential	Yes	Hazelwick AQMA	10.1	10.1	<0.1	<1	Negligible	Not significant
R_623	A2004 Northgate Avenue	527669	137129	Residential	Yes	Hazelwick AQMA	10.2	10.2	<0.1	<1	Negligible	Not significant
R_624	Kingsley Road Horley	527663	142394	Residential	Yes	AQMA No.3	9.8	9.8	<0.1	<1	Negligible	Not significant
R_625	Meath Green Lane	527659	143857	Residential	No		9.9	9.9	<0.1	<1	Negligible	Not significant
R_626	Three Bridges Road	527650	136660	Residential	No		9.9	9.9	<0.1	<1	Negligible	Not significant
R_627	Vicarage Lane	527639	143816	Residential	No		9.7	9.6	-0.1	-1	Negligible	Not significant
R_628	A2011 Crawley Avenue	527637	137893	Residential	Yes	Hazelwick AQMA	10.3	10.3	<0.1	<1	Negligible	Not significant
R_629	Mitchells Road	527619	136695	Residential	No		10.0	10.0	<0.1	<1	Negligible	Not significant
R_630	Kingsley Road Horley J	527610	142578	Residential	Yes	AQMA No.3	10.3	10.4	0.1	1	Negligible	Not significant
R_631	Longbridge Road	527596	142487	Residential	Yes	AQMA No.3	9.7	9.7	<0.1	<1	Negligible	Not significant
R_632	Derby Cottages Lee Street Horley	527579	143802	Residential	No		9.7	9.7	<0.1	<1	Negligible	Not significant
R_633	A2004 Northgate Avenue	527576	137020	Residential	Yes	Hazelwick AQMA	10.2	10.2	<0.1	<1	Negligible	Not significant
R_634	Woodfield Road	527567	137505	Residential	No		10.1	10.1	<0.1	<1	Negligible	Not significant
R_635	Meath Green Lane	527547	144993	Residential	No		9.2	9.2	<0.1	<1	Negligible	Not significant
R_636	Parkhurst Road	527546	144017	Residential	No		9.3	9.3	<0.1	<1	Negligible	Not significant
R_637	Parkhurst Road	527528	144032	Residential	No		9.2	9.2	<0.1	<1	Negligible	Not significant
R_638	A2004 Northgate Avenue	527516	136956	Residential	No		10.0	10.0	<0.1	<1	Negligible	Not significant
R_639	Shaws Road	527474	137318	Residential	No		10.1	10.1	<0.1	<1	Negligible	Not significant

ID	Name	X	Y	Type	In AQMA?	AQMA Title	2038 Annual mean PM2.5 concentration (µg/m³)			Change Relative to Air Quality Standard of 12 µg/m³ (%)	Impact	Significance
							Without Project	With Project	Change			
R_640	A2220 Haslett Avenue East	527473	136580	Residential	No		10.0	10.0	<0.1	<1	Negligible	Not significant
R_641	Green Lane	527456	137838	Residential	No		10.1	10.1	<0.1	<1	Negligible	Not significant
R_642	Church Walk Horley	527433	142610	Residential	No		9.5	9.5	<0.1	<1	Negligible	Not significant
R_643	Three Bridges Road	527429	136602	Residential	No		10.4	10.4	<0.1	<1	Negligible	Not significant
R_644	Meath Green Lane	527417	144810	Residential	No		9.2	9.2	<0.1	<1	Negligible	Not significant
R_645	Lee Street	527404	143634	Residential	No		9.5	9.5	<0.1	<1	Negligible	Not significant
R_646	Parkhurst Road	527401	143915	Residential	No		9.5	9.5	<0.1	<1	Negligible	Not significant
R_647	Lodge Lane	527399	146122	Residential	No		8.9	8.9	<0.1	<1	Negligible	Not significant
R_648	A2004 Northgate Avenue	527399	136853	Residential	No		10.0	10.0	<0.1	<1	Negligible	Not significant
R_649	Woodfield Road	527380	136998	Residential	No		10.1	10.1	<0.1	<1	Negligible	Not significant
R_650	Kilnmead	527352	137020	Residential	No		10.3	10.3	<0.1	<1	Negligible	Not significant
R_651	Povey Cross Road	527352	142469	Residential	No		9.5	9.5	<0.1	<1	Negligible	Not significant
R_652	Barnfield Road	527327	137302	Residential	No		10.1	10.1	<0.1	<1	Negligible	Not significant
R_653	Meath Green Lane	527309	144398	Residential	No		9.3	9.3	<0.1	<1	Negligible	Not significant
R_654	Holmcroft	527299	136121	Residential	No		10.0	10.0	<0.1	<1	Negligible	Not significant
R_655	Meath Green Lane	527294	145633	Residential	No		8.8	8.8	<0.1	<1	Negligible	Not significant
R_656	Parkhurst Road	527292	143794	Residential	No		9.4	9.4	<0.1	<1	Negligible	Not significant
R_657	A2011 Crawley Avenue	527273	137813	Residential	Yes	Hazelwick AQMA	10.2	10.2	<0.1	<1	Negligible	Not significant
R_658	A2011 Crawley Avenue	527262	137858	Residential	Yes	Hazelwick AQMA	10.5	10.5	<0.1	<1	Negligible	Not significant
R_659	Kilnmead	527243	137016	Residential	No		10.5	10.5	<0.1	<1	Negligible	Not significant
R_660	Parkhurst Road	527229	143620	Residential	No		9.7	9.7	<0.1	<1	Negligible	Not significant
R_661	Parkhurst Road	527208	143625	Residential	No		9.6	9.6	<0.1	<1	Negligible	Not significant
R_662	Meath Green Lane	527201	144824	Residential	No		9.2	9.2	<0.1	<1	Negligible	Not significant
R_663	Pinehurst Povey Cross Road Horley	527199	142371	Residential	No		9.4	9.5	0.1	1	Negligible	Not significant
R_664	Redwood Close	527152	137835	Residential	Yes	Hazelwick AQMA	10.5	10.5	<0.1	<1	Negligible	Not significant
R_665	Five Acres	527117	137774	Residential	Yes	Hazelwick AQMA	10.3	10.3	<0.1	<1	Negligible	Not significant
R_666	Manor Lodge Povey Cross Road Langley Green	527076	142275	Residential	No		9.6	9.6	<0.1	<1	Negligible	Not significant
R_667	Redwood Close	527073	137835	Residential	Yes	Hazelwick AQMA	10.3	10.3	<0.1	<1	Negligible	Not significant
R_668	Lodge Lane	527062	145932	Residential	No		8.8	8.8	<0.1	<1	Negligible	Not significant
R_669	The Windmill at Gatwick Manor Hotel London Road Crawley	527024	139449	Residential	No		9.3	9.3	<0.1	<1	Negligible	Not significant
R_670	A23 London Road	527012	138236	Residential	No		9.9	9.9	<0.1	<1	Negligible	Not significant
R_671	A23 London Road	526994	138324	Residential	No		10.0	10.0	<0.1	<1	Negligible	Not significant
R_672	Povey Cross Road Hookwood Horley	526984	142213	Residential	No		9.2	9.2	<0.1	<1	Negligible	Not significant
R_673	Bader Court Five Acres Crawley	526982	137729	Residential	Yes	Hazelwick AQMA	10.3	10.3	<0.1	<1	Negligible	Not significant
R_674	Martyrs Avenue	526969	138412	Residential	No		9.8	9.8	<0.1	<1	Negligible	Not significant
R_675	Barnfield Road	526965	137484	Residential	No		10.1	10.1	<0.1	<1	Negligible	Not significant
R_676	A23 London Road	526953	137830	Residential	No		10.6	10.6	<0.1	<1	Negligible	Not significant

ID	Name	X	Y	Type	In AQMA?	AQMA Title	2038 Annual mean PM2.5 concentration (µg/m³)			Change Relative to Air Quality Standard of 12 µg/m³ (%)	Impact	Significance
							Without Project	With Project	Change			
R_677	A23 London Road	526936	138025	Residential	No		10.0	10.0	<0.1	<1	Negligible	Not significant
R_678	A2219 London Road	526922	137209	Residential	No		10.8	10.8	<0.1	<1	Negligible	Not significant
R_679	A2219 London Road	526919	137654	Residential	No		10.7	10.7	<0.1	<1	Negligible	Not significant
R_680	Mill Lane	526918	143214	Residential	No		8.8	8.8	<0.1	<1	Negligible	Not significant
R_681	A2219 London Road	526913	137522	Residential	No		10.5	10.5	<0.1	<1	Negligible	Not significant
R_682	Povey Cross Road	526912	142171	Residential	No		9.1	9.1	<0.1	<1	Negligible	Not significant
R_683	The Broadway Northgate	526910	136837	Residential	No		10.2	10.2	<0.1	<1	Negligible	Not significant
R_684	A2219 London Road	526909	137223	Residential	No		10.7	10.7	<0.1	<1	Negligible	Not significant
R_685	Turnpike Place	526888	137825	Residential	No		10.7	10.7	<0.1	<1	Negligible	Not significant
R_686	Withey Brook Hookwood Horley	526864	142360	Residential	No		9.0	9.0	<0.1	<1	Negligible	Not significant
R_687	London Road Northgate	526856	137869	Residential	No		10.3	10.3	<0.1	<1	Negligible	Not significant
R_688	Reigate Road	526854	142413	Residential	No		8.9	9.0	0.1	1	Negligible	Not significant
R_689	Reigate Road	526848	142180	Residential	No		8.9	9.0	0.1	1	Negligible	Not significant
R_690	The Boulevard Northgate	526820	136846	Residential	No		10.2	10.3	0.1	1	Negligible	Not significant
R_691	Campbell Close	526771	142608	Residential	No		9.1	9.1	<0.1	<1	Negligible	Not significant
R_692	Campbell Close	526771	142589	Residential	No		9.0	9.0	<0.1	<1	Negligible	Not significant
R_693	East Park	526756	136305	Residential	No		10.3	10.3	<0.1	<1	Negligible	Not significant
R_694	Staplefield Lane	526738	125965	Residential	No		10.0	10.0	<0.1	<1	Negligible	Not significant
R_695	Reigate Road	526721	142596	Residential	No		9.0	9.0	<0.1	<1	Negligible	Not significant
R_696	Springfield Road	526711	136358	Residential	No		10.2	10.2	<0.1	<1	Negligible	Not significant
R_697	Nursery Lane	526675	142777	Residential	No		9.1	9.2	0.1	1	Negligible	Not significant
R_698	Martyrs Avenue	526661	138426	Residential	No		9.6	9.6	<0.1	<1	Negligible	Not significant
R_699	Nursery Lane	526657	125948	Residential	No		9.7	9.7	<0.1	<1	Negligible	Not significant
R_700	Town Mead West Green Crawley	526631	137184	Residential	No		10.2	10.2	<0.1	<1	Negligible	Not significant
R_701	Crossways	526612	122631	Residential	No		9.8	9.8	<0.1	<1	Negligible	Not significant
R_702	Mill Lane	526595	143099	Residential	No		9.0	9.0	<0.1	<1	Negligible	Not significant
R_703	A2220 Ifield Road	526592	136615	Residential	No		10.4	10.4	<0.1	<1	Negligible	Not significant
R_704	West Green Drive	526590	136691	Residential	No		10.3	10.3	<0.1	<1	Negligible	Not significant
R_705	A217 Reigate Road	526570	142852	Residential	No		8.9	8.9	<0.1	<1	Negligible	Not significant
R_706	Langley Drive	526502	137910	Residential	No		10.1	10.1	<0.1	<1	Negligible	Not significant
R_707	Charlwood Road	526454	141915	Residential	No		8.7	8.8	0.1	1	Negligible	Not significant
R_708	London Road	526441	122704	Residential	No		9.5	9.5	<0.1	<1	Negligible	Not significant
R_709	Martyrs Avenue	526440	138307	Residential	No		9.7	9.7	<0.1	<1	Negligible	Not significant
R_710	Oakstead Mill Lane Horley	526435	143257	Residential	No		8.7	8.7	<0.1	<1	Negligible	Not significant
R_711	Ifield Road	526404	136639	Residential	No		10.2	10.2	<0.1	<1	Negligible	Not significant
R_712	Church Street	526378	136600	Residential	No		10.4	10.4	<0.1	<1	Negligible	Not significant
R_713	A2220 Horsham Road	526305	136475	Residential	No		10.3	10.3	<0.1	<1	Negligible	Not significant

ID	Name	X	Y	Type	In AQMA?	AQMA Title	2038 Annual mean PM2.5 concentration (µg/m³)			Change Relative to Air Quality Standard of 12 µg/m³ (%)	Impact	Significance
							Without Project	With Project	Change			
R_714	Martyrs Avenue	526279	138114	Residential	No		9.6	9.6	<0.1	<1	Negligible	Not significant
R_715	A217 Reigate Road	526272	143524	Residential	No		8.8	8.8	<0.1	<1	Negligible	Not significant
R_716	A2220 Horsham Road	526262	136189	Residential	No		10.3	10.3	<0.1	<1	Negligible	Not significant
R_717	Ewhurst Road West Green Crawley	526258	137287	Residential	No		10.3	10.3	<0.1	<1	Negligible	Not significant
R_718	B2114	526234	129778	Residential	No		9.6	9.6	<0.1	<1	Negligible	Not significant
R_719	B2110 Brighton Road	526225	129651	Residential	No		9.6	9.6	<0.1	<1	Negligible	Not significant
R_720	Wye Close	526220	133549	Residential	No		10.3	10.4	0.1	1	Negligible	Not significant
R_721	A217 Reigate Road	526217	144328	Residential	No		9.0	9.0	<0.1	<1	Negligible	Not significant
R_722	Charlwood Road	526198	141839	Residential	No		8.7	8.8	0.1	1	Negligible	Not significant
R_723	A2220 Horsham Road	526184	136089	Residential	No		10.2	10.2	<0.1	<1	Negligible	Not significant
R_724	Old Brighton Road (North)	526176	133447	Residential	No		10.1	10.1	<0.1	<1	Negligible	Not significant
R_725	Brighton Road	526173	133487	Residential	No		10.2	10.2	<0.1	<1	Negligible	Not significant
R_726	Ifield Road	526171	136708	Residential	No		10.0	10.0	<0.1	<1	Negligible	Not significant
R_727	Goffs Park Road	526163	136062	Residential	No		10.2	10.2	<0.1	<1	Negligible	Not significant
R_728	Ferriers Forge Horse Hill	526150	143295	Residential	No		8.9	8.9	<0.1	<1	Negligible	Not significant
R_729	B2110 Horsham Road	526143	129748	Residential	No		10.7	10.7	<0.1	<1	Negligible	Not significant
R_730	A217 Reigate Road	526123	144940	Residential	No		9.0	9.0	<0.1	<1	Negligible	Not significant
R_731	B2110 Horsham Road	526102	129662	Residential	No		10.2	10.2	<0.1	<1	Negligible	Not significant
R_732	Reynolds Place	526098	137067	Residential	No		10.0	10.0	<0.1	<1	Negligible	Not significant
R_733	Charlwood Road	526060	139792	Residential	No		8.7	8.7	<0.1	<1	Negligible	Not significant
R_734	Horsham Road	526051	133134	Residential	No		10.6	10.6	<0.1	<1	Negligible	Not significant
R_735	A217 Reigate Road	526039	145844	Residential	No		8.8	8.8	<0.1	<1	Negligible	Not significant
R_736	Ifield Drive	526029	137491	Residential	No		10.2	10.2	<0.1	<1	Negligible	Not significant
R_737	Old Brighton Road South	525984	132882	Residential	No		10.8	10.8	<0.1	<1	Negligible	Not significant
R_738	B2114 Brighton Road	525971	132340	Residential	No		10.7	10.7	<0.1	<1	Negligible	Not significant
R_739	Ifield Road	525925	136768	Residential	No		9.7	9.7	<0.1	<1	Negligible	Not significant
R_740	Lark Rise Langley Green	525924	137669	Residential	No		10.1	10.1	<0.1	<1	Negligible	Not significant
R_741	Stagelands	525920	137707	Residential	No		10.1	10.1	<0.1	<1	Negligible	Not significant
R_742	Horley Road	525847	141385	Residential	No		8.9	9.0	0.1	1	Negligible	Not significant
R_743	Ifield Road Crawley	525799	137186	Residential	No		9.9	9.9	<0.1	<1	Negligible	Not significant
R_744	B279 Angel Hill	525784	165410	Residential	Yes	Sutton AQMA	11.1	11.1	<0.1	<1	Negligible	Not significant
R_745	A23 Crawley Avenue	525753	135883	Residential	No		10.8	10.8	<0.1	<1	Negligible	Not significant
R_746	A217 Reigate Hill	525734	151771	Residential	Yes	AQMA No.11	10.6	10.5	-0.1	-1	Negligible	Not significant
R_747	A217 Brighton Road	525702	152944	Residential	No		11.3	11.3	<0.1	<1	Negligible	Not significant
R_748	Ifield Avenue	525670	137914	Residential	No		10.0	10.0	<0.1	<1	Negligible	Not significant
R_749	Five Acres Horse Hill	525666	143511	Residential	No		8.6	8.6	<0.1	<1	Negligible	Not significant
R_750	Warren Drive	525640	137895	Residential	No		10.0	10.0	<0.1	<1	Negligible	Not significant

ID	Name	X	Y	Type	In AQMA?	AQMA Title	2038 Annual mean PM2.5 concentration (µg/m³)			Change Relative to Air Quality Standard of 12 µg/m³ (%)	Impact	Significance
							Without Project	With Project	Change			
R_751	A217 Reigate Hill	525566	151538	Residential	Yes	AQMA No.11	10.0	10.0	<0.1	<1	Negligible	Not significant
R_752	A23 Crawley Avenue	525541	136203	Residential	No		9.9	9.9	<0.1	<1	Negligible	Not significant
R_753	Quantock Close	525529	136821	Residential	No		10.0	10.0	<0.1	<1	Negligible	Not significant
R_754	Almond Close Crawley	525500	136491	Residential	No		10.2	10.2	<0.1	<1	Negligible	Not significant
R_755	Almond Close	525503	136467	Residential	No		10.2	10.2	<0.1	<1	Negligible	Not significant
R_756	Ifield Avenue	525484	138152	Residential	No		9.2	9.2	<0.1	<1	Negligible	Not significant
R_757	Gossops Drive	525489	136381	Residential	No		10.0	10.0	<0.1	<1	Negligible	Not significant
R_758	Reigate Hill	525441	152457	Residential	No		10.8	10.8	<0.1	<1	Negligible	Not significant
R_759	A217 London Road	525396	150798	Residential	Yes	AQMA No.11	10.1	10.1	<0.1	<1	Negligible	Not significant
R_760	A217 Reigate Hill	525378	150909	Residential	Yes	AQMA No.11	9.9	9.9	<0.1	<1	Negligible	Not significant
R_761	A217 Bell Street	525374	150163	Residential	Yes	AQMA No.9	10.0	10.0	<0.1	<1	Negligible	Not significant
R_762	Stafford Road	525373	138335	Residential	No		9.2	9.2	<0.1	<1	Negligible	Not significant
R_763	Old Bonnetts Cottage Bonnetts Lane Crawley	525374	139539	Residential	No		8.7	8.7	<0.1	<1	Negligible	Not significant
R_764	A217 Bell Street	525352	150236	Residential	Yes	AQMA No.9	10.0	10.0	<0.1	<1	Negligible	Not significant
R_765	A217 Belmont Rise	525348	161672	Residential	Yes	Sutton AQMA	10.2	10.2	<0.1	<1	Negligible	Not significant
R_766	B279 Sutton Common Road	525336	165944	Residential	Yes	Sutton AQMA	11.4	11.4	<0.1	<1	Negligible	Not significant
R_767	High Trees Court Horse Hill	525301	143961	Residential	No		8.7	8.7	<0.1	<1	Negligible	Not significant
R_768	Gossops Green Lane	525296	136413	Residential	No		10.1	10.1	<0.1	<1	Negligible	Not significant
R_769	Filbert Crescent Gossops Green	525294	136554	Residential	No		10.1	10.1	<0.1	<1	Negligible	Not significant
R_770	Warren Drive	525288	137592	Residential	No		9.9	9.9	<0.1	<1	Negligible	Not significant
R_771	Gossops Drive	525281	136358	Residential	No		9.9	9.9	<0.1	<1	Negligible	Not significant
R_772	A217 Brighton Road	525281	153507	Residential	No		10.2	10.2	<0.1	<1	Negligible	Not significant
R_773	Maxey Cottage Bonnetts Lane Crawley	525261	138996	Residential	No		9.1	9.1	<0.1	<1	Negligible	Not significant
R_774	The Croft	525234	136635	Residential	No		9.8	9.8	<0.1	<1	Negligible	Not significant
R_775	Horley Road	525229	141128	Residential	No		8.8	8.9	0.1	1	Negligible	Not significant
R_776	Warren Drive	525213	137419	Residential	No		9.9	9.9	<0.1	<1	Negligible	Not significant
R_777	Ifield Drive	525211	137368	Residential	No		9.8	9.8	<0.1	<1	Negligible	Not significant
R_778	Lincoln lodge Horsefield	525205	144321	Residential	No		8.5	8.5	<0.1	<1	Negligible	Not significant
R_779	Duxhurst cottages Ironsbottom	525196	144989	Residential	No		8.5	8.5	<0.1	<1	Negligible	Not significant
R_780	Margery Lane	525186	152538	Residential	No		11.5	11.5	<0.1	<1	Negligible	Not significant
R_781	Oakwood Horse Hill	525181	144142	Residential	No		8.6	8.6	<0.1	<1	Negligible	Not significant
R_782	A25 London Road	525170	150480	Residential	No		9.8	9.8	<0.1	<1	Negligible	Not significant
R_783	Ifield Green	525166	137718	Residential	No		9.7	9.7	<0.1	<1	Negligible	Not significant
R_784	Gossops Drive	525136	136325	Residential	No		9.9	9.9	<0.1	<1	Negligible	Not significant
R_785	Ifield Green	525124	138445	Residential	No		9.2	9.2	<0.1	<1	Negligible	Not significant
R_786	Stafford House Bonnetts Lane Crawley	525116	138569	Residential	No		9.1	9.1	<0.1	<1	Negligible	Not significant
R_787	Ifield Drive	525087	137313	Residential	No		9.8	9.8	<0.1	<1	Negligible	Not significant

ID	Name	X	Y	Type	In AQMA?	AQMA Title	2038 Annual mean PM2.5 concentration (µg/m³)			Change Relative to Air Quality Standard of 12 µg/m³ (%)	Impact	Significance
							Without Project	With Project	Change			
R_788	A25 High Street	525061	150299	Residential	Yes	AQMA No.9	10.1	10.1	<0.1	<1	Negligible	Not significant
R_789	Ifield Drive	525016	136769	Residential	No		10.0	10.0	<0.1	<1	Negligible	Not significant
R_790	Tangmere Road	524984	136784	Residential	No		9.7	9.8	0.1	1	Negligible	Not significant
R_791	Rusper Road	524983	137642	Residential	No		8.9	8.9	<0.1	<1	Negligible	Not significant
R_792	South Lodge Ironsbottom	524981	145335	Residential	No		8.4	8.4	<0.1	<1	Negligible	Not significant
R_793	Ifield Drive	524949	137083	Residential	No		9.1	9.1	<0.1	<1	Negligible	Not significant
R_794	Gossops Drive	524937	136248	Residential	No		9.8	9.8	<0.1	<1	Negligible	Not significant
R_795	A25 West Street	524914	150372	Residential	Yes	AQMA No.9	9.4	9.4	<0.1	<1	Negligible	Not significant
R_796	Charlwood Road	524880	138698	Residential	No		8.5	8.5	<0.1	<1	Negligible	Not significant
R_797	Rusper Road	524873	137094	Residential	No		9.1	9.1	<0.1	<1	Negligible	Not significant
R_798	Ifield Street	524861	137585	Residential	No		9.0	9.0	<0.1	<1	Negligible	Not significant
R_799	Rusper Road	524852	137450	Residential	No		9.0	9.0	<0.1	<1	Negligible	Not significant
R_800	Rusper Road	524824	137214	Residential	No		9.0	9.0	<0.1	<1	Negligible	Not significant
R_801	Rusper Road	524801	136815	Residential	No		9.8	9.8	<0.1	<1	Negligible	Not significant
R_802	Rusper Road	524726	136726	Residential	No		9.7	9.7	<0.1	<1	Negligible	Not significant
R_803	Margery Wood Lane	524717	152368	Residential	No		10.4	10.4	<0.1	<1	Negligible	Not significant
R_804	Horley Road	524687	140987	Residential	No		8.9	8.9	<0.1	<1	Negligible	Not significant
R_805	Norwoodhill Road	524687	142928	Residential	No		9.2	9.2	<0.1	<1	Negligible	Not significant
R_806	The Street	524638	140964	Residential	No		8.9	8.9	<0.1	<1	Negligible	Not significant
R_807	The Street Charlwood	524632	140989	Residential	No		8.9	8.9	<0.1	<1	Negligible	Not significant
R_808	The Street	524585	140988	Residential	No		9.1	9.1	<0.1	<1	Negligible	Not significant
R_809	Rusper Road	524564	136707	Residential	No		9.7	9.7	<0.1	<1	Negligible	Not significant
R_810	A232 Cheam Road	524547	163689	Residential	Yes	Sutton AQMA	10.9	10.9	<0.1	<1	Negligible	Not significant
R_811	Tudor Drive	524523	166712	Residential	Yes	Sutton AQMA	11.4	11.4	<0.1	<1	Negligible	Not significant
R_812	Norwoodhill Road	524488	142331	Residential	No		9.2	9.2	<0.1	<1	Negligible	Not significant
R_813	Hyde Drive	524462	136534	Residential	No		9.6	9.6	<0.1	<1	Negligible	Not significant
R_814	Bench Cottage Collendean Lane	524441	143725	Residential	No		8.6	8.6	<0.1	<1	Negligible	Not significant
R_815	Norwoodhill Road	524419	142058	Residential	No		9.2	9.2	<0.1	<1	Negligible	Not significant
R_816	The Street	524409	141046	Residential	No		9.0	9.0	<0.1	<1	Negligible	Not significant
R_817	The Chestnuts The Street Horley	524367	141056	Residential	No		9.1	9.1	<0.1	<1	Negligible	Not significant
R_818	Hyde Drive	524356	136424	Residential	No		9.5	9.5	<0.1	<1	Negligible	Not significant
R_819	A232 High Street	524305	163594	Residential	Yes	Sutton AQMA	11.1	11.1	<0.1	<1	Negligible	Not significant
R_820	The Street	524260	141091	Residential	No		9.2	9.2	<0.1	<1	Negligible	Not significant
R_821	Charlwood House Lodge The Street	524229	141087	Residential	No		8.9	8.9	<0.1	<1	Negligible	Not significant
R_822	Hyde Drive	524226	136370	Residential	No		9.6	9.6	<0.1	<1	Negligible	Not significant
R_823	Ifield Road	524219	140897	Residential	No		8.6	8.7	0.1	1	Negligible	Not significant
R_824	Post End Collendean End	524196	143607	Residential	No		8.7	8.7	<0.1	<1	Negligible	Not significant

ID	Name	X	Y	Type	In AQMA?	AQMA Title	2038 Annual mean PM2.5 concentration (µg/m³)			Change Relative to Air Quality Standard of 12 µg/m³ (%)	Impact	Significance
							Without Project	With Project	Change			
R_825	Norwoodhill Road	524176	141289	Residential	No		9.1	9.1	<0.1	<1	Negligible	Not significant
R_826	Ifield Road	524164	140790	Residential	No		8.6	8.7	0.1	1	Negligible	Not significant
R_827	Hyde Drive	524140	136277	Residential	No		9.5	9.5	<0.1	<1	Negligible	Not significant
R_828	Margery Grove	524138	152557	Residential	No		11.0	11.0	<0.1	<1	Negligible	Not significant
R_829	Sullivan Drive	524109	134702	Residential	No		10.2	10.2	<0.1	<1	Negligible	Not significant
R_830	Charlwood Road	524097	139151	Residential	No		8.5	8.5	<0.1	<1	Negligible	Not significant
R_831	Wayside Manor Farm	524085	143483	Residential	No		8.6	8.6	<0.1	<1	Negligible	Not significant
R_832	Charlwood Road	524069	139451	Residential	No		8.6	8.6	<0.1	<1	Negligible	Not significant
R_833	Rusper Road	524044	137038	Residential	No		9.0	9.0	<0.1	<1	Negligible	Not significant
R_834	Ifield Road	524025	140097	Residential	No		8.6	8.6	<0.1	<1	Negligible	Not significant
R_835	Ifield Road	524020	140506	Residential	No		8.6	8.6	<0.1	<1	Negligible	Not significant
R_836	Fox Hill Norwood Hill	523964	143492	Residential	No		8.3	8.3	<0.1	<1	Negligible	Not significant
R_837	Rectory Lane	523960	141235	Residential	No		8.6	8.6	<0.1	<1	Negligible	Not significant
R_838	Ifield Road	523938	139909	Residential	No		8.4	8.4	<0.1	<1	Negligible	Not significant
R_839	Smalls Hill Road	523937	143619	Residential	No		8.6	8.6	<0.1	<1	Negligible	Not significant
R_840	Dents Grove	523913	152607	Residential	No		11.2	11.2	<0.1	<1	Negligible	Not significant
R_841	Stan Hill	523892	141682	Residential	No		8.5	8.5	<0.1	<1	Negligible	Not significant
R_842	Ivy Cottage Russ Hill	523880	141040	Residential	No		8.6	8.6	<0.1	<1	Negligible	Not significant
R_843	Latchetts Cottage Norwood Hill	523835	143312	Residential	No		8.3	8.3	<0.1	<1	Negligible	Not significant
R_844	Smalls Hill Road	523792	143838	Residential	No		8.6	8.6	<0.1	<1	Negligible	Not significant
R_845	Rusper Road	523776	137257	Residential	No		8.7	8.7	<0.1	<1	Negligible	Not significant
R_846	Holmwood Cottages Glovers Road	523869	141073	Residential	No		8.8	8.8	<0.1	<1	Negligible	Not significant
R_847	Smalls Hill Road	523700	144013	Residential	No		8.5	8.5	<0.1	<1	Negligible	Not significant
R_848	Smalls Hill Road	523689	144117	Residential	No		8.7	8.7	<0.1	<1	Negligible	Not significant
R_849	A24 London Road	523471	165042	Residential	Yes	Sutton AQMA	11.4	11.4	<0.1	<1	Negligible	Not significant
R_850	Russ Hill Cottages Charlwood Horley	523428	140549	Residential	No		8.5	8.5	<0.1	<1	Negligible	Not significant
R_851	A2043 Cheam Common Road	523408	165044	Residential	Yes	Sutton AQMA	11.4	11.4	<0.1	<1	Negligible	Not significant
R_852	Stan Hill	523336	142575	Residential	No		8.3	8.3	<0.1	<1	Negligible	Not significant
R_853	Russ Hill House Russ Hill	523098	140216	Residential	No		8.4	8.4	<0.1	<1	Negligible	Not significant
R_854	Smalls Hill Road	523081	145107	Residential	No		8.6	8.6	<0.1	<1	Negligible	Not significant
R_855	Blanks Lane	523065	142663	Residential	No		8.4	8.4	<0.1	<1	Negligible	Not significant
R_856	Hillcrest Lodge Small Hills Road	522986	145339	Residential	No		8.5	8.5	<0.1	<1	Negligible	Not significant
R_857	Rusper Road	522780	137293	Residential	No		8.5	8.5	<0.1	<1	Negligible	Not significant
R_858	Hill Lands Farm Russ Hill	522723	140056	Residential	No		8.5	8.5	<0.1	<1	Negligible	Not significant
R_859	Smalls Hill Road	522653	145990	Residential	No		8.5	8.6	0.1	1	Negligible	Not significant
R_860	Smalls Hill Road	522623	145745	Residential	No		8.5	8.5	<0.1	<1	Negligible	Not significant
R_861	Dorking Road	522579	153206	Residential	No		10.1	10.1	<0.1	<1	Negligible	Not significant

ID	Name	X	Y	Type	In AQMA?	AQMA Title	2038 Annual mean PM2.5 concentration (µg/m³)			Change Relative to Air Quality Standard of 12 µg/m³ (%)	Impact	Significance
							Without Project	With Project	Change			
R_862	Blanks Lane	522568	143032	Residential	No		8.3	8.3	<0.1	<1	Negligible	Not significant
R_863	Rusper Road	522567	137290	Residential	No		8.5	8.5	<0.1	<1	Negligible	Not significant
R_864	Sturt's Lane	522110	153721	Residential	Yes	AQMA No.1 (M25)	11.7	11.7	<0.1	<1	Negligible	Not significant
R_865	Dorking Road	521983	153697	Residential	No		10.1	10.1	<0.1	<1	Negligible	Not significant
R_866	Blanks Lane	521954	143326	Residential	No		8.4	8.4	<0.1	<1	Negligible	Not significant
R_867	Sturt's Lane	521875	153894	Residential	Yes	AQMA No.1 (M25)	11.4	11.4	<0.1	<1	Negligible	Not significant
R_868	Blanks Farm Blanks Lane	521571	143337	Residential	No		8.3	8.3	<0.1	<1	Negligible	Not significant
R_869	Cowfold	521464	122470	Residential	Yes	Horsham Cowfold AQMA	9.4	9.4	<0.1	<1	Negligible	Not significant
R_870	A272 The Street	521353	122585	Residential	Yes	Horsham Cowfold AQMA	9.9	9.9	<0.1	<1	Negligible	Not significant
R_871	Cowfold	521340	122552	Residential	Yes	Horsham Cowfold AQMA	9.4	9.4	<0.1	<1	Negligible	Not significant
R_872	A272 The Street	521328	122665	Residential	Yes	Horsham Cowfold AQMA	9.6	9.6	<0.1	<1	Negligible	Not significant
R_873	A272 The Street	521322	122607	Residential	Yes	Horsham Cowfold AQMA	9.5	9.6	0.1	1	Negligible	Not significant
R_874	A272 Station Road	521227	122663	Residential	Yes	Horsham Cowfold AQMA	9.4	9.4	<0.1	<1	Negligible	Not significant
R_875	A272 Station Road	521127	122689	Residential	Yes	Horsham Cowfold AQMA	9.4	9.4	<0.1	<1	Negligible	Not significant
R_876	Hurst Lane	520511	155585	Residential	No		10.6	10.6	<0.1	<1	Negligible	Not significant
R_877	Tilley Lane	520047	156024	Residential	No		10.9	10.9	<0.1	<1	Negligible	Not significant
R_878	A272 Cowfold Road	518346	122462	Residential	No		9.0	9.0	<0.1	<1	Negligible	Not significant
R_879	Quarry Gardens	517687	156764	Residential	No		12.6	12.6	<0.1	<1	Negligible	Not significant
R_880	A24 Leatherhead Road	517608	156887	Residential	No		12.1	12.1	<0.1	<1	Negligible	Not significant
R_881	A243 Leatherhead By-Pass Road	517435	156861	Residential	No		11.8	11.8	<0.1	<1	Negligible	Not significant
R_882	Cressall Close	516981	157274	Residential	No		10.7	10.7	<0.1	<1	Negligible	Not significant
R_883	A243 Kingston Road	516666	160034	Residential	Yes	Kingston upon Thames AQMA	9.3	9.3	<0.1	<1	Negligible	Not significant
R_884	A272 Coolham Road	516435	122737	Residential	No		8.5	8.5	<0.1	<1	Negligible	Not significant
R_885	Kingston Road	516421	158459	Residential	No		11.4	11.4	<0.1	<1	Negligible	Not significant
R_886	B2430 Oxshott Road	516149	158584	Residential	No		11.4	11.4	<0.1	<1	Negligible	Not significant
R_887	Oxshott Road	516026	158779	Residential	No		11.6	11.6	<0.1	<1	Negligible	Not significant
R_888	Bookham Road	511971	157472	Residential	No		10.2	10.2	<0.1	<1	Negligible	Not significant
R_889	Martyr's Green	509407	158321	Residential	No		10.5	10.5	<0.1	<1	Negligible	Not significant
R_890	Pointers Road	509378	158473	Residential	No		11.4	11.4	<0.1	<1	Negligible	Not significant
R_891	Pointers Road	508867	158877	Residential	No		10.5	10.5	<0.1	<1	Negligible	Not significant
R_892	Sanway Road	506157	160043	Residential	No		11.6	11.6	<0.1	<1	Negligible	Not significant
R_893	Murray's Lane	505886	160382	Residential	No		12.0	12.0	<0.1	<1	Negligible	Not significant
R_894	Common Lane	505462	162381	Residential	Yes	M25 AQMA	12.6	12.6	<0.1	<1	Negligible	Not significant
R_895	Pinewood Avenue	505398	162285	Residential	Yes	M25 AQMA	12.0	12.0	<0.1	<1	Negligible	Not significant
R_896	Loncin Mead Avenue	505236	162688	Residential	Yes	M25 AQMA	13.2	13.2	<0.1	<1	Negligible	Not significant
R_897	Rowhurst Avenue	504598	163715	Residential	Yes	M25 AQMA	12.5	12.5	<0.1	<1	Negligible	Not significant
R_898	Church Road	504208	164267	Residential	Yes	M25 AQMA	13.6	13.6	<0.1	<1	Negligible	Not significant

ID	Name	X	Y	Type	In AQMA?	AQMA Title	2038 Annual mean PM2.5 concentration (µg/m³)			Change Relative to Air Quality Standard of 12 µg/m³ (%)	Impact	Significance
							Without Project	With Project	Change			
R_899	Brittans Lane	503741	165233	Residential	Yes	M25 AQMA	12.0	12.0	<0.1	<1	Negligible	Not significant
R_900	Lyne Crossing Road	502138	166992	Residential	No		10.9	10.9	<0.1	<1	Negligible	Not significant
R_901	B388 Mill House Lane	501791	168208	Residential	Yes	M25 AQMA	12.2	12.2	<0.1	<1	Negligible	Not significant
R_902	B388 Thorpe By-Pass	501763	168315	Residential	Yes	M25 AQMA	12.2	12.2	<0.1	<1	Negligible	Not significant
R_903	Green Road	501656	168141	Residential	No		11.6	11.6	<0.1	<1	Negligible	Not significant
EHO_1	St Michaels, Charlwood Rd	526705	141934	Environmental Health Officer (EHO) Receptor	No		8.8	8.8	<0.1	<1	Negligible	Not significant
EHO_2	Linciter, Povey Cross Rd	526859	141951	EHO Receptor	No		8.6	8.7	0.1	1	Negligible	Not significant
EHO_3	Povey Cross Farm	526746	142229	EHO Receptor	No		8.8	8.8	<0.1	<1	Negligible	Not significant
EHO_4	Cooper Cl, M23	531005	143245	EHO Receptor	No		10.7	10.8	0.1	1	Negligible	Not significant
EHO_5	Weavers, M23	531128	153314	EHO Receptor	No		11.1	11.1	<0.1	<1	Negligible	Not significant
EHO_6	Beeches Way, A264	523242	134621	EHO Receptor	No		10.5	10.5	<0.1	<1	Negligible	Not significant
EHO_7	Beaubush Cottage, A264	523832	134681	EHO Receptor	No		10.1	10.1	<0.1	<1	Negligible	Not significant
EHO_8	Highcroft, Bonnetts Ln	525422	139421	EHO Receptor	No		8.5	8.5	<0.1	<1	Negligible	Not significant
EHO_9	RG1	528208	142337	EHO Receptor	Yes	AQMA No.3	9.5	9.6	0.1	1	Negligible	Not significant
EHO_10	RG2	528553	141857	EHO Receptor	Yes	AQMA No.3	9.6	9.7	0.1	1	Negligible	Not significant
EHO_11	RG3	526421	139639	EHO Receptor	No		8.6	8.6	<0.1	<1	Negligible	Not significant
EHO_12	LGW3	528583	140825	EHO Receptor	No		9.2	9.1	-0.1	-1	Negligible	Not significant
EHO_13	Crawley 2	529405	141504	EHO Receptor	No		9.4	9.4	<0.1	<1	Negligible	Not significant
EHO_14	RB11	528103	142228	EHO Receptor	Yes	AQMA No.3	9.6	9.7	0.1	1	Negligible	Not significant
EHO_15	RB12	528424	142934	EHO Receptor	Yes	AQMA No.3	9.5	9.5	<0.1	<1	Negligible	Not significant
EHO_16	RB13	528362	142983	EHO Receptor	No		9.4	9.5	0.1	1	Negligible	Not significant
EHO_17	RB51	527873	142606	EHO Receptor	Yes	AQMA No.3	9.3	9.3	<0.1	<1	Negligible	Not significant
EHO_18	RB52	527892	142463	EHO Receptor	Yes	AQMA No.3	9.3	9.4	0.1	1	Negligible	Not significant
EHO_19	RB53	528030	142373	EHO Receptor	Yes	AQMA No.3	9.5	9.6	0.1	1	Negligible	Not significant
EHO_20	RB54	528112	142321	EHO Receptor	Yes	AQMA No.3	9.5	9.6	0.1	1	Negligible	Not significant
EHO_21	RB55	528254	142196	EHO Receptor	Yes	AQMA No.3	9.6	9.7	0.1	1	Negligible	Not significant
EHO_22	RB56	528386	142080	EHO Receptor	Yes	AQMA No.3	9.6	9.7	0.1	1	Negligible	Not significant
EHO_23	RB57	528499	141953	EHO Receptor	Yes	AQMA No.3	9.5	9.5	<0.1	<1	Negligible	Not significant
EHO_24	RB58	528538	141897	EHO Receptor	Yes	AQMA No.3	9.5	9.6	0.1	1	Negligible	Not significant
EHO_25	RB59	528602	141789	EHO Receptor	Yes	AQMA No.3	9.7	9.7	<0.1	<1	Negligible	Not significant
EHO_26	RB60	528607	141910	EHO Receptor	Yes	AQMA No.3	9.5	9.5	<0.1	<1	Negligible	Not significant
EHO_27	RB61	528578	142006	EHO Receptor	Yes	AQMA No.3	9.6	9.6	<0.1	<1	Negligible	Not significant
EHO_28	RB64	528589	142552	EHO Receptor	Yes	AQMA No.3	9.4	9.4	<0.1	<1	Negligible	Not significant
EHO_29	RB65	528581	142635	EHO Receptor	Yes	AQMA No.3	9.4	9.5	0.1	1	Negligible	Not significant
EHO_30	RB66	528499	142512	EHO Receptor	Yes	AQMA No.3	9.4	9.5	0.1	1	Negligible	Not significant
EHO_31	RB67	528462	142366	EHO Receptor	Yes	AQMA No.3	9.5	9.5	<0.1	<1	Negligible	Not significant
EHO_32	RB68	528505	142246	EHO Receptor	Yes	AQMA No.3	9.5	9.5	<0.1	<1	Negligible	Not significant

ID	Name	X	Y	Type	In AQMA?	AQMA Title	2038 Annual mean PM2.5 concentration (µg/m³)			Change Relative to Air Quality Standard of 12 µg/m³ (%)	Impact	Significance
							Without Project	With Project	Change			
EHO_33	RB69	528335	142224	EHO Receptor	Yes	AQMA No.3	9.6	9.6	<0.1	<1	Negligible	Not significant
EHO_34	RB70	528360	142384	EHO Receptor	Yes	AQMA No.3	9.5	9.6	0.1	1	Negligible	Not significant
EHO_35	RB71	528246	142527	EHO Receptor	Yes	AQMA No.3	9.5	9.5	<0.1	<1	Negligible	Not significant
EHO_36	RB72	528220	142583	EHO Receptor	Yes	AQMA No.3	9.5	9.5	<0.1	<1	Negligible	Not significant
EHO_37	RB73	528172	142679	EHO Receptor	Yes	AQMA No.3	9.5	9.5	<0.1	<1	Negligible	Not significant
EHO_38	RB74	529169	141956	EHO Receptor	Yes	AQMA No.3	9.3	9.4	0.1	1	Negligible	Not significant
EHO_39	RB75	529190	142218	EHO Receptor	Yes	AQMA No.3	9.3	9.3	<0.1	<1	Negligible	Not significant
EHO_40	RB76	528958	142468	EHO Receptor	Yes	AQMA No.3	9.4	9.4	<0.1	<1	Negligible	Not significant
EHO_41	RB77	528789	142570	EHO Receptor	Yes	AQMA No.3	9.4	9.4	<0.1	<1	Negligible	Not significant
EHO_42	RG2	528553	141857	EHO Receptor	Yes	AQMA No.3	9.6	9.7	0.1	1	Negligible	Not significant
EHO_43	RB98	527931	142231	EHO Receptor	Yes	AQMA No.3	9.6	9.7	0.1	1	Negligible	Not significant
EHO_44	MVA	526915	142369	EHO Receptor	No		8.9	8.9	<0.1	<1	Negligible	Not significant
EHO_45	MVB	523395	140575	EHO Receptor	No		8.4	8.4	<0.1	<1	Negligible	Not significant
EHO_46	TD19	531131	143583	EHO Receptor	No		9.6	9.6	<0.1	<1	Negligible	Not significant
EHO_47	TD26	531101	142931	EHO Receptor	No		9.2	9.3	0.1	1	Negligible	Not significant
EHO_48	CR1	529500	141460	EHO Receptor	No		9.4	9.5	0.1	1	Negligible	Not significant
EHO_49	CR2	526300	139860	EHO Receptor	No		8.7	8.7	<0.1	<1	Negligible	Not significant
EHO_50	CR3	527800	139980	EHO Receptor	No		9.1	9.1	<0.1	<1	Negligible	Not significant
EHO_51	CBC48	527119	139526	EHO Receptor	No		9.6	9.6	<0.1	<1	Negligible	Not significant
EHO_52	ER1	527865	142850	EHO Receptor	Yes	AQMA No.3	9.9	9.9	<0.1	<1	Negligible	Not significant
EHO_53	ER2	527777	142786	EHO Receptor	Yes	AQMA No.3	10.4	10.4	<0.1	<1	Negligible	Not significant
EHO_54	ER3	527666	142392	EHO Receptor	Yes	AQMA No.3	9.8	9.8	<0.1	<1	Negligible	Not significant
EHO_55	ER4	527834	142249	EHO Receptor	Yes	AQMA No.3	9.9	10.0	0.1	1	Negligible	Not significant
EHO_56	ER5	527910	142202	EHO Receptor	Yes	AQMA No.3	9.8	9.9	0.1	1	Negligible	Not significant
EHO_57	ER6	527741	142705	EHO Receptor	Yes	AQMA No.3	10.0	10.1	0.1	1	Negligible	Not significant
EHO_58	ER7	527806	142823	EHO Receptor	Yes	AQMA No.3	10.1	10.1	<0.1	<1	Negligible	Not significant
EHO_59	ER8	527824	142771	EHO Receptor	Yes	AQMA No.3	9.8	9.8	<0.1	<1	Negligible	Not significant
EHO_60	M23	530816	142431	EHO Receptor	No		10.6	10.6	<0.1	<1	Negligible	Not significant
EHO_61	CR5	528776	139540	EHO Receptor	No		8.7	8.7	<0.1	<1	Negligible	Not significant
EHO_62	CR6	529008	139540	EHO Receptor	No		8.7	8.7	<0.1	<1	Negligible	Not significant
EHO_63	CR7	528822	139381	EHO Receptor	No		8.7	8.7	<0.1	<1	Negligible	Not significant
EHO_64	CR8	529855	139343	EHO Receptor	No		8.8	8.8	<0.1	<1	Negligible	Not significant
EHO_65	CR9	525032	138865	EHO Receptor	No		8.9	8.9	<0.1	<1	Negligible	Not significant
EHO_66	CR10	525301	138746	EHO Receptor	No		9.0	9.0	<0.1	<1	Negligible	Not significant
EHO_67	CR11	525140	138594	EHO Receptor	No		9.1	9.1	<0.1	<1	Negligible	Not significant
EHO_68	SP1	529021	139660	EHO Receptor	No		8.8	8.8	<0.1	<1	Negligible	Not significant
EHO_69	SP2	525429	141058	EHO Receptor	No		8.7	8.7	<0.1	<1	Negligible	Not significant

ID	Name	X	Y	Type	In AQMA?	AQMA Title	2038 Annual mean PM2.5 concentration (µg/m³)			Change Relative to Air Quality Standard of 12 µg/m³ (%)	Impact	Significance
							Without Project	With Project	Change			
EHO_70	SP3	525701	141109	EHO Receptor	No		8.6	8.7	0.1	1	Negligible	Not significant
EHO_71	SP4	525845	141383	EHO Receptor	No		8.9	8.9	<0.1	<1	Negligible	Not significant
EHO_72	SP5	526229	141876	EHO Receptor	No		8.7	8.7	<0.1	<1	Negligible	Not significant
EHO_73	SP6	527206	142325	EHO Receptor	No		9.4	9.5	0.1	1	Negligible	Not significant
EHO_74	SP7	528246	142082	EHO Receptor	Yes	AQMA No.3	9.7	9.8	0.1	1	Negligible	Not significant
EHO_75	SP8	529516	141766	EHO Receptor	No		9.7	9.9	0.2	2	Slight adverse	Not significant
EHO_76	SP9	525572	138333	EHO Receptor	No		9.0	9.0	<0.1	<1	Negligible	Not significant
EHO_77	SP10	525540	138480	EHO Receptor	No		9.0	9.0	<0.1	<1	Negligible	Not significant
EHO_78	SP11	526287	138514	EHO Receptor	No		9.4	9.4	<0.1	<1	Negligible	Not significant
EHO_79	SP12	528777	139540	EHO Receptor	No		8.7	8.7	<0.1	<1	Negligible	Not significant
EHO_80	SP13	529284	139742	EHO Receptor	No		8.8	8.8	<0.1	<1	Negligible	Not significant
EHO_81	SP14	525331	139357	EHO Receptor	No		8.6	8.6	<0.1	<1	Negligible	Not significant
P_1	A273 (London Road) qualifying feature	529996	115706	PCM/Compliance	No		8.7	8.7	<0.1	-	-	-
P_2	A273 (London Road) 4m	529994	115707	PCM/Compliance	No		8.8	8.8	<0.1	-	-	-
P_3	A23 (Crawley Avenue) qualifying feature	525876	137245	PCM/Compliance	No		10.3	10.3	<0.1	-	-	-
P_4	A23 (Crawley Avenue) 4m	525876	137245	PCM/Compliance	No		10.3	10.3	<0.1	-	-	-
P_5	A23 (Crawley Avenue) qualifying feature	526469	137584	PCM/Compliance	No		11.1	11.1	<0.1	-	-	-
P_6	A23 (Crawley Avenue) 4m	526467	137587	PCM/Compliance	No		10.9	10.9	<0.1	-	-	-
P_7	London Road qualifying feature	526892	137253	PCM/Compliance	No		10.8	10.8	<0.1	-	-	-
P_8	London Road 4m	526893	137253	PCM/Compliance	No		10.7	10.7	<0.1	-	-	-
P_9	Pegler Way qualifying feature	526690	136815	PCM/Compliance	No		10.4	10.4	<0.1	-	-	-
P_10	Pegler Way 4m	526690	136814	PCM/Compliance	No		10.3	10.3	<0.1	-	-	-
P_11	A220 (Horsham Rd) qualifying feature	526080	135979	PCM/Compliance	No		10.5	10.5	<0.1	-	-	-
P_12	A220 (Horsham Rd) 4m	526079	135979	PCM/Compliance	No		10.5	10.5	<0.1	-	-	-
P_13	A2219 (Brighton Rd) qualifying feature	526760	136169	PCM/Compliance	No		10.1	10.1	<0.1	-	-	-
P_14	A2219 (Brighton Rd) 4m	526754	136169	PCM/Compliance	No		10.2	10.2	<0.1	-	-	-
P_15	A2004 (Southgate Ave) qualifying feature	527332	136141	PCM/Compliance	No		10.3	10.3	<0.1	-	-	-
P_16	A2004 (Southgate Ave) 4m	527330	136141	PCM/Compliance	No		10.4	10.4	<0.1	-	-	-
P_17	A2219 (Pegler Way) qualifying feature	526753	136432	PCM/Compliance	No		10.4	10.4	<0.1	-	-	-
P_18	A2219 (Pegler Way) 4m	526754	136432	PCM/Compliance	No		10.3	10.3	<0.1	-	-	-
P_19	A2219 (Pegler Way) qualifying feature	526677	136531	PCM/Compliance	No		10.3	10.3	<0.1	-	-	-
P_20	A2219 (Pegler Way) 4m	526679	136533	PCM/Compliance	No		10.3	10.3	<0.1	-	-	-
P_21	A2220 (Ifield Road) qualifying feature	526517	136622	PCM/Compliance	No		10.3	10.3	<0.1	-	-	-
P_22	A2220 (Ifield Road) 4m	526518	136624	PCM/Compliance	No		10.3	10.3	<0.1	-	-	-
P_23	A2004 (College Road) 4m	527308	136637	PCM/Compliance	No		10.3	10.3	<0.1	-	-	-
P_24	A2004 (College Road) qualifying feature	527307	136637	PCM/Compliance	No		10.3	10.4	0.1	-	-	-
P_25	A2004 (Northgate Ave) qualifying feature	527467	136938	PCM/Compliance	No		10.5	10.5	<0.1	-	-	-

ID	Name	X	Y	Type	In AQMA?	AQMA Title	2038 Annual mean PM2.5 concentration (µg/m³)			Change Relative to Air Quality Standard of 12 µg/m³ (%)	Impact	Significance
							Without Project	With Project	Change			
P_26	A2004 (Northgate Ave) 4m	527464	136940	PCM/Compliance	No		10.3	10.3	<0.1	-	-	-
P_27	A2220 Haslett Ave E qualifying feature	527813	136576	PCM/Compliance	No		9.9	10.0	0.1	-	-	-
P_28	A2220 (Cophorne Rd) qualifying feature	529981	137761	PCM/Compliance	No		10.6	10.6	<0.1	-	-	-
P_29	A2220 (Cophorne Rd) 4m	529981	137760	PCM/Compliance	No		10.6	10.6	<0.1	-	-	-
P_30	A264 Cophorne Common Rd qualifying feature	531690	138895	PCM/Compliance	No		10.2	10.2	<0.1	-	-	-
P_31	A264 Cophorne Common Rd 4m	531689	138898	PCM/Compliance	No		9.9	9.9	<0.1	-	-	-
P_32	A2011 (Crawley Avenue) qualifying feature	527105	137809	PCM/Compliance	Yes	Hazelwick AQMA	11.0	11.0	<0.1	-	-	-
P_33	A2011 (Crawley Avenue) 4m	527104	137811	PCM/Compliance	Yes	Hazelwick AQMA	10.8	10.8	<0.1	-	-	-
P_34	A23 (London Rd) qualifying feature	526985	138122	PCM/Compliance	No		10.4	10.4	<0.1	-	-	-
P_35	Airport Way qualifying feature	528025	141857	PCM/Compliance	No		10.2	10.1	-0.1	-	-	-
P_36	Airport Way 4m	528033	141888	PCM/Compliance	No		12.1	10.7	-1.4	-	-	-
P_37	A23 (London Rd) qualifying feature	527684	142233	PCM/Compliance	No		9.9	9.8	-0.1	-	-	-
P_38	A23 (London Rd) 4m	527714	142260	PCM/Compliance	No		10.7	10.8	0.1	-	-	-
P_39	A23 (Brighton Rd) qualifying feature	527953	142989	PCM/Compliance	No		10.0	10.0	<0.1	-	-	-
P_40	A23 (Bonehurst Rd) qualifying feature	528451	144252	PCM/Compliance	No		10.2	10.2	<0.1	-	-	-
P_41	A23 (Bonehurst Rd) 4m	528452	144252	PCM/Compliance	No		10.2	10.2	<0.1	-	-	-
P_42	A25 (Cromwell Rd) qualifying feature	527837	150475	PCM/Compliance	Yes	AQMA No.12	10.2	10.2	<0.1	-	-	-
P_43	A25 (Cromwell Rd) 4m	527837	150472	PCM/Compliance	Yes	AQMA No.12	10.1	10.1	<0.1	-	-	-
P_44	A25 (West St) qualifying feature	524783	150421	PCM/Compliance	Yes	AQMA No. 9	9.6	9.6	<0.1	-	-	-
P_45	A25 (West St) 4m	524784	150425	PCM/Compliance	Yes	AQMA No. 9	9.4	9.4	<0.1	-	-	-
P_46	A25 (High St) qualifying feature	525150	150259	PCM/Compliance	Yes	AQMA No. 9	10.2	10.2	<0.1	-	-	-
P_47	A25 (High St) 4m	525150	150262	PCM/Compliance	Yes	AQMA No. 9	10.1	10.1	<0.1	-	-	-
P_48	A25 (London Rd) qualifying feature	525094	150365	PCM/Compliance	Yes	AQMA No. 9	10.0	10.0	<0.1	-	-	-
P_49	A25 (London Rd) 4m	525095	150365	PCM/Compliance	Yes	AQMA No. 9	9.9	9.9	<0.1	-	-	-
P_50	A217 (Bell St) 4m	525380	150208	PCM/Compliance	Yes	AQMA No. 9	10.1	10.1	<0.1	-	-	-
P_51	A217 (Bell St) qualifying feature	525377	150207	PCM/Compliance	Yes	AQMA No. 9	10.1	10.2	0.1	-	-	-
P_52	A217 (Reigate Hill) qualifying feature	525407	151027	PCM/Compliance	Yes	AQMA No.11	9.8	9.8	<0.1	-	-	-
P_53	A217 (Reigate Hill) 4m	525408	151027	PCM/Compliance	Yes	AQMA No.11	9.8	9.8	<0.1	-	-	-
P_54	A23 London Rd S qualifying feature	528995	153118	PCM/Compliance	Yes	AQMA No.10	11.1	11.1	<0.1	-	-	-
P_55	A23 London Rd S 4m	528996	153117	PCM/Compliance	Yes	AQMA No.10	11.0	11.0	<0.1	-	-	-
P_56	A22 (Godstone Rd) qualifying feature and 4m	533248	159677	PCM/Compliance	Yes	Croydon AQMA	9.9	9.9	<0.1	-	-	-
P_57	A22 (Godstone Rd) qualifying feature	531564	161213	PCM/Compliance	Yes	Croydon AQMA	10.6	10.6	<0.1	-	-	-
P_58	A22 (Godstone Rd) 4m	531565	161214	PCM/Compliance	Yes	Croydon AQMA	10.6	10.6	<0.1	-	-	-
P_59	A23 (Brighton Rd) qualifying feature	530970	161151	PCM/Compliance	Yes	Croydon AQMA	10.6	10.6	<0.1	-	-	-
P_60	A23 (Brighton Rd) 4m	530971	161150	PCM/Compliance	Yes	Croydon AQMA	10.5	10.5	<0.1	-	-	-
P_61	A23 (Brighton Rd) qualifying feature	529408	158407	PCM/Compliance	Yes	Croydon AQMA	10.2	10.2	<0.1	-	-	-
P_62	A23 (Brighton Rd) 4m	529406	158407	PCM/Compliance	Yes	Croydon AQMA	10.4	10.4	<0.1	-	-	-

ID	Name	X	Y	Type	In AQMA?	AQMA Title	2038 Annual mean PM2.5 concentration (µg/m³)			Change Relative to Air Quality Standard of 12 µg/m³ (%)	Impact	Significance
							Without Project	With Project	Change			
P_63	A23 (Farthing Way) qualifying feature	529742	159008	PCM/Compliance	Yes	Croydon AQMA	10.4	10.4	<0.1	-	-	-
P_64	A23 (Farthing Way) 4m	529743	159007	PCM/Compliance	Yes	Croydon AQMA	10.3	10.3	<0.1	-	-	-
P_65	A237 Woodcote Grove Rd QF	529837	160613	PCM/Compliance	Yes	Croydon AQMA	9.8	9.8	<0.1	-	-	-
P_66	A212 (Coombe Lane) qualifying feature	535385	164022	PCM/Compliance	Yes	Croydon AQMA	9.8	9.8	<0.1	-	-	-
P_67	A212 (Coombe Lane) 4m	535385	164021	PCM/Compliance	Yes	Croydon AQMA	9.8	9.8	<0.1	-	-	-
P_68	A212 (Coombe Lane) qualifying feature	532725	164827	PCM/Compliance	Yes	Croydon AQMA	11.3	11.4	0.1	-	-	-
P_69	A212 (Coombe Lane) 4m	532724	164825	PCM/Compliance	Yes	Croydon AQMA	11.2	11.2	<0.1	-	-	-
P_70	A212 (Coombe Lane) 4m	532494	164888	PCM/Compliance	Yes	Croydon AQMA	11.2	11.2	<0.1	-	-	-
P_71	A212 (Coombe Lane) qualifying feature	532494	164884	PCM/Compliance	Yes	Croydon AQMA	11.4	11.4	<0.1	-	-	-
P_72	A236 (Southbridge Rd) 4m	532325	164730	PCM/Compliance	Yes	Croydon AQMA	11.2	11.2	<0.1	-	-	-
P_73	A2336 (Southbridge Rd) qualifying feature	532323	164728	PCM/Compliance	Yes	Croydon AQMA	11.3	11.3	<0.1	-	-	-
P_74	A235 (Brighton Rd) qualifying feature	532560	163513	PCM/Compliance	Yes	Croydon AQMA	11.5	11.5	<0.1	-	-	-
P_75	A235 (Brighton Rd) 4m	532561	163513	PCM/Compliance	Yes	Croydon AQMA	11.4	11.4	<0.1	-	-	-
P_76	A23 (Purley Way) qualifying feature	531189	163953	PCM/Compliance	Yes	Croydon AQMA	11.1	11.1	<0.1	-	-	-
P_77	A23 (Purley Way) 4m	531191	163953	PCM/Compliance	Yes	Croydon AQMA	10.9	11.0	0.1	-	-	-
P_78	A2022 Little Woodcote Ln qualifying feature	529114	161580	PCM/Compliance	Yes	Sutton AQMA	9.8	9.9	0.1	-	-	-
P_79	A2022 Little Woodcote Ln 4m	529115	161577	PCM/Compliance	Yes	Sutton AQMA	9.7	9.7	<0.1	-	-	-
P_80	A2022 (Foxley Lane) 4m	529544	161835	PCM/Compliance	Yes	Croydon AQMA	9.8	9.8	<0.1	-	-	-
P_81	A2022 (Foxley Lane) qualifying feature	529543	161836	PCM/Compliance	Yes	Croydon AQMA	9.9	9.9	<0.1	-	-	-
P_82	A237 (Woodcote Road) qualifying feature	529017	163375	PCM/Compliance	Yes	Sutton AQMA	10.8	10.8	<0.1	-	-	-
P_83	A237 (Woodcote Road) 4m	529018	163375	PCM/Compliance	Yes	Sutton AQMA	10.8	10.8	<0.1	-	-	-
P_84	A237 (London Road) qualifying feature	528448	166248	PCM/Compliance	Yes	Sutton AQMA	11.3	11.3	<0.1	-	-	-
P_85	A237 (London Road) 4m	528450	166249	PCM/Compliance	Yes	Sutton AQMA	11.2	11.2	<0.1	-	-	-
P_86	A23 (Purley Way) qualifying feature	530939	165948	PCM/Compliance	Yes	Croydon AQMA	11.3	11.3	<0.1	-	-	-
P_87	A23 (Purley Way) 4m	530941	165948	PCM/Compliance	Yes	Croydon AQMA	11.2	11.2	<0.1	-	-	-
P_88	A236 (Mitcham Road) 4m	531520	166225	PCM/Compliance	Yes	Croydon AQMA	12.6	12.6	<0.1	-	-	-
P_89	A236 (Mitcham Road) qualifying feature	531517	166223	PCM/Compliance	Yes	Croydon AQMA	12.9	12.9	<0.1	-	-	-
P_90	A23 (Thornton Road) 4m	530850	167157	PCM/Compliance	Yes	Croydon AQMA	12.3	12.3	<0.1	-	-	-
P_91	A23 (Thornton Road) qualifying feature	530849	167157	PCM/Compliance	Yes	Croydon AQMA	12.4	12.4	<0.1	-	-	-
P_92	A235 (London Road) qualifying feature	531439	167422	PCM/Compliance	Yes	Croydon AQMA	12.7	12.7	<0.1	-	-	-
P_93	A235 (London Road) 4m	531441	167423	PCM/Compliance	Yes	Croydon AQMA	12.6	12.7	0.1	-	-	-
P_94	A23 (London Road) 4m	531168	168211	PCM/Compliance	Yes	Croydon AQMA	12.5	12.5	<0.1	-	-	-
P_95	A23 (London Road) qualifying feature	531167	168210	PCM/Compliance	Yes	Croydon AQMA	12.6	12.6	<0.1	-	-	-
P_96	Whitehorse Road 4m	532686	167508	PCM/Compliance	Yes	Croydon AQMA	12.4	12.4	<0.1	-	-	-
P_97	A213 (Selhurst Road) qualifying feature	533289	167907	PCM/Compliance	Yes	Croydon AQMA	11.7	11.7	<0.1	-	-	-
P_98	A213 (Selhurst Road) 4m	533290	167906	PCM/Compliance	Yes	Croydon AQMA	11.6	11.6	<0.1	-	-	-
P_99	Windmill Road 4m	532127	166768	PCM/Compliance	Yes	Croydon AQMA	11.7	11.7	<0.1	-	-	-

ID	Name	X	Y	Type	In AQMA?	AQMA Title	2038 Annual mean PM2.5 concentration (µg/m³)			Change Relative to Air Quality Standard of 12 µg/m³ (%)	Impact	Significance
							Without Project	With Project	Change			
P_100	Windmill Road qualifying feature	532126	166770	PCM/Compliance	Yes	Croydon AQMA	11.8	11.8	<0.1	-	-	-
P_101	A212 (Whitehorse Road) qualifying feature	532497	166842	PCM/Compliance	Yes	Croydon AQMA	12.0	12.0	<0.1	-	-	-
P_102	A212 (Whitehorse Road) 4m	532495	166842	PCM/Compliance	Yes	Croydon AQMA	12.1	12.1	<0.1	-	-	-
P_103	A222 Saint James Road qualifying feature	532138	166660	PCM/Compliance	Yes	Croydon AQMA	11.8	11.8	<0.1	-	-	-
P_104	A222 Saint James Road 4m	532139	166663	PCM/Compliance	Yes	Croydon AQMA	11.7	11.7	<0.1	-	-	-
P_105	A213 Saint James's Road qualifying feature	531915	166645	PCM/Compliance	Yes	Croydon AQMA	12.1	12.1	<0.1	-	-	-
P_106	A213 Saint James's Road 4m	531916	166643	PCM/Compliance	Yes	Croydon AQMA	12.0	12.0	<0.1	-	-	-
P_107	A236 (Mitcham Road) qualifying feature	531208	166547	PCM/Compliance	Yes	Croydon AQMA	12.6	12.6	<0.1	-	-	-
P_108	A236 (Mitcham Road) 4m	531209	166549	PCM/Compliance	Yes	Croydon AQMA	12.5	12.5	<0.1	-	-	-
P_109	A212 (Wellesley Road) qualifying feature	532453	165886	PCM/Compliance	Yes	Croydon AQMA	12.4	12.4	<0.1	-	-	-
P_110	A212 (Wellesley Road) 4m	532454	165887	PCM/Compliance	Yes	Croydon AQMA	12.4	12.4	<0.1	-	-	-
P_111	A323 Duppas Hill Road 4m	531356	164916	PCM/Compliance	Yes	Croydon AQMA	11.7	11.7	<0.1	-	-	-
P_112	A323 Duppas Hill Road qualifying feature	531355	164919	PCM/Compliance	Yes	Croydon AQMA	11.9	11.9	<0.1	-	-	-
P_113	A232 The Croydon Flyover qualifying feature	532168	165096	PCM/Compliance	Yes	Croydon AQMA	12.3	12.3	<0.1	-	-	-
P_114	A232 The Croydon Flyover 4m	532167	165096	PCM/Compliance	Yes	Croydon AQMA	12.4	12.3	-0.1	-	-	-
P_115	Croydon Road qualifying feature	530924	164844	PCM/Compliance	Yes	Croydon AQMA	11.1	11.1	<0.1	-	-	-
P_116	Croydon Road 4m	530924	164842	PCM/Compliance	Yes	Croydon AQMA	11.0	11.0	<0.1	-	-	-
P_117	Croydon Road qualifying feature	530388	164829	PCM/Compliance	Yes	Sutton AQMA	10.9	10.9	<0.1	-	-	-
P_118	Croydon Road 4m	530388	164827	PCM/Compliance	Yes	Sutton AQMA	10.9	10.8	-0.1	-	-	-
P_119	Barclay Road qualifying feature	532688	165350	PCM/Compliance	Yes	Croydon AQMA	12.3	12.3	<0.1	-	-	-
P_120	Barclay Road 4m	532689	165347	PCM/Compliance	Yes	Croydon AQMA	12.2	12.2	<0.1	-	-	-
P_121	A232 (Chepstow Road) qualifying feature	533521	165515	PCM/Compliance	Yes	Croydon AQMA	11.8	11.8	<0.1	-	-	-
P_122	A232 (Chepstow Road) 4m	533520	165517	PCM/Compliance	Yes	Croydon AQMA	11.6	11.6	<0.1	-	-	-
P_123	Addiscombe Road qualifying feature	533814	165760	PCM/Compliance	Yes	Croydon AQMA	11.3	11.3	<0.1	-	-	-
P_124	Addiscombe Road 4m	533814	165757	PCM/Compliance	Yes	Croydon AQMA	11.1	11.1	<0.1	-	-	-
P_125	A232 (Shirley Road) qualifying feature	535234	165859	PCM/Compliance	Yes	Croydon AQMA	10.9	10.9	<0.1	-	-	-
P_126	A232 (Shirley Road) 4m	535236	165861	PCM/Compliance	Yes	Croydon AQMA	10.8	10.8	<0.1	-	-	-
P_127	A232 (Wickham Road) qualifying feature	535908	165781	PCM/Compliance	Yes	Croydon AQMA	11.2	11.2	<0.1	-	-	-
P_128	A232 (Wickham Road) 4m	535907	165784	PCM/Compliance	Yes	Croydon AQMA	10.8	10.8	<0.1	-	-	-
P_129	A215 (Shirley Road) qualifying feature	534957	166269	PCM/Compliance	Yes	Croydon AQMA	12.1	12.1	<0.1	-	-	-
P_130	A215 (Shirley Road) 4m	534958	166270	PCM/Compliance	Yes	Croydon AQMA	12.0	12.0	<0.1	-	-	-
P_131	A222 Lower Addiscombe Road qualifying feature	534355	166442	PCM/Compliance	Yes	Croydon AQMA	11.4	11.4	<0.1	-	-	-
P_132	A222 Lower Addiscombe Road 4m	534356	166441	PCM/Compliance	Yes	Croydon AQMA	11.4	11.4	<0.1	-	-	-
P_133	A222 Lower Addiscombe Road qualifying feature	534821	166851	PCM/Compliance	Yes	Croydon AQMA	11.7	11.7	<0.1	-	-	-
P_134	A222 Lower Addiscombe Road 4m	534821	166850	PCM/Compliance	Yes	Croydon AQMA	11.7	11.7	<0.1	-	-	-
P_135	A215 (Spring Lane) qualifying feature	534858	167039	PCM/Compliance	Yes	Croydon AQMA	12.3	12.3	<0.1	-	-	-
P_136	A215 (Spring Lane) 4m	534859	167040	PCM/Compliance	Yes	Croydon AQMA	12.3	12.3	<0.1	-	-	-

ID	Name	X	Y	Type	In AQMA?	AQMA Title	2038 Annual mean PM2.5 concentration (µg/m³)			Change Relative to Air Quality Standard of 12 µg/m³ (%)	Impact	Significance
							Without Project	With Project	Change			
P_137	A222 (Long Lane) qualifying feature	535231	167283	PCM/Compliance	Yes	Croydon AQMA	11.1	11.1	<0.1	-	-	-
P_138	A222 (Long Lane) 4m	535232	167282	PCM/Compliance	Yes	Croydon AQMA	11.0	11.0	<0.1	-	-	-
P_139	A215 (Portland Road) qualifying feature	534583	167857	PCM/Compliance	Yes	Croydon AQMA	12.4	12.4	<0.1	-	-	-
P_140	A215 (Portland Road) 4m	534584	167857	PCM/Compliance	Yes	Croydon AQMA	12.3	12.3	<0.1	-	-	-
P_141	A222 (Saint James) qualifying feature	532672	166493	PCM/Compliance	Yes	Croydon AQMA	11.8	11.8	<0.1	-	-	-
P_142	A222 (Saint James) 4m	532670	166491	PCM/Compliance	Yes	Croydon AQMA	11.8	11.7	-0.1	-	-	-
P_144	A217 (Belmont Rise) qualifying feature	525158	162156	PCM/Compliance	Yes	Sutton AQMA	10.9	10.9	<0.1	-	-	-
P_145	A217 (Belmont Rise) 4m	525160	162156	PCM/Compliance	Yes	Sutton AQMA	10.7	10.7	<0.1	-	-	-
P_146	A232 (Ewell Road) qualifying feature	524109	163557	PCM/Compliance	Yes	Sutton AQMA	10.4	10.4	<0.1	-	-	-
P_147	A232 (Ewell Road) 4m	524109	163555	PCM/Compliance	Yes	Sutton AQMA	10.3	10.3	<0.1	-	-	-
P_148	A232 (High Street) qualifying feature	524384	163617	PCM/Compliance	Yes	Sutton AQMA	10.7	10.7	<0.1	-	-	-
P_149	A232 (High Street) 4m	524385	163616	PCM/Compliance	Yes	Sutton AQMA	10.7	10.6	-0.1	-	-	-
P_150	A2043 (Malden Road) qualifying feature	524218	163835	PCM/Compliance	Yes	Sutton AQMA	11.0	11.0	<0.1	-	-	-
P_151	A2043 (Malden Road) 4m	524221	163837	PCM/Compliance	Yes	Sutton AQMA	10.8	10.8	<0.1	-	-	-
P_152	A232 (Cheam Road) qualifying feature	524781	163774	PCM/Compliance	Yes	Sutton AQMA	10.6	10.6	<0.1	-	-	-
P_153	A232 (Cheam Road) 4m	524782	163772	PCM/Compliance	Yes	Sutton AQMA	10.5	10.5	<0.1	-	-	-
P_154	A217 Saint Dunstain's Hill qualifying feature	524565	164822	PCM/Compliance	Yes	Sutton AQMA	11.6	11.6	<0.1	-	-	-
P_155	A217 Saint Dunstain's Hill 4m	524568	164821	PCM/Compliance	Yes	Sutton AQMA	11.4	11.4	<0.1	-	-	-
P_156	A24 (Stonecot Hill) qualifying feature	524280	166322	PCM/Compliance	Yes	Sutton AQMA	11.7	11.7	<0.1	-	-	-
P_157	A24 (Stonecot Hill) 4m	524283	166321	PCM/Compliance	Yes	Sutton AQMA	11.5	11.5	<0.1	-	-	-
P_158	A2043 Cheam Common Road qualifying feature	522912	165518	PCM/Compliance	Yes	Sutton AQMA	11.6	11.6	<0.1	-	-	-
P_159	A2043 Cheam Common Road 4m	522909	165516	PCM/Compliance	Yes	Sutton AQMA	11.4	11.3	-0.1	-	-	-
P_160	Malden Road qualifying feature	522053	166229	PCM/Compliance	Yes	Kingston upon Thames AQMA	11.2	11.2	<0.1	-	-	-
P_161	Malden Road 4m	522051	166227	PCM/Compliance	Yes	Kingston upon Thames AQMA	11.1	11.1	<0.1	-	-	-
P_162	A232 (Cheam Road) qualifying feature	523853	162710	PCM/Compliance	Yes	Sutton AQMA	10.5	10.5	<0.1	-	-	-
P_163	A232 (Cheam Road) 4m	523855	162709	PCM/Compliance	Yes	Sutton AQMA	10.4	10.4	<0.1	-	-	-
P_164	A23 (Airport Way) qualifying feature	528594	141695	PCM/Compliance	No		10.6	10.6	<0.1	-	-	-
P_165	A23 (Airport Way) 4m	528588	141668	PCM/Compliance	No		12.1	12.2	0.1	-	-	-
P_166	A263 Cophorne Common Road qualifying feature	532767	139265	PCM/Compliance	No		9.6	9.6	<0.1	-	-	-
P_167	Northgate Avenue qualifying feature	527848	137396	PCM/Compliance	Yes	Hazelwick AQMA	10.5	10.5	<0.1	-	-	-
P_168	A263 Cophorne Common Road 4m	532767	139264	PCM/Compliance	No		9.7	9.7	<0.1	-	-	-
P_169	A2220 (Station Way) qualifying feature	527154	136369	PCM/Compliance	No		9.9	9.9	<0.1	-	-	-
P_170	A2220 (Station Way) 4m	527155	136366	PCM/Compliance	No		9.9	9.9	<0.1	-	-	-
P_171	Peglar Way qualifying feature	526647	136720	PCM/Compliance	No		10.5	10.5	<0.1	-	-	-
P_172	Peglar Way 4m	526644	136720	PCM/Compliance	No		10.4	10.4	<0.1	-	-	-
P_173	A2220 Haslett Ave E 4m	527813	136573	PCM/Compliance	No		9.9	9.9	<0.1	-	-	-
P_174	A23 (London Rd) 4m	526987	138122	PCM/Compliance	No		10.3	10.3	<0.1	-	-	-

ID	Name	X	Y	Type	In AQMA?	AQMA Title	2038 Annual mean PM2.5 concentration (µg/m³)			Change Relative to Air Quality Standard of 12 µg/m³ (%)	Impact	Significance
							Without Project	With Project	Change			
P_175	A23 (Brighton Rd) 4m	527953	142989	PCM/Compliance	No		10.0	10.0	<0.1	-	-	-
P_176	Northgate Avenue 4m	527849	137395	PCM/Compliance	Yes	Hazelwick AQMA	10.4	10.4	<0.1	-	-	-
P_177	A23 (London Rd) qualifying feature	527952	142197	PCM/Compliance	Yes	AQMA No.3	9.7	9.8	0.1	-	-	-
P_178	A23 (London Rd) 4m	527905	142138	PCM/Compliance	Yes	AQMA No.3	10.6	10.6	<0.1	-	-	-
P_179	A2022 Little Woodcote Lane qualifying feature	529229	161620	PCM/Compliance	Yes	Croydon AQMA	9.8	9.8	<0.1	-	-	-
P_180	A2022 Little Woodcote Lane 4m	529230	161619	PCM/Compliance	Yes	Croydon AQMA	9.8	9.8	<0.1	-	-	-
P_181	A212 (Wellesley Road) qualifying feature and 4m	532374	166396	PCM/Compliance	Yes	Croydon AQMA	12.2	12.2	<0.1	-	-	-

Table 2.4: Predicted Maximum Annual Mean NO₂ Concentrations (µg/m³) at AQMAs for the 2038 Assessment Year

Local Authority	AQMA Name	2038 Maximum NO ₂ concentration (µg/m ³)	
		Without Project	Change
Reigate and Banstead Borough Council	AQMA No.1 (M25)	33.4	0.21
Reigate and Banstead Borough Council	AQMA No.10	19.3	0.04
Reigate and Banstead Borough Council	AQMA No.11	17.4	0.03
Reigate and Banstead Borough Council	AQMA No.12	16.2	0.08
Sevenoaks District Council	AQMA No.13 (A25)	14.0	0.05
Sevenoaks District Council	AQMA No.2 (M25)	19.3	0.10
Reigate and Banstead Borough Council	AQMA No.3	26.7	1.34
Sevenoaks District Council	AQMA No.3 (M26)	15.5	0.04
Sevenoaks District Council	AQMA No.6 (M25 PM ₁₀)	17.6	0.09
Reigate and Banstead Borough Council	AQMA No.9	15.7	0.08
London Borough of Croydon	Croydon AQMA	31.0	0.18
Crawley Borough Council	Hazelwick	24.1	0.33
Crawley Borough Council	Hazelwick AQMA extension	27.2	0.14
Reigate and Banstead Borough Council	Hooley AQMA	21.6	0.13
Horsham District Council	Horsham AQMA No.1	16.5	0.01
Horsham District Council	Horsham Cowfold AQMA	19.1	0.16
Royal Borough of Kingston upon Thames	Kingston upon Thames	18.6	0.05
Runnymede Borough Council	M25 AQMA	36.7	0.15
London Borough of Merton	Merton AQMA	17.4	0.03
Mid Sussex District Council	Mid Sussex AQMA No.1	13.9	0.01
London Borough of Sutton	Sutton AQMA	21.2	0.12
Reigate and Banstead Borough Council	AQMA No.1 (M25)	33.4	0.21
Reigate and Banstead Borough Council	AQMA No.10	19.3	0.04
Reigate and Banstead Borough Council	AQMA No.11	17.4	0.03
Reigate and Banstead Borough Council	AQMA No.12	16.2	0.08
Sevenoaks District Council	AQMA No.13 (A25)	14.0	0.05
Sevenoaks District Council	AQMA No.2 (M25)	19.3	0.10
Reigate and Banstead Borough Council	AQMA No.3	26.7	1.34
Sevenoaks District Council	AQMA No.3 (M26)	15.5	0.04
Sevenoaks District Council	AQMA No.6 (M25 PM ₁₀)	17.6	0.09
Reigate and Banstead Borough Council	AQMA No.9	15.7	0.08
London Borough of Croydon	Croydon AQMA	31.0	0.18
Crawley Borough Council	Hazelwick	24.1	0.33

Local Authority	AQMA Name	2038 Maximum NO ₂ concentration (µg/m ³)	
		Without Project	Change
Crawley Borough Council	Hazelwick AQMA extension	27.2	0.14
Reigate and Banstead Borough Council	Hooley AQMA	21.6	0.13
Horsham District Council	Horsham AQMA No.1	16.5	0.01
Horsham District Council	Horsham Cowfold AQMA	19.1	0.16
Royal Borough of Kingston upon Thames	Kingston upon Thames	18.6	0.05
Runnymede Borough Council	M25 AQMA	36.7	0.15
London Borough of Merton	Merton AQMA	17.4	0.03
Mid Sussex District Council	Mid Sussex AQMA No.1	13.9	0.01
London Borough of Sutton	Sutton AQMA	21.2	0.12

2.2 Ecological Receptors

Table 2.5: Predicted NO_x Concentrations (µg/m³) and Impacts at Ecological Receptors for the 2038 Assessment Year

ID	Name	X	Y	Type	2038 Annual mean NO _x concentration (µg/m ³)			Comparison Against Standard of 30µg/m ³
					Without Project	With Project	Change	
Eco_1	Unnamed woodland 1	525943	131098	Ancient Woodland (AW)	20.2	20.3	0.1	Below Standard
Eco_2	Unnamed woodland 2	542857	154667	AW	38.6	38.9	0.3	Above Standard
Eco_3	Unnamed woodland 3	531467	145089	AW	12.8	13.1	0.3	Below Standard
Eco_4	Unnamed woodland 4	530586	146356	AW	15.2	15.5	0.3	Below Standard
Eco_5	Unnamed woodland 5	532274	145591	AW	10.9	11.1	0.2	Below Standard
Eco_6	Unnamed woodland 6	532306	152839	AW	29.7	29.9	0.2	Below Standard
Eco_7	Unnamed woodland 7	529820	136500	AW	17.3	17.3	<0.1	Below Standard
Eco_8	Unnamed woodland 8	514076	158271	AW	19.8	19.9	0.1	Below Standard
Eco_9	Unnamed woodland 9	526114	145027	AW	13.3	13.5	0.2	Below Standard
Eco_10	Unnamed woodland 10	525016	146624	AW	10.8	10.9	0.1	Below Standard
Eco_11	Unnamed woodland 11	530472	146440	AW	14.7	15.0	0.3	Below Standard
Eco_12	Unnamed woodland 12	527707	153743	AW	29.6	29.8	0.2	Below Standard
Eco_13	Unnamed woodland 13	526155	152792	AW	27.9	28.1	0.2	Below Standard
Eco_14	Unnamed woodland 14	529754	138709	AW	24.3	24.4	0.1	Below Standard
Eco_15	Unnamed woodland 15	500680	167317	AW	41.4	41.3	-0.1	Above Standard
Eco_16	Unnamed woodland 16 & Bridgeham Wood	531294	142968	AW & Local Wildlife Site (LWS)	14.2	14.4	0.2	Below Standard
Eco_17	Unnamed woodland 17	527116	153173	AW	18.8	18.9	0.1	Below Standard
Eco_18	Unnamed woodland 18	532369	144577	AW	12.1	12.3	0.2	Below Standard
Eco_19	Unnamed woodland 19	503851	164278	AW	18.1	18.1	<0.1	Below Standard
Eco_20	Unnamed woodland 20	529116	157271	AW	12.5	12.6	0.1	Below Standard
Eco_21	Unnamed woodland 21	551088	157736	AW	17.5	17.5	<0.1	Below Standard
Eco_22	Unnamed woodland 22	502012	167695	AW	28.9	29.0	0.1	Below Standard
Eco_23	Unnamed woodland 23	523066	142673	AW	10.6	10.8	0.2	Below Standard
Eco_24	Unnamed woodland 24	526230	133464	AW	17.6	17.7	0.1	Below Standard
Eco_25	Unnamed woodland 25	530332	135918	AW	17.5	17.7	0.2	Below Standard

ID	Name	X	Y	Type	2038 Annual mean NO _x concentration (µg/m ³)			Comparison Against Standard of 30µg/m ³
					Without Project	With Project	Change	
Eco_26	Unnamed woodland 26	527300	133743	AW	23.4	23.6	0.2	Below Standard
Eco_27	Unnamed woodland 27	532822	148497	AW	14.1	14.2	0.1	Below Standard
Eco_28	Unnamed woodland 28	537111	153080	AW	39.6	39.9	0.3	Above Standard
Eco_29	Unnamed woodland 29	557442	158181	AW	27.5	27.5	<0.1	Below Standard
Eco_30	Unnamed woodland 30	525198	144147	AW	12.1	12.3	0.2	Below Standard
Eco_31	Unnamed woodland 31	524848	142516	AW	10.9	11.2	0.3	Below Standard
Eco_32	Unnamed woodland 32	533241	152685	AW	47.5	47.9	0.4	Above Standard
Eco_33	Unnamed woodland 33	531353	148682	AW	33.3	34.3	1.0	Above Standard
Eco_34	Unnamed woodland 34	520668	155580	AW	63.4	63.9	0.5	Above Standard
Eco_35	Unnamed woodland 35	534334	152696	AW	28.0	28.2	0.2	Below Standard
Eco_36	Unnamed woodland 36	515730	158560	AW	16.6	16.6	<0.1	Below Standard
Eco_37	Unnamed woodland 37	525190	152440	AW	27.0	27.2	0.2	Below Standard
Eco_38	Unnamed woodland 38	527547	133792	AW	21.8	22.0	0.2	Below Standard
Eco_39	Unnamed woodland 39	528608	134109	AW	15.7	15.8	0.1	Below Standard
Eco_40	Unnamed woodland 40	527605	133743	AW	17.1	17.2	0.1	Below Standard
Eco_41	Unnamed woodland 41	526557	122368	AW	14.8	14.9	0.1	Below Standard
Eco_42	Black Pit Shaw	526526	127446	AW	26.5	26.5	<0.1	Below Standard
Eco_43	Unnamed woodland 42	510041	158060	AW	46.0	46.3	0.3	Above Standard
Eco_44	Unnamed woodland 43	501494	169248	AW	21.4	21.4	<0.1	Below Standard
Eco_45	Unnamed woodland 44	517407	161693	AW	14.2	14.2	<0.1	Below Standard
Eco_46	Unnamed woodland 45	531237	139543	AW	12.2	12.3	0.1	Below Standard
Eco_47	Unnamed woodland 46 & Bridges Wood	530604	141493	AW & LWS	17.1	17.5	0.4	Below Standard
Eco_48	Unnamed woodland 47	556425	158161	AW	16.9	16.9	<0.1	Below Standard
Eco_49	Unnamed woodland 48	530384	138064	AW	16.1	16.3	0.2	Below Standard
Eco_50	Unnamed woodland 49	531894	143577	AW	13.0	13.1	0.1	Below Standard
Eco_51	Unnamed woodland 50	532300	136745	AW	11.4	11.5	0.1	Below Standard
Eco_52	Unnamed woodland 51	530227	137638	AW	27.7	28.0	0.3	Below Standard
Eco_53	Unnamed woodland 52	529726	138683	AW	35.8	36.0	0.2	Above Standard
Eco_54	Unnamed woodland 53	521548	154288	AW	64.6	65.2	0.6	Above Standard
Eco_55	Unnamed woodland 54	530423	144719	AW	13.1	13.4	0.3	Below Standard
Eco_56	Park Farm East	526286	128958	AW	26.3	26.3	<0.1	Below Standard
Eco_57	Unnamed woodland 55	528974	138357	AW	19.0	19.2	0.2	Below Standard
Eco_58	Unnamed woodland 56	539256	154018	AW	18.6	18.8	0.2	Below Standard
Eco_59	Unnamed woodland 57	523481	122739	AW	17.7	17.7	<0.1	Below Standard
Eco_60	Unnamed woodland 58	532189	140120	AW & LWS	10.8	10.9	0.1	Below Standard
Eco_61	Unnamed woodland 59	532587	135770	AW	11.0	11.1	0.1	Below Standard
Eco_62	Unnamed woodland 60	529661	136310	AW	14.0	14.1	0.1	Below Standard
Eco_63	Unnamed woodland 61	535078	152937	AW	29.7	30.3	0.6	Above Standard
Eco_64	Unnamed woodland 62	529677	139658	AW	18.1	18.2	0.1	Below Standard

ID	Name	X	Y	Type	2038 Annual mean NO _x concentration (µg/m ³)			Comparison Against Standard of 30µg/m ³
					Without Project	With Project	Change	
Eco_65	Unnamed woodland 63	525334	122471	AW	18.0	18.0	<0.1	Below Standard
Eco_66	Unnamed woodland 64	529961	140186	AW	15.4	15.6	0.2	Below Standard
Eco_67	Unnamed woodland 65	531051	136946	AW	10.3	10.4	0.1	Below Standard
Eco_68	Unnamed woodland 66	529642	140790	AW	15.5	15.7	0.2	Below Standard
Eco_69	Unnamed woodland 67	530330	137316	AW	30.2	30.7	0.5	Above Standard
Eco_70	Unnamed woodland 68	525757	152502	AW	19.4	19.5	0.1	Below Standard
Eco_71	Unnamed woodland 69	527003	133654	AW	18.0	18.1	0.1	Below Standard
Eco_72	Unnamed woodland 70	494574	163570	AW	35.0	35.0	<0.1	Above Standard
Eco_73	Unnamed woodland 71	535968	152765	AW	35.3	35.6	0.3	Above Standard
Eco_74	Unnamed woodland 72	526131	152210	AW	15.6	15.6	<0.1	Below Standard
Eco_75	Unnamed woodland 73	528649	154907	AW	16.0	16.1	0.1	Below Standard
Eco_76	Unnamed woodland 74	530809	153730	AW	17.5	17.7	0.2	Below Standard
Eco_77	Unnamed woodland 75	499589	166515	AW	32.3	32.2	-0.1	Above Standard
Eco_78	Unnamed woodland 76 & Worthway	532400	136825	AW & LWS	12.8	13.0	0.2	Below Standard
Eco_79	Unnamed woodland 77	530591	137067	AW	14.4	14.5	0.1	Below Standard
Eco_80	Unnamed woodland 78	531348	136758	AW	12.3	12.5	0.2	Below Standard
Eco_81	Unnamed woodland 79	530517	153763	AW	20.0	20.2	0.2	Below Standard
Eco_82	Unnamed woodland 80	531224	153204	AW	35.1	35.3	0.2	Above Standard
Eco_83	Unnamed woodland 81	521126	155006	AW	32.7	33.0	0.3	Above Standard
Eco_84	Unnamed woodland 82	530841	146707	AW	24.9	25.6	0.7	Below Standard
Eco_85	Unnamed woodland 83	550479	157555	AW	15.6	15.7	0.1	Below Standard
Eco_86	Unnamed woodland 84	532225	145917	AW	12.0	12.2	0.2	Below Standard
Eco_87	Unnamed woodland 85	530526	138262	AW	15.6	15.7	0.1	Below Standard
Eco_88	Unnamed woodland 86	526590	122160	AW	19.0	19.1	0.1	Below Standard
Eco_89	Unnamed woodland 87	541784	154387	AW	36.7	37.0	0.3	Above Standard
Eco_90	Unnamed woodland 88	525226	144825	AW	10.5	10.6	0.1	Below Standard
Eco_91	Unnamed woodland 89	529861	138393	AW	16.7	16.9	0.2	Below Standard
Eco_92	Unnamed woodland 90	540440	154006	AW	40.7	41.0	0.3	Above Standard
Eco_93	Unnamed woodland 91	531512	151323	AW	23.7	24.3	0.6	Below Standard
Eco_94	Unnamed woodland 92	519614	156246	AW	21.0	21.2	0.2	Below Standard
Eco_95	Unnamed woodland 93	536997	152914	AW	21.3	21.4	0.1	Below Standard
Eco_96	Unnamed woodland 94	531194	151728	AW	20.0	20.4	0.4	Below Standard
Eco_97	Unnamed woodland 95	542143	154601	AW	28.9	29.2	0.3	Below Standard
Eco_98	Unnamed woodland 96	531385	145205	AW	13.0	13.3	0.3	Below Standard
Eco_99	Unnamed woodland 97	541156	153946	AW	14.4	14.5	0.1	Below Standard
Eco_100	Unnamed woodland 98	530679	136841	AW	17.6	17.9	0.3	Below Standard
Eco_101	Unnamed woodland 99	530972	153040	AW	22.3	22.7	0.4	Below Standard
Eco_102	Unnamed woodland 100	531741	146092	AW	15.3	15.5	0.2	Below Standard
Eco_103	Unnamed woodland 101	526330	122469	AW	13.1	13.1	<0.1	Below Standard

ID	Name	X	Y	Type	2038 Annual mean NO _x concentration (µg/m ³)			Comparison Against Standard of 30µg/m ³
					Without Project	With Project	Change	
Eco_104	Unnamed woodland 102	526017	144769	AW	10.5	10.7	0.2	Below Standard
Eco_105	Unnamed woodland 103	511875	157538	AW	35.2	35.4	0.2	Above Standard
Eco_106	Unnamed woodland 104	544021	154658	AW	39.1	39.4	0.3	Above Standard
Eco_107	Unnamed woodland 105	531778	144625	AW	12.4	12.6	0.2	Below Standard
Eco_108	Unnamed woodland 106	527136	145523	AW	10.4	10.6	0.2	Below Standard
Eco_109	Unnamed woodland 107	524166	152502	AW	68.0	68.6	0.6	Above Standard
Eco_110	Unnamed woodland 108	535036	152780	AW	22.7	23.1	0.4	Below Standard
Eco_111	Unnamed woodland 109	512659	157867	AW	41.2	41.5	0.3	Above Standard
Eco_112	Unnamed woodland 110	525713	133652	AW	15.2	15.3	0.1	Below Standard
Eco_113	Unnamed woodland 111	531286	140648	AW	15.7	15.8	0.1	Below Standard
Eco_114	Unnamed woodland 112	532009	141886	AW	13.1	13.2	0.1	Below Standard
Eco_115	Unnamed woodland 113	528814	145352	AW	11.6	11.8	0.2	Below Standard
Eco_116	Unnamed woodland 114	529969	137215	AW	18.3	18.5	0.2	Below Standard
Eco_117	Unnamed woodland 115	542843	154574	AW	21.4	21.5	0.1	Below Standard
Eco_118	Unnamed woodland 116	547831	156295	AW	49.6	50.0	0.4	Above Standard
Eco_119	Unnamed woodland 117	499631	166595	AW	49.9	49.7	-0.2	Above Standard
Eco_120	Unnamed woodland 118	531935	152967	AW	26.1	26.3	0.2	Below Standard
Eco_121	Unnamed woodland 119	532003	145986	AW	12.2	12.4	0.2	Below Standard
Eco_122	Unnamed woodland 120	523816	144240	AW	9.5	9.6	0.1	Below Standard
Eco_123	Unnamed woodland 121	521578	153898	AW	14.3	14.3	<0.1	Below Standard
Eco_124	Unnamed woodland 122	521520	154250	AW	42.4	42.9	0.5	Above Standard
Eco_125	Unnamed woodland 123	537829	153714	AW	64.7	65.3	0.6	Above Standard
Eco_126	Unnamed woodland 124	546275	155591	AW	37.0	37.3	0.3	Above Standard
Eco_127	Unnamed woodland 125	555913	158151	AW	22.5	22.5	<0.1	Below Standard
Eco_128	Unnamed woodland 126	556308	158233	AW	15.1	15.1	<0.1	Below Standard
Eco_129	Unnamed woodland 127	529088	134427	AW	17.3	17.4	0.1	Below Standard
Eco_130	Unnamed woodland 128	525511	152589	AW	28.5	28.7	0.2	Below Standard
Eco_131	Unnamed woodland 129	528480	134101	AW	33.6	34.0	0.4	Above Standard
Eco_132	Unnamed woodland 130	533201	145417	AW	12.5	12.6	0.1	Below Standard
Eco_133	Unnamed woodland 131	525636	133653	AW	13.7	13.8	0.1	Below Standard
Eco_134	Unnamed woodland 132	535515	152934	AW	27.0	27.5	0.5	Below Standard
Eco_135	Unnamed woodland 133	532279	145851	AW	11.2	11.4	0.2	Below Standard
Eco_136	Unnamed woodland 134	538173	153870	AW	27.0	27.2	0.2	Below Standard
Eco_137	Unnamed woodland 135	532920	143392	AW	11.2	11.4	0.2	Below Standard
Eco_138	Unnamed woodland 136	526331	128792	AW	34.9	35.0	0.1	Above Standard
Eco_139	Unnamed woodland 137	526760	142032	AW	19.3	20.8	1.5	Below Standard
Eco_140	Unnamed woodland 138	529632	138622	AW	29.6	29.7	0.1	Below Standard
Eco_141	Unnamed woodland 139	550094	157212	AW	16.1	16.1	<0.1	Below Standard
Eco_142	Unnamed woodland 140	526282	152454	AW	16.8	16.9	0.1	Below Standard

ID	Name	X	Y	Type	2038 Annual mean NO _x concentration (µg/m ³)			Comparison Against Standard of 30µg/m ³
					Without Project	With Project	Change	
Eco_143	Unnamed woodland 141	533676	152683	AW	63.0	63.5	0.5	Above Standard
Eco_144	Unnamed woodland 142	505511	161142	AW	23.9	23.9	<0.1	Below Standard
Eco_145	Unnamed woodland 143	549077	156688	AW	36.5	36.8	0.3	Above Standard
Eco_146	Unnamed woodland 144	531027	138494	AW	11.5	11.7	0.2	Below Standard
Eco_147	Unnamed woodland 145	532870	150105	AW	13.8	13.9	0.1	Below Standard
Eco_148	Unnamed woodland 146	525030	144697	AW	9.5	9.7	0.2	Below Standard
Eco_149	Unnamed woodland 147	529146	138504	AW	27.3	27.8	0.5	Below Standard
Eco_150	Unnamed woodland 148	529745	138892	AW	23.1	23.1	<0.1	Below Standard
Eco_151	Unnamed woodland 149	514992	158578	AW	27.1	27.3	0.2	Below Standard
Eco_152	Unnamed woodland 150	532597	152677	AW	30.5	30.7	0.2	Above Standard
Eco_153	Unnamed woodland 151	531950	136552	AW	12.1	12.3	0.2	Below Standard
Eco_154	Unnamed woodland 152	529744	139139	AW	20.0	20.0	<0.1	Below Standard
Eco_155	Unnamed woodland 153	512602	157891	AW	63.5	64.0	0.5	Above Standard
Eco_156	Unnamed woodland 154	516637	112462	AW	7.9	8.0	0.1	Below Standard
Eco_157	Unnamed woodland 155	528846	134311	AW	29.0	29.3	0.3	Below Standard
Eco_158	Unnamed woodland 156	499349	166361	AW	24.3	24.2	-0.1	Below Standard
Eco_159	Unnamed woodland 157	537648	153467	AW	33.8	34.0	0.2	Above Standard
Eco_160	Wallage Wood & Worthway	532407	136816	AW & LWS	11.7	11.8	0.1	Below Standard
Eco_161	Unnamed woodland 158	515370	113465	AW	13.3	13.7	0.4	Below Standard
Eco_162	Unnamed woodland 159	531637	141746	AW	12.1	12.2	0.1	Below Standard
Eco_163	Unnamed woodland 160	561953	158307	AW	19.2	19.2	<0.1	Below Standard
Eco_164	Unnamed woodland 161	532433	145602	AW	11.2	11.4	0.2	Below Standard
Eco_165	Unnamed woodland 162	494731	163618	AW	29.2	29.1	-0.1	Below Standard
Eco_166	Unnamed woodland 163	526650	124330	AW	14.1	14.1	<0.1	Below Standard
Eco_167	Unnamed woodland 164	524715	143953	AW	12.5	12.6	0.1	Below Standard
Eco_168	Unnamed woodland 165	530214	137550	AW	31.0	31.5	0.5	Above Standard
Eco_169	Unnamed woodland 166	528769	138285	AW	29.5	30.0	0.5	Below Standard
Eco_170	Unnamed woodland 167	540165	153935	AW	25.4	25.5	0.1	Below Standard
Eco_171	Unnamed woodland 168	531141	144544	AW	15.5	16.0	0.5	Below Standard
Eco_172	Unnamed woodland 169	532939	146948	AW	13.3	13.4	0.1	Below Standard
Eco_173	Wantley Wood	526645	121827	AW	13.2	13.2	<0.1	Below Standard
Eco_174	Unnamed woodland 170	549812	157465	AW	17.8	17.8	<0.1	Below Standard
Eco_175	Unnamed woodland 171	525892	131106	AW	20.3	20.4	0.1	Below Standard
Eco_176	Unnamed woodland 172	532940	152633	AW	30.0	30.3	0.3	Above Standard
Eco_177	Unnamed woodland 173	530717	142176	AW	20.0	20.4	0.4	Below Standard
Eco_178	Unnamed woodland 174	521876	122659	AW	10.2	10.3	0.1	Below Standard
Eco_179	Unnamed woodland 175	530403	139872	AW	29.5	29.8	0.3	Below Standard
Eco_180	Unnamed woodland 176	526422	141894	AW	20.6	21.9	1.3	Below Standard
Eco_181	Unnamed woodland 177	509155	158517	AW	33.0	33.2	0.2	Above Standard

ID	Name	X	Y	Type	2038 Annual mean NO _x concentration (µg/m ³)			Comparison Against Standard of 30µg/m ³
					Without Project	With Project	Change	
Eco_182	Unnamed woodland 178	528623	155833	AW	13.4	13.4	<0.1	Below Standard
Eco_183	Unnamed woodland 179	521339	154668	AW	48.4	48.9	0.5	Above Standard
Eco_184	Unnamed woodland 180	528670	156536	AW	15.0	15.1	0.1	Below Standard
Eco_185	Unnamed woodland 181	520917	120308	AW	10.3	10.4	0.1	Below Standard
Eco_186	Unnamed woodland 182	526694	123457	AW	22.6	22.7	0.1	Below Standard
Eco_187	Unnamed woodland 183	537859	153682	AW	38.0	38.3	0.3	Above Standard
Eco_188	Unnamed woodland 184	547769	156231	AW	31.0	31.2	0.2	Above Standard
Eco_189	Unnamed woodland 185	520898	155361	AW	59.8	60.4	0.6	Above Standard
Eco_190	Unnamed woodland 186	524603	143862	AW	14.1	14.3	0.2	Below Standard
Eco_191	Hazeldean Shaw West	526548	124991	AW	28.9	29.0	0.1	Below Standard
Eco_192	Unnamed woodland 187	528761	140528	AW & LWS	25.7	25.5	-0.2	Below Standard
Eco_193	Unnamed woodland 188	510006	158009	AW	34.8	35.1	0.3	Above Standard
Eco_194	Unnamed woodland 189	530058	153343	AW	29.0	28.9	-0.1	Below Standard
Eco_195	Unnamed woodland 190	556823	158127	AW	12.6	12.6	<0.1	Below Standard
Eco_196	Unnamed woodland 191	553458	158511	AW	13.4	13.4	<0.1	Below Standard
Eco_197	Unnamed woodland 192	520185	122797	AW	11.3	11.4	0.1	Below Standard
Eco_198	Unnamed woodland 193	549548	157215	AW	25.9	26.0	0.1	Below Standard
Eco_199	Unnamed woodland 194	520984	121697	AW	8.4	8.4	<0.1	Below Standard
Eco_200	Unnamed woodland 195	531990	152705	AW	19.3	19.4	0.1	Below Standard
Eco_201	Unnamed woodland 196	558254	158134	AW	15.2	15.2	<0.1	Below Standard
Eco_202	Unnamed woodland 197	517113	161636	AW	19.2	19.2	<0.1	Below Standard
Eco_203	Unnamed woodland 198	525916	132645	AW	18.0	18.1	0.1	Below Standard
Eco_204	Unnamed woodland 199	515524	113428	AW	16.4	16.8	0.4	Below Standard
Eco_205	Heathyground & A264 Copthorne	530697	138723	AW & LWS	15.8	15.9	0.1	Below Standard
Eco_206	Unnamed woodland 200	528878	155228	AW	14.7	14.8	0.1	Below Standard
Eco_207	Unnamed woodland 201	520641	155541	AW	37.0	37.4	0.4	Above Standard
Eco_208	Chobham Common	497186	164912	Site of Special Scientific Interest (SSSI)	57.4	57.2	-0.2	Above Standard
Eco_209	Chobham Common	496700	164607	National Nature Reserve (NNR)	38.0	37.9	-0.1	Above Standard
Eco_210	Thorpe Park No. 1 Gravel Pit	502197	168060	SSSI	25.2	25.2	<0.1	Below Standard
Eco_211	Ockham And Wisley	507337	159508	SSSI	77.2	76.9	-0.3	Above Standard
Eco_212	Ockham And Wisley	507652	159394	Local Nature Reserve (LNR)	41.0	41.3	0.3	Above Standard
Eco_213	Mole Gap To Reigate Escarpment	526213	152296	SSSI	18.3	18.3	<0.1	Below Standard
Eco_214	Banstead Downs	525418	161686	SSSI	27.6	27.6	<0.1	Below Standard
Eco_215	Riddlesdown	532244	160349	SSSI	25.2	25.4	0.2	Below Standard
Eco_216	Woldingham & Oxted Downs	538500	154212	SSSI	18.4	18.5	0.1	Below Standard
Eco_217	Titsey Woods	541704	154398	SSSI	77.9	78.6	0.7	Above Standard
Eco_218	Westerham Wood	543913	154679	SSSI	55.7	56.2	0.5	Above Standard
Eco_219	Sullington Warren	509652	114140	SSSI	8.8	8.8	<0.1	Below Standard
Eco_220	Epsom And Ashted Commons	516470	158753	SSSI	25.7	25.8	0.1	Below Standard

ID	Name	X	Y	Type	2038 Annual mean NO _x concentration (µg/m ³)			Comparison Against Standard of 30µg/m ³
					Without Project	With Project	Change	
Eco_221	Roundshaw Downs	531124	162877	LNR	14.9	14.9	<0.1	Below Standard
Eco_222	Foxley Wood	531502	160821	LNR	14.1	14.2	0.1	Below Standard
Eco_223	Bramley Bank	535060	163764	LNR	14.1	14.2	0.1	Below Standard
Eco_224	Edolph's Copse	523353	142633	LNR & LWS	10.2	10.4	0.2	Below Standard
Eco_225	Unnamed Veteran Tree 1	526193	152310	Ancient Veteran Tree (AVT)	17.1	17.2	0.1	Below Standard
Eco_226	Unnamed Veteran Tree 2	530260	136350	AVT	13.5	13.6	0.1	Below Standard
Eco_227	Unnamed Veteran Tree 3	527613	142718	AVT	19.4	20.3	0.9	Below Standard
Eco_228	Unnamed Veteran Tree 4	529500	138000	AVT	15.3	15.4	0.1	Below Standard
Eco_229	Unnamed Veteran Tree 5	529870	137450	AVT	17.0	17.1	0.1	Below Standard
Eco_230	Unnamed Veteran Tree 6	516488	121685	AVT	12.7	12.8	0.1	Below Standard
Eco_231	Unnamed Veteran Tree 7	532370	145620	AVT	11.0	11.2	0.2	Below Standard
Eco_232	Unnamed Veteran Tree 8	522420	146940	AVT	10.4	10.5	0.1	Below Standard
Eco_233	Unnamed Veteran Tree 9	530990	139440	AVT	12.5	12.6	0.1	Below Standard
Eco_234	Unnamed Veteran Tree 10	526070	122560	AVT	11.7	11.7	<0.1	Below Standard
Eco_235	Unnamed Veteran Tree 11	536600	163690	AVT	13.9	14.0	0.1	Below Standard
Eco_236	Unnamed Veteran Tree 12	534940	165720	AVT	16.4	16.4	<0.1	Below Standard
Eco_237	Unnamed Veteran Tree 13	533970	164530	AVT	18.7	18.8	0.1	Below Standard
Eco_238	Unnamed Veteran Tree 14	528350	144020	AVT	17.9	18.2	0.3	Below Standard
Eco_239	Unnamed Veteran Tree 15	534380	164390	AVT	15.7	15.8	0.1	Below Standard
Eco_240	Unnamed Veteran Tree 16	521308	122833	AVT	14.1	14.1	<0.1	Below Standard
Eco_241	Unnamed Veteran Tree 17	520758	165411	AVT	17.8	17.8	<0.1	Below Standard
Eco_242	Unnamed Veteran Tree 18	516072	120251	AVT	10.9	10.9	<0.1	Below Standard
Eco_243	Unnamed Veteran Tree 19	520520	119167	AVT	9.0	9.0	<0.1	Below Standard
Eco_244	Unnamed Veteran Tree 20	529068	136195	AVT	13.2	13.3	0.1	Below Standard
Eco_245	Unnamed Veteran Tree 21	516578	159678	AVT	18.3	18.4	0.1	Below Standard
Eco_246	Unnamed Veteran Tree 22	544807	154121	AVT	13.8	13.8	<0.1	Below Standard
Eco_247	Unnamed Veteran Tree 23	515741	158637	AVT	20.6	20.7	0.1	Below Standard
Eco_248	Unnamed Veteran Tree 24	529700	137950	AVT	18.0	18.1	0.1	Below Standard
Eco_249	Unnamed Veteran Tree 25	516370	121283	AVT	9.2	9.2	<0.1	Below Standard
Eco_250	Unnamed Veteran Tree 26	516360	121457	AVT	8.8	8.8	<0.1	Below Standard
Eco_251	Unnamed Veteran Tree 27	534330	166196	AVT	19.0	19.0	<0.1	Below Standard
Eco_252	Unnamed Veteran Tree 28	528882	165598	AVT	17.7	17.7	<0.1	Below Standard
Eco_253	Unnamed Veteran Tree 29	533047	146548	AVT	12.1	12.3	0.2	Below Standard
Eco_254	Croham Hurst	533946	162797	AW	15.3	15.3	<0.1	Below Standard
Eco_255	Unnamed Veteran Tree 30	535557	152805	AW	24.8	25.3	0.5	Below Standard
Eco_256	Hardriding Shaw	526585	133503	AW	14.3	14.4	0.1	Below Standard
Eco_257	Unnamed Veteran Tree 31	524018	134632	AW	18.0	18.2	0.2	Below Standard
Eco_258	Beggarsbush Bottom	526536	125394	AW	19.5	19.6	0.1	Below Standard
Eco_259	Unnamed Veteran Tree 32	535110	164660	AVT	16.7	16.8	0.1	Below Standard

ID	Name	X	Y	Type	2038 Annual mean NO _x concentration (µg/m ³)			Comparison Against Standard of 30µg/m ³
					Without Project	With Project	Change	
Eco_260	Ockham and Wisley	508032	159375	LNR	42.5	42.5	<0.1	Above Standard
Eco_261	Thursley, Ash, Pirbright & Chobham	496803	164707	Special Protection Area (SPA)	59.6	59.4	-0.2	Above Standard
Eco_262	Thames Basin Heaths	508078	159165	SPA	40.3	39.7	-0.6	Above Standard
Eco_263	Mole Gap and Reigate Escarpment	524316	152425	SSSI & LWS	30.6	30.9	0.3	Above Standard
Eco_264	Mole Gap and Reigate Escarpment	526053	152026	Special Aea of Conservation (SAC)	17.9	17.9	<0.1	Below Standard
Eco_265	Target Hill Park	524702	134516	LWS	14.0	14.1	0.1	Below Standard
Eco_266	Buchan Hill Ponds	524209	134598	LWS	19.7	19.9	0.2	Below Standard
Eco_267	Buchan	524607	134483	LWS	15.1	15.2	0.1	Below Standard
Eco_268	Worth Way	528878	136650	LWS	20.4	20.4	<0.1	Below Standard
Eco_269	Worth Meadows	530004	135970	LWS	17.3	17.6	0.3	Below Standard
Eco_270	Copthorne Common	532207	139105	LWS	22.4	22.6	0.2	Below Standard
Eco_271	Oaken Wood, Stony Plats & High Lines	531476	136510	LWS	10.0	10.1	0.1	Below Standard
Eco_272	Copthorne Meadows	532368	139484	LWS	10.8	10.9	0.1	Below Standard
Eco_273	Cophall Field	532814	140681	LWS	12.1	12.2	0.1	Below Standard
Eco_274	Copper Coin Paddocks	532031	141242	LWS	11.2	11.3	0.1	Below Standard
Eco_275	Bridges Fields	530666	141863	LWS	23.2	24.4	1.2	Below Standard
Eco_276	Wheatfield March	528872	143821	LWS	18.6	19.1	0.5	Below Standard
Eco_277	Withy Gill	527228	142711	LWS	19.7	20.7	1.0	Below Standard
Eco_278	Norleyland Wood	529351	138226	LWS	15.4	15.5	0.1	Below Standard
Eco_279	Charlwood, Stanhill Court Meadow	523447	142392	LWS	10.1	10.3	0.2	Below Standard
Eco_280	Unnamed woodland 202	517795	121097	AW	10.3	10.1	-0.2	Below Standard
Eco_281	Unnamed woodland 203	511837	157578	AW	79.3	79.9	0.6	Above Standard
Eco_282	Unnamed woodland 204	533863	145221	AW & LWS	12.8	12.9	0.1	Below Standard
Eco_283	Home Wood	525972	131811	AW	14.6	14.6	<0.1	Below Standard
Eco_284	High Wood	525803	131437	AW	12.8	12.8	<0.1	Below Standard
Eco_285	Chantry Mill	509697	113934	SSSI	8.4	8.4	<0.1	Below Standard
Eco_286	Unnamed woodland 205	531505	150550	AW	31.4	32.3	0.9	Above Standard
Eco_287	Wellfield Copse	530315	139470	AW	22.2	22.5	0.3	Below Standard
Eco_288	Heathyground Wood	530604	138380	AW	21.0	21.2	0.2	Below Standard
Eco_289	Anton Crescent Wetland	525181	165322	LNR	19.0	19.1	0.1	Below Standard
Eco_290	Earlswood Common	526238	148677	LNR	16.9	16.9	<0.1	Below Standard
Eco_291	Earlswood Common	525912	148775	LNR	16.5	16.6	0.1	Below Standard
Eco_292	Unnamed woodland 206	527025	148062	AW	11.1	11.2	0.1	Below Standard
Eco_293	Warnham	516740	132780	LNR	12.0	12.1	0.1	Below Standard
Eco_294	Sayers Common Wood East	527030	117917	AW	16.7	16.7	<0.1	Below Standard
Eco_295	Sayers Common Wood	526979	118043	AW	13.8	13.8	<0.1	Below Standard
Eco_296	Slay Pit	527198	120104	AW	10.7	10.7	<0.1	Below Standard
Eco_297	Reed Pond Shaw	530273	116366	AW	12.5	12.5	<0.1	Below Standard
Eco_298	Unnamed woodland 207	527975	137590	AW	22.8	22.9	0.1	Below Standard

ID	Name	X	Y	Type	2038 Annual mean NO _x concentration (µg/m ³)			Comparison Against Standard of 30µg/m ³
					Without Project	With Project	Change	
Eco_299	Unnamed woodland 208	524090	140577	AW	11.6	12.1	0.5	Below Standard
Eco_300	Unnamed woodland 209 & Ilfield Brook Wood and Meadows	524591	136721	AW & LWS	12.2	12.3	0.1	Below Standard
Eco_301	Unnamed woodland 210	525287	138934	AW	14.0	14.4	0.4	Below Standard
Eco_302	Unnamed woodland 211	528236	140087	AW	27.2	27.8	0.6	Below Standard
Eco_303	Unnamed woodland 212	524833	137205	AVT	12.2	12.4	0.2	Below Standard
Eco_304	Unnamed woodland 213	524078	141092	AVT	11.4	11.7	0.3	Below Standard
Eco_305	Willoughby Fields	525306	138376	LWS	14.8	15.0	0.2	Below Standard
Eco_306	Glover's Wood	522326	140011	LWS	14.4	14.5	0.1	Below Standard
Eco_307	Waterlea Meadow	528338	136033	LWS	15.5	15.6	0.1	Below Standard
Eco_308	The Hawth	527955	136133	LWS	17.4	17.5	0.1	Below Standard
Eco_309	Ewhurst Wood	526138	137365	LWS	19.5	19.6	0.1	Below Standard
Eco_310	Ifield Pond and Surroundings	524486	136529	LWS	11.4	11.5	0.1	Below Standard
Eco_311	Brockle Wood	526122	137447	AW	20.0	20.1	0.1	Below Standard
Eco_312	Ewhurst Wood	526182	137398	LWS	19.7	19.8	0.1	Below Standard
Eco_313	Unnamed woodland 214	523278	137165	AW	13.0	13.2	0.2	Below Standard
Eco_314	Unnamed woodland 215	521674	137670	AW	10.2	10.3	0.1	Below Standard
Eco_315	Unnamed woodland 216	523439	137315	AW	9.6	9.7	0.1	Below Standard
Eco_316	Unnamed woodland 217	524469	138893	AW	12.4	12.8	0.4	Below Standard

Table 2.6: Predicted Changes in Nitrogen Deposition (kg N/ha/yr) and Acid Deposition (keq N/ha/yr) in the 2038 Assessment Year

ID	Name	X	Y	Type	2038 Nitrogen Deposition (kg N/ha/yr)			Lower Critical Load	Change in N Deposition Compared to Lower Critical Load (%)	2038 Acid Deposition (keq N/ha/yr)		
					Without Project	With Project	Change			Without Project	With Project	Change
Eco_1	Unnamed woodland 1	525943	131098	Ancient Woodland (AW)	34.6	34.7	0.1	10	<0.1	4.8	4.8	<0.1
Eco_2	Unnamed woodland 2	542857	154667	AW	53.2	53.5	0.3	10	3	6.0	6.0	<0.1
Eco_3	Unnamed woodland 3	531467	145089	AW	26.2	26.3	0.1	10	1	3.9	3.9	<0.1
Eco_4	Unnamed woodland 4	530586	146356	AW	26.4	26.6	0.2	10	2	3.9	3.9	<0.1
Eco_5	Unnamed woodland 5	532274	145591	AW	24.4	24.5	0.1	10	1	3.8	3.8	<0.1
Eco_6	Unnamed woodland 6	532306	152839	AW	42.4	42.6	0.2	10	2	5.3	5.3	<0.1
Eco_7	Unnamed woodland 7	529820	136500	AW	32.0	32.0	<0.1	10	<0.1	4.6	4.6	<0.1
Eco_8	Unnamed woodland 8	514076	158271	AW	31.6	31.7	0.1	10	1	4.2	4.2	<0.1
Eco_9	Unnamed woodland 9	526114	145027	AW	29.5	29.5	<0.1	10	<0.1	4.4	4.4	<0.1
Eco_10	Unnamed woodland 10	525016	146624	AW	25.2	25.2	<0.1	10	<0.1	4.0	4.1	0.1
Eco_11	Unnamed woodland 11	530472	146440	AW	25.9	26.0	0.1	10	1	3.9	3.9	<0.1
Eco_12	Unnamed woodland 12	527707	153743	AW	44.6	44.9	0.3	10	2	5.7	5.7	<0.1
Eco_13	Unnamed woodland 13	526155	152792	AW	42.8	43.1	0.3	10	2	5.5	5.5	<0.1
Eco_14	Unnamed woodland 14	529754	138709	AW	38.2	38.2	<0.1	10	1	5.1	5.1	<0.1

ID	Name	X	Y	Type	2038 Nitrogen Deposition (kg N/ha/yr)			Lower Critical Load	Change in N Deposition Compared to Lower Critical Load (%)	2038 Acid Deposition (keq N/ha/yr)		
					Without Project	With Project	Change			Without Project	With Project	Change
Eco_15	Unnamed woodland 15	500680	167317	AW	51.3	51.2	-0.1	10	-1	5.8	5.8	<0.1
Eco_16	Unnamed woodland 16 & Bridgeham Wood	531294	142968	AW & Local Wildlife Site (LWS)	26.1	26.3	0.2	10	2	4.0	4.0	<0.1
Eco_17	Unnamed woodland 17	527116	153173	AW	33.3	33.4	0.1	10	1	4.8	4.9	0.1
Eco_18	Unnamed woodland 18	532369	144577	AW	24.8	24.9	0.1	10	1	3.9	3.9	<0.1
Eco_19	Unnamed woodland 19	503851	164278	AW	26.7	26.7	<0.1	10	<0.1	4.0	4.0	<0.1
Eco_20	Unnamed woodland 20	529116	157271	AW	26.7	26.8	0.1	10	<0.1	4.4	4.5	0.1
Eco_21	Unnamed woodland 21	551088	157736	AW	33.2	33.2	<0.1	10	<0.1	4.7	4.7	<0.1
Eco_22	Unnamed woodland 22	502012	167695	AW	37.7	37.7	<0.1	10	1	4.8	4.8	<0.1
Eco_23	Unnamed woodland 23	523066	142673	AW	25.1	25.1	<0.1	10	1	4.0	4.0	<0.1
Eco_24	Unnamed woodland 24	526230	133464	AW	31.4	31.6	0.2	10	1	4.6	4.6	<0.1
Eco_25	Unnamed woodland 25	530332	135918	AW	30.2	30.3	0.1	10	1	4.6	4.6	<0.1
Eco_26	Unnamed woodland 26	527300	133743	AW	36.7	36.8	0.1	10	2	4.9	5.0	0.1
Eco_27	Unnamed woodland 27	532822	148497	AW	25.3	25.4	0.1	10	<0.1	3.9	3.9	<0.1
Eco_28	Unnamed woodland 28	537111	153080	AW	57.0	57.3	0.3	10	3	6.3	6.3	<0.1
Eco_29	Unnamed woodland 29	557442	158181	AW	42.9	42.9	<0.1	10	<0.1	5.5	5.5	<0.1
Eco_30	Unnamed woodland 30	525198	144147	AW	27.1	27.2	0.1	10	1	4.2	4.2	<0.1
Eco_31	Unnamed woodland 31	524848	142516	AW	23.5	23.6	0.1	10	1	3.9	3.9	<0.1
Eco_32	Unnamed woodland 32	533241	152685	AW	64.2	64.5	0.3	10	3	6.8	6.9	0.1
Eco_33	Unnamed woodland 33	531353	148682	AW	45.8	46.7	0.9	10	10	5.3	5.4	0.1
Eco_34	Unnamed woodland 34	520668	155580	AW	78.1	78.6	0.5	10	5	8.2	8.2	<0.1
Eco_35	Unnamed woodland 35	534334	152696	AW	39.7	39.8	0.1	10	2	5.1	5.1	<0.1
Eco_36	Unnamed woodland 36	515730	158560	AW	29.2	29.2	<0.1	10	1	4.4	4.4	<0.1
Eco_37	Unnamed woodland 37	525190	152440	AW	43.1	43.2	0.1	10	2	5.5	5.6	0.1
Eco_38	Unnamed woodland 38	527547	133792	AW	35.0	35.2	0.2	10	1	4.8	4.8	<0.1
Eco_39	Unnamed woodland 39	528608	134109	AW	29.5	29.5	<0.1	10	<0.1	4.4	4.4	<0.1
Eco_40	Unnamed woodland 40	527605	133743	AW	30.0	30.1	0.1	10	<0.1	4.5	4.5	<0.1
Eco_41	Unnamed woodland 41	526557	122368	AW	29.8	29.9	0.1	10	<0.1	4.1	4.1	<0.1
Eco_42	Black Pit Shaw	526526	127446	AW	41.6	41.6	<0.1	10	<0.1	5.1	5.1	<0.1
Eco_43	Unnamed woodland 42	510041	158060	AW	58.6	58.9	0.3	10	3	6.1	6.2	0.1
Eco_44	Unnamed woodland 43	501494	169248	AW	30.1	30.1	<0.1	10	<0.1	4.3	4.3	<0.1
Eco_45	Unnamed woodland 44	517407	161693	AW	25.3	25.3	<0.1	10	<0.1	4.0	4.0	<0.1
Eco_46	Unnamed woodland 45	531237	139543	AW	24.6	24.6	<0.1	10	<0.1	4.2	4.2	<0.1
Eco_47	Unnamed woodland 46 & Bridges Wood	530604	141493	AW & LWS	28.4	28.6	0.2	10	2	4.2	4.2	<0.1
Eco_48	Unnamed woodland 47	556425	158161	AW	32.7	32.8	0.1	10	<0.1	4.6	4.6	<0.1
Eco_49	Unnamed woodland 48	530384	138064	AW	29.3	29.4	0.1	10	1	4.5	4.5	<0.1
Eco_50	Unnamed woodland 49	531894	143577	AW	24.2	24.3	0.1	10	1	3.9	3.9	<0.1
Eco_51	Unnamed woodland 50	532300	136745	AW	23.9	24.0	0.1	10	1	4.1	4.2	0.1
Eco_52	Unnamed woodland 51	530227	137638	AW	43.6	43.8	0.2	10	2	5.6	5.6	<0.1

ID	Name	X	Y	Type	2038 Nitrogen Deposition (kg N/ha/yr)			Lower Critical Load	Change in N Deposition Compared to Lower Critical Load (%)	2038 Acid Deposition (keq N/ha/yr)		
					Without Project	With Project	Change			Without Project	With Project	Change
Eco_53	Unnamed woodland 52	529726	138683	AW	52.1	52.2	0.1	10	<0.1	6.1	6.1	<0.1
Eco_54	Unnamed woodland 53	521548	154288	AW	85.1	85.7	0.6	10	6	8.4	8.4	<0.1
Eco_55	Unnamed woodland 54	530423	144719	AW	24.7	24.8	0.1	10	1	3.9	3.9	<0.1
Eco_56	Park Farm East	526286	128958	AW	44.4	44.4	<0.1	10	<0.1	5.3	5.3	<0.1
Eco_57	Unnamed woodland 55	528974	138357	AW	28.3	28.4	0.1	10	1	4.4	4.4	<0.1
Eco_58	Unnamed woodland 56	539256	154018	AW	33.6	33.7	0.1	10	1	4.7	4.7	<0.1
Eco_59	Unnamed woodland 57	523481	122739	AW	31.8	31.8	<0.1	10	<0.1	4.2	4.2	<0.1
Eco_60	Unnamed woodland 58	532189	140120	AW & LWS	23.7	23.7	<0.1	10	<0.1	3.9	3.9	<0.1
Eco_61	Unnamed woodland 59	532587	135770	AW	24.2	24.2	<0.1	10	1	4.2	4.2	<0.1
Eco_62	Unnamed woodland 60	529661	136310	AW	27.9	27.9	<0.1	10	<0.1	4.3	4.3	<0.1
Eco_63	Unnamed woodland 61	535078	152937	AW	45.9	46.4	0.5	10	5	5.5	5.6	0.1
Eco_64	Unnamed woodland 62	529677	139658	AW	31.4	31.4	<0.1	10	<0.1	4.6	4.6	<0.1
Eco_65	Unnamed woodland 63	525334	122471	AW	35.0	35.0	<0.1	10	<0.1	4.5	4.5	<0.1
Eco_66	Unnamed woodland 64	529961	140186	AW	27.2	27.3	0.1	10	1	4.2	4.2	<0.1
Eco_67	Unnamed woodland 65	531051	136946	AW	24.3	24.3	<0.1	10	<0.1	4.2	4.2	<0.1
Eco_68	Unnamed woodland 66	529642	140790	AW	26.1	26.2	0.1	10	1	4.1	4.1	<0.1
Eco_69	Unnamed woodland 67	530330	137316	AW	45.1	45.5	0.4	10	5	5.7	5.7	<0.1
Eco_70	Unnamed woodland 68	525757	152502	AW	36.4	36.5	0.1	10	1	5.1	5.1	<0.1
Eco_71	Unnamed woodland 69	527003	133654	AW	32.2	32.3	0.1	10	1	4.6	4.6	<0.1
Eco_72	Unnamed woodland 70	494574	163570	AW	48.7	48.6	-0.1	10	-1	5.6	5.6	<0.1
Eco_73	Unnamed woodland 71	535968	152765	AW	48.9	49.2	0.3	10	2	5.7	5.8	0.1
Eco_74	Unnamed woodland 72	526131	152210	AW	29.9	29.9	<0.1	10	<0.1	4.6	4.6	<0.1
Eco_75	Unnamed woodland 73	528649	154907	AW	30.1	30.1	<0.1	10	<0.1	4.6	4.6	<0.1
Eco_76	Unnamed woodland 74	530809	153730	AW	28.4	28.5	0.1	10	1	4.3	4.3	<0.1
Eco_77	Unnamed woodland 75	499589	166515	AW	40.5	40.4	-0.1	10	<0.1	5.1	5.0	-0.1
Eco_78	Unnamed woodland 76 & Worthway	532400	136825	AW & LWS	25.7	25.8	0.1	10	1	4.3	4.3	<0.1
Eco_79	Unnamed woodland 77	530591	137067	AW	26.6	26.7	0.1	10	1	4.3	4.3	<0.1
Eco_80	Unnamed woodland 78	531348	136758	AW	26.8	26.9	0.1	10	1	4.4	4.4	<0.1
Eco_81	Unnamed woodland 79	530517	153763	AW	31.1	31.2	0.1	10	1	4.5	4.5	<0.1
Eco_82	Unnamed woodland 80	531224	153204	AW	48.8	49.0	0.2	10	2	5.7	5.8	0.1
Eco_83	Unnamed woodland 81	521126	155006	AW	51.3	51.7	0.4	10	3	6.2	6.3	0.1
Eco_84	Unnamed woodland 82	530841	146707	AW	37.7	38.3	0.6	10	6	4.7	4.8	0.1
Eco_85	Unnamed woodland 83	550479	157555	AW	31.2	31.2	<0.1	10	<0.1	4.6	4.6	<0.1
Eco_86	Unnamed woodland 84	532225	145917	AW	25.5	25.6	0.1	10	1	3.9	3.9	<0.1
Eco_87	Unnamed woodland 85	530526	138262	AW	27.7	27.8	0.1	10	1	4.4	4.4	<0.1
Eco_88	Unnamed woodland 86	526590	122160	AW	34.3	34.4	0.1	10	1	4.5	4.5	<0.1
Eco_89	Unnamed woodland 87	541784	154387	AW	51.3	51.5	0.2	10	2	5.8	5.8	<0.1
Eco_90	Unnamed woodland 88	525226	144825	AW	25.6	25.6	<0.1	10	<0.1	4.1	4.1	<0.1

ID	Name	X	Y	Type	2038 Nitrogen Deposition (kg N/ha/yr)			Lower Critical Load	Change in N Deposition Compared to Lower Critical Load (%)	2038 Acid Deposition (keq N/ha/yr)		
					Without Project	With Project	Change			Without Project	With Project	Change
Eco_91	Unnamed woodland 89	529861	138393	AW	29.0	29.1	0.1	10	1	4.4	4.4	<0.1
Eco_92	Unnamed woodland 90	540440	154006	AW	54.6	54.9	0.3	10	3	6.1	6.1	<0.1
Eco_93	Unnamed woodland 91	531512	151323	AW	36.3	36.8	0.5	10	5	4.9	4.9	<0.1
Eco_94	Unnamed woodland 92	519614	156246	AW	35.7	35.9	0.2	10	1	4.8	4.8	<0.1
Eco_95	Unnamed woodland 93	536997	152914	AW	36.5	36.6	0.1	10	1	4.9	4.9	<0.1
Eco_96	Unnamed woodland 94	531194	151728	AW	32.4	32.7	0.3	10	3	4.6	4.6	<0.1
Eco_97	Unnamed woodland 95	542143	154601	AW	43.3	43.5	0.2	10	2	5.3	5.3	<0.1
Eco_98	Unnamed woodland 96	531385	145205	AW	26.2	26.3	0.1	10	2	3.9	3.9	<0.1
Eco_99	Unnamed woodland 97	541156	153946	AW	27.8	27.8	<0.1	10	<0.1	4.2	4.2	<0.1
Eco_100	Unnamed woodland 98	530679	136841	AW	31.1	31.3	0.2	10	2	4.7	4.7	<0.1
Eco_101	Unnamed woodland 99	530972	153040	AW	33.5	33.8	0.3	10	4	4.7	4.7	<0.1
Eco_102	Unnamed woodland 100	531741	146092	AW	25.8	25.9	0.1	10	1	3.9	3.9	<0.1
Eco_103	Unnamed woodland 101	526330	122469	AW	27.9	27.9	<0.1	10	<0.1	4.0	4.0	<0.1
Eco_104	Unnamed woodland 102	526017	144769	AW	24.9	25.0	0.1	10	<0.1	4.0	4.0	<0.1
Eco_105	Unnamed woodland 103	511875	157538	AW	48.3	48.6	0.3	10	2	5.4	5.4	<0.1
Eco_106	Unnamed woodland 104	544021	154658	AW	54.6	54.9	0.3	10	3	6.1	6.1	<0.1
Eco_107	Unnamed woodland 105	531778	144625	AW	24.5	24.6	0.1	10	1	3.9	3.9	<0.1
Eco_108	Unnamed woodland 106	527136	145523	AW	25.5	25.6	0.1	10	<0.1	4.1	4.1	<0.1
Eco_109	Unnamed woodland 107	524166	152502	AW	82.6	83.1	0.5	10	5	8.2	8.2	<0.1
Eco_110	Unnamed woodland 108	535036	152780	AW	35.8	36.2	0.4	10	4	4.8	4.8	<0.1
Eco_111	Unnamed woodland 109	512659	157867	AW	57.4	57.7	0.3	10	3	6.1	6.1	<0.1
Eco_112	Unnamed woodland 110	525713	133652	AW	28.7	28.8	0.1	10	1	4.4	4.4	<0.1
Eco_113	Unnamed woodland 111	531286	140648	AW	28.2	28.2	<0.1	10	<0.1	4.2	4.2	<0.1
Eco_114	Unnamed woodland 112	532009	141886	AW	25.6	25.6	<0.1	10	<0.1	4.0	4.0	<0.1
Eco_115	Unnamed woodland 113	528814	145352	AW	25.9	26.0	0.1	10	1	4.1	4.1	<0.1
Eco_116	Unnamed woodland 114	529969	137215	AW	29.5	29.6	0.1	10	2	4.4	4.4	<0.1
Eco_117	Unnamed woodland 115	542843	154574	AW	36.4	36.5	0.1	10	1	4.8	4.8	<0.1
Eco_118	Unnamed woodland 116	547831	156295	AW	75.4	75.8	0.4	10	4	7.8	7.9	0.1
Eco_119	Unnamed woodland 117	499631	166595	AW	64.2	64.1	-0.1	10	-2	6.7	6.7	<0.1
Eco_120	Unnamed woodland 118	531935	152967	AW	39.5	39.6	0.1	10	1	5.1	5.1	<0.1
Eco_121	Unnamed woodland 119	532003	145986	AW	26.1	26.2	0.1	10	1	3.9	3.9	<0.1
Eco_122	Unnamed woodland 120	523816	144240	AW	23.5	23.6	0.1	10	<0.1	3.9	3.9	<0.1
Eco_123	Unnamed woodland 121	521578	153898	AW	28.4	28.4	<0.1	10	1	4.3	4.3	<0.1
Eco_124	Unnamed woodland 122	521520	154250	AW	57.9	58.4	0.5	10	4	6.4	6.4	<0.1
Eco_125	Unnamed woodland 123	537829	153714	AW	79.3	79.8	0.5	10	5	7.9	7.9	<0.1
Eco_126	Unnamed woodland 124	546275	155591	AW	61.4	61.7	0.3	10	3	6.8	6.9	0.1
Eco_127	Unnamed woodland 125	555913	158151	AW	38.4	38.4	<0.1	10	<0.1	5.2	5.2	<0.1
Eco_128	Unnamed woodland 126	556308	158233	AW	29.8	29.8	<0.1	10	<0.1	4.4	4.4	<0.1

ID	Name	X	Y	Type	2038 Nitrogen Deposition (kg N/ha/yr)			Lower Critical Load	Change in N Deposition Compared to Lower Critical Load (%)	2038 Acid Deposition (keq N/ha/yr)		
					Without Project	With Project	Change			Without Project	With Project	Change
Eco_129	Unnamed woodland 127	529088	134427	AW	30.0	30.0	<0.1	10	<0.1	4.5	4.5	<0.1
Eco_130	Unnamed woodland 128	525511	152589	AW	44.6	44.8	0.2	10	2	5.7	5.7	<0.1
Eco_131	Unnamed woodland 129	528480	134101	AW	47.3	47.6	0.3	10	3	5.7	5.7	<0.1
Eco_132	Unnamed woodland 130	533201	145417	AW	23.8	23.9	0.1	10	<0.1	3.8	3.8	<0.1
Eco_133	Unnamed woodland 131	525636	133653	AW	26.6	26.6	<0.1	10	1	4.2	4.2	<0.1
Eco_134	Unnamed woodland 132	535515	152934	AW	40.3	40.8	0.5	10	5	5.1	5.2	0.1
Eco_135	Unnamed woodland 133	532279	145851	AW	24.6	24.7	0.1	10	1	3.8	3.8	<0.1
Eco_136	Unnamed woodland 134	538173	153870	AW	40.7	40.8	0.1	10	1	5.2	5.2	<0.1
Eco_137	Unnamed woodland 135	532920	143392	AW	23.3	23.3	<0.1	10	<0.1	3.8	3.8	<0.1
Eco_138	Unnamed woodland 136	526331	128792	AW	50.2	50.2	<0.1	10	<0.1	5.7	5.7	<0.1
Eco_139	Unnamed woodland 137	526760	142032	AW	30.1	30.6	0.5	10	5	4.4	4.4	<0.1
Eco_140	Unnamed woodland 138	529632	138622	AW	43.4	43.4	<0.1	10	<0.1	5.4	5.4	<0.1
Eco_141	Unnamed woodland 139	550094	157212	AW	31.7	31.7	<0.1	10	<0.1	4.6	4.6	<0.1
Eco_142	Unnamed woodland 140	526282	152454	AW	31.9	32.0	0.1	10	1	4.8	4.8	<0.1
Eco_143	Unnamed woodland 141	533676	152683	AW	76.1	76.5	0.4	10	4	7.7	7.7	<0.1
Eco_144	Unnamed woodland 142	505511	161142	AW	34.0	34.1	0.1	10	<0.1	4.4	4.4	<0.1
Eco_145	Unnamed woodland 143	549077	156688	AW	62.3	62.6	0.3	10	3	6.9	6.9	<0.1
Eco_146	Unnamed woodland 144	531027	138494	AW	24.6	24.6	<0.1	10	<0.1	4.2	4.2	<0.1
Eco_147	Unnamed woodland 145	532870	150105	AW	25.5	25.5	<0.1	10	1	4.1	4.1	<0.1
Eco_148	Unnamed woodland 146	525030	144697	AW	24.4	24.5	0.1	10	<0.1	4.0	4.0	<0.1
Eco_149	Unnamed woodland 147	529146	138504	AW	39.6	40.1	0.5	10	5	5.2	5.2	<0.1
Eco_150	Unnamed woodland 148	529745	138892	AW	35.1	34.9	-0.2	10	-2	4.8	4.8	<0.1
Eco_151	Unnamed woodland 149	514992	158578	AW	39.3	39.5	0.2	10	2	4.8	4.8	<0.1
Eco_152	Unnamed woodland 150	532597	152677	AW	44.9	45.1	0.2	10	2	5.5	5.5	<0.1
Eco_153	Unnamed woodland 151	531950	136552	AW	26.6	26.7	0.1	10	1	4.3	4.3	<0.1
Eco_154	Unnamed woodland 152	529744	139139	AW	34.0	33.9	-0.1	10	-2	4.8	4.8	<0.1
Eco_155	Unnamed woodland 153	512602	157891	AW	85.8	86.4	0.6	10	6	8.1	8.1	<0.1
Eco_156	Unnamed woodland 154	516637	112462	AW	22.8	22.8	<0.1	10	<0.1	3.3	3.3	<0.1
Eco_157	Unnamed woodland 155	528846	134311	AW	42.5	42.8	0.3	10	3	5.4	5.4	<0.1
Eco_158	Unnamed woodland 156	499349	166361	AW	32.1	32.1	<0.1	10	<0.1	4.5	4.5	<0.1
Eco_159	Unnamed woodland 157	537648	153467	AW	50.5	50.8	0.3	10	2	5.9	5.9	<0.1
Eco_160	Wallage Wood & Worthway	532407	136816	AW & LWS	24.4	24.5	0.1	10	1	4.2	4.2	<0.1
Eco_161	Unnamed woodland 158	515370	113465	AW	28.6	29.0	0.4	10	3	3.7	3.7	<0.1
Eco_162	Unnamed woodland 159	531637	141746	AW	24.1	24.1	<0.1	10	<0.1	3.9	3.9	<0.1
Eco_163	Unnamed woodland 160	561953	158307	AW	32.5	32.5	<0.1	10	<0.1	4.7	4.7	<0.1
Eco_164	Unnamed woodland 161	532433	145602	AW	24.6	24.7	0.1	10	1	3.8	3.8	<0.1
Eco_165	Unnamed woodland 162	494731	163618	AW	40.5	40.5	<0.1	10	-1	5.0	5.0	<0.1
Eco_166	Unnamed woodland 163	526650	124330	AW	29.7	29.7	<0.1	10	<0.1	4.1	4.1	<0.1

ID	Name	X	Y	Type	2038 Nitrogen Deposition (kg N/ha/yr)			Lower Critical Load	Change in N Deposition Compared to Lower Critical Load (%)	2038 Acid Deposition (keq N/ha/yr)		
					Without Project	With Project	Change			Without Project	With Project	Change
Eco_167	Unnamed woodland 164	524715	143953	AW	26.9	27.0	0.1	10	<0.1	4.2	4.2	<0.1
Eco_168	Unnamed woodland 165	530214	137550	AW	45.9	46.4	0.5	10	5	5.7	5.8	0.1
Eco_169	Unnamed woodland 166	528769	138285	AW	41.6	42.1	0.5	10	4	5.3	5.3	<0.1
Eco_170	Unnamed woodland 167	540165	153935	AW	39.0	39.1	0.1	10	2	5.0	5.0	<0.1
Eco_171	Unnamed woodland 168	531141	144544	AW	28.2	28.4	0.2	10	3	4.2	4.2	<0.1
Eco_172	Unnamed woodland 169	532939	146948	AW	24.4	24.4	<0.1	10	<0.1	3.8	3.8	<0.1
Eco_173	Wantley Wood	526645	121827	AW	27.8	27.9	0.1	10	<0.1	4.0	4.0	<0.1
Eco_174	Unnamed woodland 170	549812	157465	AW	39.2	39.2	<0.1	10	1	5.2	5.3	0.1
Eco_175	Unnamed woodland 171	525892	131106	AW	34.8	34.8	<0.1	10	1	4.8	4.8	<0.1
Eco_176	Unnamed woodland 172	532940	152633	AW	42.7	42.9	0.2	10	2	5.3	5.3	<0.1
Eco_177	Unnamed woodland 173	530717	142176	AW	32.8	33.1	0.3	10	3	4.5	4.5	<0.1
Eco_178	Unnamed woodland 174	521876	122659	AW	22.1	22.1	<0.1	10	<0.1	3.5	3.5	<0.1
Eco_179	Unnamed woodland 175	530403	139872	AW	42.1	42.4	0.3	10	3	5.4	5.5	0.1
Eco_180	Unnamed woodland 176	526422	141894	AW	28.8	29.2	0.4	10	4	4.3	4.3	<0.1
Eco_181	Unnamed woodland 177	509155	158517	AW	45.3	45.5	0.2	10	2	5.1	5.1	<0.1
Eco_182	Unnamed woodland 178	528623	155833	AW	27.5	27.5	<0.1	10	<0.1	4.5	4.5	<0.1
Eco_183	Unnamed woodland 179	521339	154668	AW	63.9	64.4	0.5	10	5	6.8	6.9	0.1
Eco_184	Unnamed woodland 180	528670	156536	AW	29.2	29.2	<0.1	10	1	4.6	4.6	<0.1
Eco_185	Unnamed woodland 181	520917	120308	AW	23.9	24.0	0.1	10	1	3.6	3.6	<0.1
Eco_186	Unnamed woodland 182	526694	123457	AW	39.5	39.6	0.1	10	1	4.8	4.8	<0.1
Eco_187	Unnamed woodland 183	537859	153682	AW	52.8	53.0	0.2	10	2	6.0	6.0	<0.1
Eco_188	Unnamed woodland 184	547769	156231	AW	56.3	56.5	0.2	10	2	6.5	6.5	<0.1
Eco_189	Unnamed woodland 185	520898	155361	AW	74.7	75.1	0.4	10	5	7.9	7.9	<0.1
Eco_190	Unnamed woodland 186	524603	143862	AW	28.4	28.5	0.1	10	<0.1	4.3	4.3	<0.1
Eco_191	Hazeldean Shaw West	526548	124991	AW	44.8	44.9	0.1	10	1	5.2	5.2	<0.1
Eco_192	Unnamed woodland 187	528761	140528	AW & LWS	27.3	27.2	-0.1	10	-1	4.2	4.2	<0.1
Eco_193	Unnamed woodland 188	510006	158009	AW	49.5	49.8	0.3	10	3	5.5	5.5	<0.1
Eco_194	Unnamed woodland 189	530058	153343	AW	40.4	40.3	-0.1	10	-1	5.1	5.1	<0.1
Eco_195	Unnamed woodland 190	556823	158127	AW	27.1	27.1	<0.1	10	<0.1	4.2	4.2	<0.1
Eco_196	Unnamed woodland 191	553458	158511	AW	29.3	29.4	0.1	10	<0.1	4.5	4.5	<0.1
Eco_197	Unnamed woodland 192	520185	122797	AW	25.0	25.1	0.1	10	1	3.7	3.7	<0.1
Eco_198	Unnamed woodland 193	549548	157215	AW	48.5	48.6	0.1	10	1	5.9	5.9	<0.1
Eco_199	Unnamed woodland 194	520984	121697	AW	21.8	21.8	<0.1	10	<0.1	3.5	3.5	<0.1
Eco_200	Unnamed woodland 195	531990	152705	AW	30.2	30.3	0.1	10	1	4.4	4.4	<0.1
Eco_201	Unnamed woodland 196	558254	158134	AW	30.1	30.1	<0.1	10	<0.1	4.6	4.6	<0.1
Eco_202	Unnamed woodland 197	517113	161636	AW	30.7	30.7	<0.1	10	<0.1	4.4	4.4	<0.1
Eco_203	Unnamed woodland 198	525916	132645	AW	32.3	32.3	<0.1	10	1	4.6	4.6	<0.1
Eco_204	Unnamed woodland 199	515524	113428	AW	31.9	32.4	0.5	10	4	3.9	4.0	0.1

ID	Name	X	Y	Type	2038 Nitrogen Deposition (kg N/ha/yr)			Lower Critical Load	Change in N Deposition Compared to Lower Critical Load (%)	2038 Acid Deposition (keq N/ha/yr)		
					Without Project	With Project	Change			Without Project	With Project	Change
Eco_205	Heathyground & A264 Copthorne	530697	138723	AW & LWS	27.8	27.9	0.1	10	1	4.4	4.4	<0.1
Eco_206	Unnamed woodland 200	528878	155228	AW	29.3	29.3	<0.1	10	1	4.6	4.6	<0.1
Eco_207	Unnamed woodland 201	520641	155541	AW	51.9	52.2	0.3	10	3	6.3	6.3	<0.1
Eco_208	Chobham Common	497186	164912	Site of Special Scientific Interest (SSSI)	44.7	44.6	-0.1	10	-1	3.2	3.2	<0.1
Eco_209	Chobham Common	496700	164607	National Nature Reserve (NNR)	29.5	29.5	<0.1	10	<0.1	2.1	2.1	<0.1
Eco_210	Thorpe Park No. 1 Gravel Pit	502197	168060	SSSI	13.3	13.3	<0.1	-	-	1.7	1.8	0.1
Eco_211	Ockham And Wisley	507337	159508	SSSI	61.2	61.1	-0.1	10	-1	5.5	5.5	<0.1
Eco_212	Ockham And Wisley	507652	159394	Local Nature Reserve (LNR)	31.2	31.4	0.2	10	2	3.3	3.3	<0.1
Eco_213	Mole Gap To Reigate Escarpment	526213	152296	SSSI	19.7	19.7	<0.1	5	<0.1	1.4	1.4	<0.1
Eco_214	Banstead Downs	525418	161686	SSSI	25.0	24.9	-0.1	15	<0.1	3.2	3.2	<0.1
Eco_215	Riddlesdown	532244	160349	SSSI	38.9	39.0	0.1	10	1	5.2	5.2	<0.1
Eco_216	Woldingham & Oxted Downs	538500	154212	SSSI	32.3	32.4	0.1	10	1	2.3	2.3	<0.1
Eco_217	Titsey Woods	541704	154398	SSSI	92.9	93.5	0.6	15	4	9.0	9.1	0.1
Eco_218	Westerham Wood	543913	154679	SSSI	73.5	74.0	0.5	15	3	7.7	7.7	<0.1
Eco_219	Sullington Warren	509652	114140	SSSI	13.9	13.9	<0.1	10	<0.1	1.0	1.0	<0.1
Eco_220	Epsom And Ashtead Commons	516470	158753	SSSI	38.1	38.2	0.1	10	1	5.1	5.1	<0.1
Eco_221	Roundshaw Downs	531124	162877	LNR	26.5	26.5	<0.1	10	<0.1	4.2	4.2	<0.1
Eco_222	Foxley Wood	531502	160821	LNR	26.6	26.6	<0.1	10	<0.1	4.2	4.2	<0.1
Eco_223	Bramley Bank	535060	163764	LNR	26.1	26.2	0.1	10	1	4.4	4.4	<0.1
Eco_224	Edolph'S Copse	523353	142633	LNR & LWS	24.8	24.8	<0.1	10	<0.1	4.0	4.0	<0.1
Eco_225	Unnamed Veteran Tree 1	526193	152310	Ancient Veteran Tree (AVT)	31.5	31.5	<0.1	10	<0.1	4.7	4.7	<0.1
Eco_226	Unnamed Veteran Tree 2	530260	136350	AVT	26.7	26.8	0.1	10	1	4.3	4.4	0.1
Eco_227	Unnamed Veteran Tree 3	527613	142718	AVT	28.2	28.4	0.2	5	4	4.3	4.3	<0.1
Eco_228	Unnamed Veteran Tree 4	529500	138000	AVT	27.4	27.4	<0.1	10	1	4.3	4.3	<0.1
Eco_229	Unnamed Veteran Tree 5	529870	137450	AVT	28.5	28.5	<0.1	10	1	4.4	4.4	<0.1
Eco_230	Unnamed Veteran Tree 6	516488	121685	AVT	29.5	29.5	<0.1	10	<0.1	4.2	4.2	<0.1
Eco_231	Unnamed Veteran Tree 7	532370	145620	AVT	24.6	24.7	0.1	10	1	3.8	3.8	<0.1
Eco_232	Unnamed Veteran Tree 8	522420	146940	AVT	26.1	26.1	<0.1	10	<0.1	4.0	4.0	<0.1
Eco_233	Unnamed Veteran Tree 9	530990	139440	AVT	24.6	24.7	0.1	10	<0.1	4.2	4.2	<0.1
Eco_234	Unnamed Veteran Tree 10	526070	122560	AVT	26.7	26.7	<0.1	5	<0.1	3.9	3.9	<0.1
Eco_235	Unnamed Veteran Tree 11	536600	163690	AVT	25.9	25.9	<0.1	10	<0.1	4.4	4.4	<0.1
Eco_236	Unnamed Veteran Tree 12	534940	165720	AVT	29.6	29.6	<0.1	10	<0.1	4.3	4.3	<0.1
Eco_237	Unnamed Veteran Tree 13	533970	164530	AVT	29.2	29.3	0.1	10	<0.1	4.4	4.4	<0.1
Eco_238	Unnamed Veteran Tree 14	528350	144020	AVT	31.4	31.3	-0.1	10	-1	4.5	4.5	<0.1
Eco_239	Unnamed Veteran Tree 15	534380	164390	AVT	28.1	28.1	<0.1	10	<0.1	4.3	4.3	<0.1
Eco_240	Unnamed Veteran Tree 16	521308	122833	AVT	29.4	29.4	<0.1	10	1	4.0	4.0	<0.1
Eco_241	Unnamed Veteran Tree 17	520758	165411	AVT	28.5	28.5	<0.1	10	<0.1	4.2	4.2	<0.1
Eco_242	Unnamed Veteran Tree 18	516072	120251	AVT	27.0	26.9	-0.1	10	<0.1	4.0	4.0	<0.1

ID	Name	X	Y	Type	2038 Nitrogen Deposition (kg N/ha/yr)			Lower Critical Load	Change in N Deposition Compared to Lower Critical Load (%)	2038 Acid Deposition (keq N/ha/yr)		
					Without Project	With Project	Change			Without Project	With Project	Change
Eco_243	Unnamed Veteran Tree 19	520520	119167	AVT	23.1	23.1	<0.1	10	<0.1	3.6	3.6	<0.1
Eco_244	Unnamed Veteran Tree 20	529068	136195	AVT	27.2	27.2	<0.1	10	<0.1	4.3	4.3	<0.1
Eco_245	Unnamed Veteran Tree 21	516578	159678	AVT	31.5	31.5	<0.1	10	1	4.5	4.5	<0.1
Eco_246	Unnamed Veteran Tree 22	544807	154121	AVT	26.1	26.1	<0.1	10	<0.1	4.0	4.0	<0.1
Eco_247	Unnamed Veteran Tree 23	515741	158637	AVT	35.0	35.1	0.1	10	1	4.8	4.8	<0.1
Eco_248	Unnamed Veteran Tree 24	529700	137950	AVT	29.5	29.6	0.1	10	1	4.4	4.4	<0.1
Eco_249	Unnamed Veteran Tree 25	516370	121283	AVT	25.1	25.1	<0.1	10	<0.1	3.9	3.9	<0.1
Eco_250	Unnamed Veteran Tree 26	516360	121457	AVT	24.5	24.5	<0.1	10	<0.1	3.8	3.8	<0.1
Eco_251	Unnamed Veteran Tree 27	534330	166196	AVT	29.9	29.9	<0.1	10	<0.1	4.4	4.4	<0.1
Eco_252	Unnamed Veteran Tree 28	528882	165598	AVT	28.8	28.8	<0.1	10	<0.1	4.3	4.3	<0.1
Eco_253	Unnamed Veteran Tree 29	533047	146548	AVT	23.8	23.9	0.1	10	<0.1	3.8	3.8	<0.1
Eco_254	Croham Hurst	533946	162797	AW	27.7	27.6	-0.1	10	<0.1	4.3	4.3	<0.1
Eco_255	Unnamed Veteran Tree 30	535557	152805	AW	40.0	40.5	0.5	10	5	5.1	5.1	<0.1
Eco_256	Hardriding Shaw	526585	133503	AW	28.0	28.1	0.1	10	1	4.3	4.3	<0.1
Eco_257	Unnamed Veteran Tree 31	524018	134632	AW	31.3	31.4	0.1	10	1	4.5	4.5	<0.1
Eco_258	Beggarsbush Bottom	526536	125394	AW	34.2	34.3	0.1	10	1	4.5	4.5	<0.1
Eco_259	Unnamed Veteran Tree 32	535110	164660	AVT	28.7	28.9	0.2	10	1	4.6	4.6	<0.1
Eco_260	Ockham and Wisley	508032	159375	LNR	45.1	45.1	<0.1	10	<0.1	4.3	4.3	<0.1
Eco_261	Thursley, Ash, Pirbright & Chobham	496803	164707	Special Protection Area (SPA)	49.4	49.2	-0.2	10	-2	3.5	3.5	<0.1
Eco_262	Thames Basin Heaths	508078	159165	SPA	47.8	47.3	-0.5	5	-10	3.4	3.4	<0.1
Eco_263	Mole Gap and Reigate Escarpment	524316	152425	SSSI & LWS	39.7	40.0	0.3	5	6	2.8	2.9	0.1
Eco_264	Mole Gap and Reigate Escarpment	526053	152026	Special Aea of Conservation (SAC)	21.9	21.9	<0.1	5	-1	1.6	1.6	<0.1
Eco_265	Target Hill Park	524702	134516	LWS	26.3	26.4	0.1	10	1	4.1	4.1	<0.1
Eco_266	Buchan Hill Ponds	524209	134598	LWS	31.9	32.1	0.2	10	1	4.5	4.5	<0.1
Eco_267	Buchan	524607	134483	LWS	27.0	27.1	0.1	10	1	4.2	4.2	<0.1
Eco_268	Worth Way	528878	136650	LWS	32.3	32.3	<0.1	10	<0.1	4.6	4.6	<0.1
Eco_269	Worth Meadows	530004	135970	LWS	30.0	30.2	0.2	10	2	4.6	4.6	<0.1
Eco_270	Copthorne Common	532207	139105	LWS	23.3	23.3	<0.1	5	2	3.1	3.1	<0.1
Eco_271	Oaken Wood, Stony Plats & High Lines	531476	136510	LWS	24.0	24.1	0.1	10	1	4.2	4.2	<0.1
Eco_272	Copthorne Meadows	532368	139484	LWS	14.0	14.0	<0.1	5	<0.1	2.4	2.4	<0.1
Eco_273	Cophall Field	532814	140681	LWS	25.0	24.9	-0.1	10	<0.1	4.0	4.0	<0.1
Eco_274	Copper Coin Paddocks	532031	141242	LWS	23.6	23.6	<0.1	10	<0.1	3.9	3.9	<0.1
Eco_275	Bridges Fields	530666	141863	LWS	35.8	36.9	1.1	10	11	4.7	4.8	0.1
Eco_276	Wheatfield March	528872	143821	LWS	26.4	26.5	0.1	10	1	4.1	4.1	<0.1
Eco_277	Withy Gill	527228	142711	LWS	17.4	17.7	0.3	20	1	2.6	2.6	<0.1
Eco_278	Norleyland Wood	529351	138226	LWS	27.4	27.5	0.1	10	1	4.3	4.3	<0.1
Eco_279	Charlwood, Stanhill Court Meadow	523447	142392	LWS	24.5	24.6	0.1	10	1	4.0	4.0	<0.1
Eco_280	Unnamed woodland 202	517795	121097	AW	26.3	26.0	-0.3	10	-3	4.0	3.9	-0.1

ID	Name	X	Y	Type	2038 Nitrogen Deposition (kg N/ha/yr)			Lower Critical Load	Change in N Deposition Compared to Lower Critical Load (%)	2038 Acid Deposition (keq N/ha/yr)		
					Without Project	With Project	Change			Without Project	With Project	Change
Eco_281	Unnamed woodland 203	511837	157578	AW	103.8	104.5	0.7	10	8	9.4	9.4	<0.1
Eco_282	Unnamed woodland 204	533863	145221	AW & LWS	24.4	24.5	0.1	10	<0.1	3.8	3.8	<0.1
Eco_283	Home Wood	525972	131811	AW	28.7	28.7	<0.1	10	<0.1	4.4	4.4	<0.1
Eco_284	High Wood	525803	131437	AW	27.4	27.4	<0.1	10	<0.1	4.3	4.3	<0.1
Eco_285	Chantry Mill	509697	113934	SSSI	23.4	23.4	<0.1	-	-	1.7	1.7	<0.1
Eco_286	Unnamed woodland 205	531505	150550	AW	46.1	47.0	0.9	10	9	5.6	5.6	<0.1
Eco_287	Wellfield Copse	530315	139470	AW	36.5	36.8	0.3	10	3	5.0	5.1	0.1
Eco_288	Heathyground Wood	530604	138380	AW	35.3	35.4	0.1	10	1	5.0	5.0	<0.1
Eco_289	Anton Crescent Wetland	525181	165322	LNR	16.1	16.1	<0.1	10	<0.1	2.4	2.4	<0.1
Eco_290	Earlswood Common	526238	148677	LNR	18.0	18.0	<0.1	15	<0.1	2.6	2.6	<0.1
Eco_291	Earlswood Common	525912	148775	LNR	18.2	18.2	<0.1	15	<0.1	2.6	2.6	<0.1
Eco_292	Unnamed woodland 206	527025	148062	AW	25.2	25.2	<0.1	10	<0.1	4.1	4.1	<0.1
Eco_293	Warnham	516740	132780	LNR	26.6	26.6	<0.1	10	<0.1	4.2	4.2	<0.1
Eco_294	Sayers Common Wood East	527030	117917	AW	32.1	32.1	<0.1	10	<0.1	4.4	4.4	<0.1
Eco_295	Sayers Common Wood	526979	118043	AW	28.2	28.2	<0.1	10	<0.1	4.2	4.2	<0.1
Eco_296	Slay Pit	527198	120104	AW	24.7	24.7	<0.1	10	<0.1	3.8	3.8	<0.1
Eco_297	Reed Pond Shaw	530273	116366	AW	29.0	29.0	<0.1	10	<0.1	4.3	4.3	<0.1
Eco_298	Unnamed woodland 207	527975	137590	AW	34.9	34.9	<0.1	10	<0.1	4.8	4.8	<0.1
Eco_299	Unnamed woodland 208	524090	140577	AW	23.9	24.0	0.1	10	1	4.0	4.0	<0.1
Eco_300	Unnamed woodland 209 & Ifield Brook Wood and Meadows	524591	136721	AW & LWS	24.5	24.6	0.1	10	1	4.0	4.0	<0.1
Eco_301	Unnamed woodland 210	525287	138934	AW	28.0	28.0	<0.1	10	1	4.3	4.3	<0.1
Eco_302	Unnamed woodland 211	528236	140087	AW	32.0	32.1	0.1	10	2	4.5	4.5	<0.1
Eco_303	Unnamed woodland 212	524833	137205	AVT	25.7	25.7	<0.1	5	1	4.1	4.1	<0.1
Eco_304	Unnamed woodland 213	524078	141092	AVT	24.1	24.1	<0.1	5	2	4.0	4.0	<0.1
Eco_305	Willoughby Fields	525306	138376	LWS	29.5	29.5	<0.1	10	<0.1	4.4	4.4	<0.1
Eco_306	Glover's Wood	522326	140011	LWS	29.8	29.6	-0.2	10	-2	4.4	4.4	<0.1
Eco_307	Waterlea Meadow	528338	136033	LWS	26.3	26.4	0.1	10	<0.1	4.2	4.2	<0.1
Eco_308	The Hawth	527955	136133	LWS	30.9	30.9	<0.1	10	<0.1	4.5	4.5	<0.1
Eco_309	Ewhurst Wood	526138	137365	LWS	33.4	33.4	<0.1	10	<0.1	4.7	4.7	<0.1
Eco_310	Ifield Pond and Surroundings	524486	136529	LWS	23.8	23.8	<0.1	10	<0.1	3.9	3.9	<0.1
Eco_311	Brockle Wood	526122	137447	AW	33.4	33.4	<0.1	10	-1	4.7	4.7	<0.1
Eco_312	Ewhurst Wood	526182	137398	LWS	32.6	32.6	<0.1	10	<0.1	4.7	4.7	<0.1
Eco_313	Unnamed woodland 214	523278	137165	AW	26.6	26.8	0.2	10	1	4.2	4.2	<0.1
Eco_314	Unnamed woodland 215	521674	137670	AW	22.8	22.9	0.1	10	<0.1	3.9	3.9	<0.1
Eco_315	Unnamed woodland 216	523439	137315	AW	22.9	22.9	<0.1	10	<0.1	3.9	3.9	<0.1
Eco_316	Unnamed woodland 217	524469	138893	AW	24.3	24.4	0.1	10	1	4.0	4.0	<0.1

Table 2.7: Critical load function deposition data and results (keq/ha/yr) at HRA ecological receptors for the 2038 Assessment Year

ID	MinCLmaxS	MinCLminN	MinCLmaxN	Without Project PC N Dep	With Project PC N Dep	PC dep Change	BG N dep	PEC dep Change	PC % of CL
Thames Basin Heath	2.748	0.357	2.89	2.379	2.344	-0.034	1.033	0.998	< 0.001
Thursley, Ash, Pirbright & Chobham	0.355	0.321	0.676	2.595	2.584	-0.011	0.932	0.921	< 0.001
Mole Gap and Reigate Escarpment	4.22	0.438	4.443	1.768	1.789	0.022	1.070	1.092	< 0.001

Diagram 2.2.1 : Acidity Critical Load Function for PC Nitrogen deposition change at Thursley, Ash, Pirbright & Chobham SPA

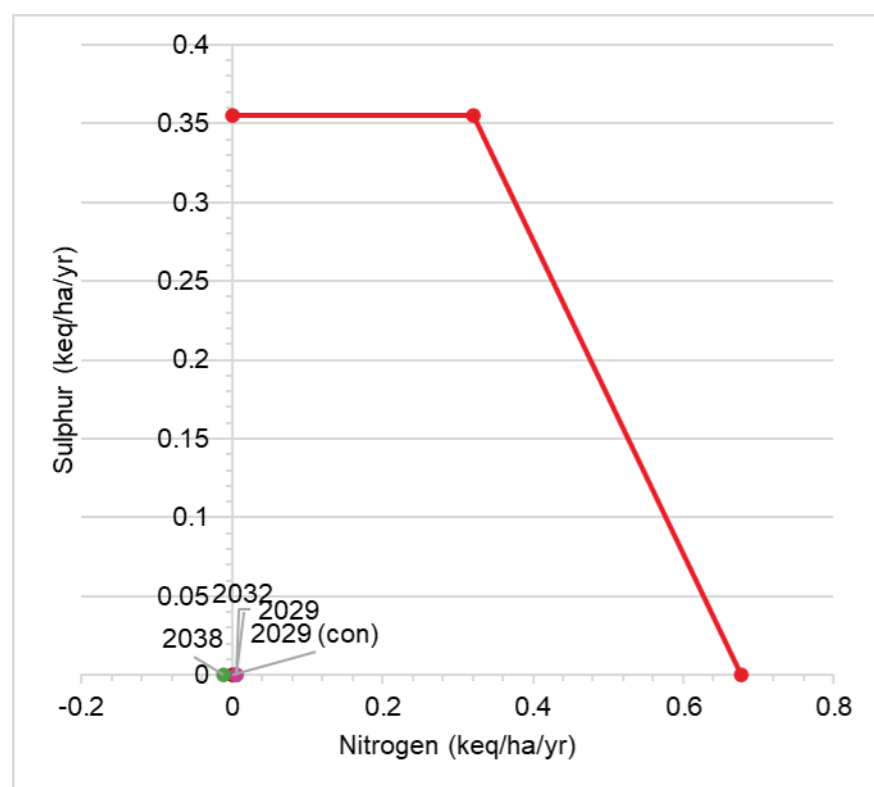


Diagram 2.2.2 : Acidity Critical Load Function for PC Nitrogen deposition change at Thames Basin Heaths SPA

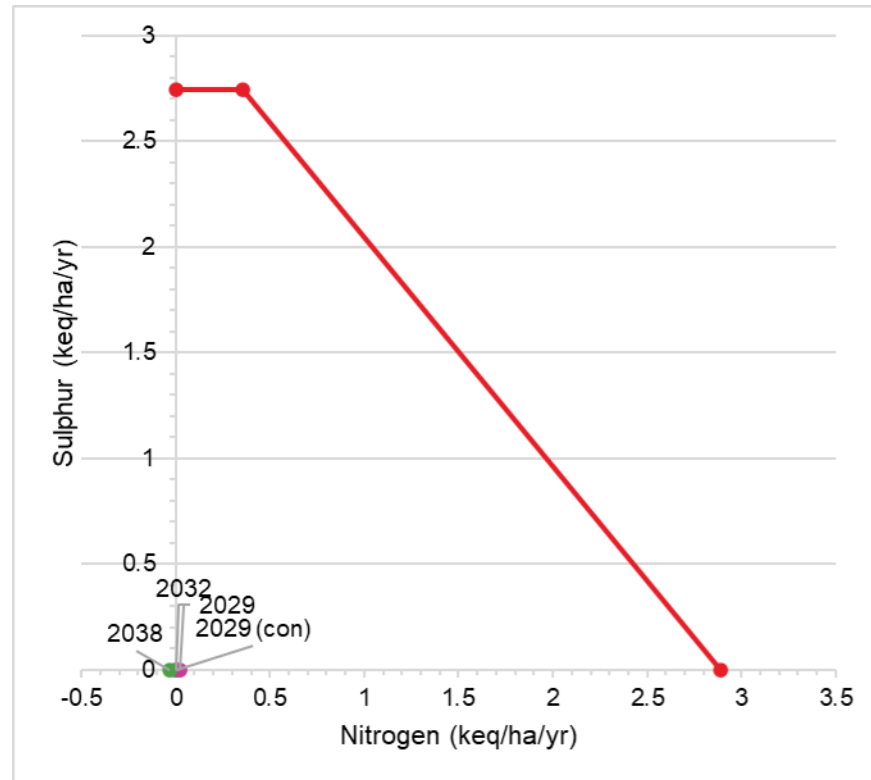
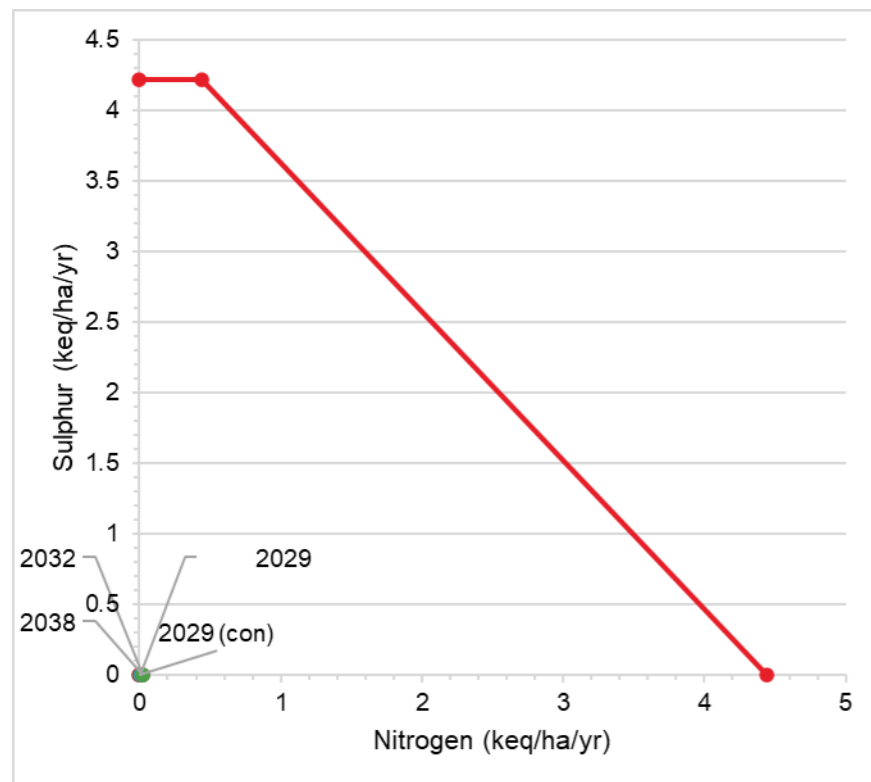


Diagram 2.2.3 : Acidity Critical Load Function for PC Nitrogen deposition change at Mole Gap and Reigate Escarpment SAC



3 Glossary

3.1 Glossary of Terms

Table 3.1: Glossary of Terms

Term	Description
AQMA	Air Quality Management Area
EIA	Environmental Impact Assessment
ES	Environmental Statement
GAL	Gatwick Airport Limited – the company which operates Gatwick Airport
NO _x	Nitrogen Oxides
NO ₂	Nitrogen Dioxide
PM ₁₀	Airborne particles that have a median diameter of 10 microns
PM _{2.5}	Airborne particles that have a median diameter of 2.5 microns